CENSUS OF INDIA, 1891.

VOLUME XXVI.

RAJPUTANA.

PART I.

THE REPORT, IMPERIAL TABLES, AND SUPPLEMENTARY RETURNS.

BY

LIEUT.-COL. H. B. ABBOTT, *of the Indian Staff Corps,*

IN CHARGE CENSUS OPERATIONS.

CALCUTTA:

OFFICE OF THE SUPERINTENDENT OF GOVERNMENT PRINTING, INDIA.

1892.

CALCUTTA:
PRINTED BY THE SUPERINTENDENT OF GOVERNMENT PRINTING, INDIA,
8, HASTINGS STREET

PART I.

CONTENTS.

Chap.	Contents.	Para.	Page.
	The Review—		
I	General description	1 & 2	1
"	Physical divisions	3 & 4	1 & 2
"	Census divisions	5	2
"	Political charges	6	2
"	Rainfall	7	2—4
"	Area	8 & 9	4 & 5
"	Population	10 & 11	5 & 6
"	Density	12—18	6—9
"	Number of persons per house	19 & 20	10 & 11
"	Average number of people inhabiting a village	21 & 22	11 & 12
"	Areality	23 & 24	12 & 13
"	Rural and Urban population	25—27	14 & 15
II	Movement of the population	28—42	16—21
III	Religions and religious sects	43—49	22—25
IV	Age and sex	50—69	26—36
V	Civil condition	70—73	37
VI	Infirmities	74—81	38 & 39
VII	Education	82—84	40 & 41
VIII	Languages	85—87	42
IX	Birth-place	88—104	43—46
X	Caste, race, etc.	105—126	47—71
XI	Occupation	127—146	72—80
XII	Administration of the Census Operations	147—219	81—98
"	Preliminary remarks	147—158	81 & 82
"	Enumeration	159—170	83—87
"	House numbering	171—173	87
"	Preliminary records	174—178	88 & 89
"	Final Census	179—182	89 & 90
"	General remarks	183—186	90 & 91
"	Abstraction	187—190	91 & 92
"	Tabulation	191—194	92
"	Office arrangements for Abstraction and Tabulation	195	92 & 93
"	Compilation	196—203	93 & 94
"	Printing and supply of forms	204—209	94 & 95
"	The cost of the Census	210—214	95 & 96
"	Concluding remarks	215—219	97 & 98

Chap. XII		Para.	Page.
	Appendices (Miscellaneous papers)—		
A	Appendix. British India standard enumeration schedule form	149	99
B	Standard enumerator's abstract	149	100
C	Standard block-list	149	100
D	Standard instructions to enumerators	149	101—104
E	Household schedule for Europeans and Eurasians	149	105 & 106
F	Rajputana specimen schedule form	150	107
G	Enumerator's abstract	151	107
H	Instructions to enumerators (Rajputana)	151	108 & 109
I	Rajputana block-list	151	109
J	Census Commissioner's instructions for the enumeration of railway premises and travellers by rail	153	110—113
K	Schedules, etc., for railways	153	113 & 114
L	Bombay, Baroda and Central India Railway instructions for the enumeration of people travelling by rail on the 26th February 1891	154	114 & 115
M	Ditto. ditto. ditto. ditto. for the enumeration of people living on railway premises	154	115—120

No.		Facing page.	Chap.	Para.
	Maps and Diagrams—			
1	Map of Rajputana Agency showing states as partitioned among the ruling races	Facing Title page.	I	1
2	Map showing the limits of the three main Census divisions and the nine Political charges under the Rajputana Agency	2	I	6
3	Map illustrating the rainfall of Rajputana	3	I	7
4	Map illustrating the density of the population in each Census unit	8	I	15
5	Map showing the chief centres of the main religions, other than Hindu, shown approximately by square mile density aggregates of followers	24	III	46
6	Map showing the distribution of certain castes shown approximately by square mile density aggregates of members	65	X	122
	Diagrams.			
A	Diagram showing the male ratio of each age-period to 10,000 of the total enumerated population in Rajputana, compared with those for India in 1891, and England and Wales for 1881	51	IV	51
B	Diagram showing the female ratio of ditto.	51	IV	51

Abstract No.	Contents.	Chap.	Page.
	Synopsis of the statistical abstracts referred to in the Review—		
1	Statement showing the average rainfall recorded at all stations in Rajputana	I	3
2	Showing the area of the Rajputana states and the Census units arranged in order of size	I	5
3	Showing the population of each state or unit	I	6
4	Showing the territorial units arranged in order of density	I	7
5	Showing the area, population and density of each unit and division	I	7 & 8
6	Showing the square mile densities of the several units, compared with the figures for the Census of 1881	I	9
7	Showing the number of persons found living in a house, arranged in order of magnitude and compared with 1881	I	10
8	Showing average number of persons per village in order of magnitude	I	11
9	Showing the areality of towns and villages in order of proximity	I	12
10	Showing the number of towns and villages per 100 square miles in each Census unit	I	13
11	Showing the territorial units in order of magnitude of the rural population	I	14
12	Showing the variations in the population on the enumeration of 1881 and the ratio of variation per 1,000 in both sexes, males and females	II	16
13	Showing the several units, arranged in order of increase (per 1,000) in both sexes, grouped in gradations in contrast with the Rajputana mean, for both sexes and for males and females, these groups being also compared with the density of the population	II	17
14	Statement showing details of births and deaths registered during the last nine years (1882—1890) in Rajputana, with average birth and death-rates, calculated on the basis of one thousand persons living	II	18
15	Variation in the (enumerated) urban and rural population since 1881	II	20
16	Showing the religions of Rajputana people in order of magnitude of the numbers returned for each, and the relative proportion borne by each religion to the total population	III	22
17	Proportion of persons following each main religion to the total population in each unit	III	22 & 23
18	Statement showing the distribution of each selected religion throughout the units composing the province by percentage on the total number professing each	III	23
19	Statement showing side by side the percentage to the total population of each of the four main religions in 1881 and 1891, and the resulting variations	III	24
20 and 21	Statements showing separately for both sexes the ratio at each age-period to 10,000 of the enumerated sex population for each division and for all Rajputana, in contrast with similar ratios for India in 1891, and England and Wales for 1881	IV	26
22	Ratio per 10,000 of all ages (Animistic)	IV	28
23	Ditto ditto (Hindus and Aryas)	IV	28
24	Ditto ditto (Jains)	IV	29
25	Ditto ditto (Mussalmans)	IV	30
26	Proportion of sexes at various age-periods compared with similar periods for 1881	IV	31
27	Showing the sexes in order of the highest proportion of females at the different age-periods	IV	32
28	Proportion of sexes at selected age-periods	IV	33
29	Age and sex proportion of females to 1,000 males in selected age-periods for divisions, units of highest and lowest proportion, and religions	IV	34
30	Showing the proportion of females to males for the caste groups in Rajputana and in each of its divisions	IV	35
31	Ratio of females per 1,000 males in certain selected castes	IV	36
32	Abstract giving the proportions of the single, married, and widowed according to age reduced to a radix of 1,000	V	37
33	Showing the relative proportion of the sexes in the different civil conditions by religions	V	37
34	Distribution by age of 1,000 afflicted of each sex	VI	38
35	Ditto of 100,000 afflicted of each sex	VI	38
36	Proportion of females afflicted to 1,000 afflicted males	VI	3[illegible]
37	Proportion of the afflicted to 100,000 persons of the castes and tribes, and sexes of the castes and tribes in which the greater number of afflicted are found in the order of magnitude of those afflicted	VI	39
38	Showing the ratios of males and females under education to the total and school-going-age population for Rajputana and Jeypore and Ulwar	VII	40
39	Ratio to total population and school-age per 1,000	VII	41
40 to 46	Statistics of birth-place	IX	43—45
47	Relative strength of the caste-groups by units and divisions and for Rajputana generally	X	47
48	Statement showing the principal castes in numerical order and the proportion they bear to the total population of Rajputana	X	49 & 50
49	Ratios of the 26 selected castes to 1,000 of the total population; also the proportion of females to 1,000 males	X	55—64
50	Statement showing the number of certain selected castes inhabiting the districts of the several units in Rajputana	X	65—69
51	Showing in class order all castes numbering over 50,000 by the percentage they bear to the total enumerated Hindu population	X	69 & 70
52	Abstract giving the percentage borne by Mussalman sects or tribes (numbering over 10,000) to the total Mussalman population	X	71
53	Abstract showing the proportion borne by each class of occupation to the total population and in town and country separately; also the proportion of females engaged in certain classes of occupation, at the ratio of 1,000 of the total population to those employed in each class of occupation and 1,000 males, respectively	XI	73
54	Abstract showing the proportion borne by selected occupations to the total population and in town and country separately by divisions; also the population of females engaged in those occupations, at the ratio of 1,000 of the total population to those employed in the occupations and 1,000 males respectively	X	74

Abstract No.	Contents.	Chap.	Page.
55	Abstract showing the proportion borne by special industries in the states to total population of the state and in town and country separately; also the proportion of females engaged in those industries, at the ratio of 1,000 of the total population to those employed in the industry and 1,000 males respectively	XI	80
56	Statement showing the number of Census areas and the strength of the enumerating agency by divisions and in each territorial unit	XII	84
57	Statement showing the number of enumeration books and schedules issued from the Press and actually used in the enumeration	XII	95
58	Statement showing details of the cost of the Census in Rajputana	XII	96

No. of Table.		Page.
	Imperial Tables—	
I	Area, houses and population	iv
II	Variation in the population since last Census	vii
III	Towns and villages classified by population	ix
IV	Towns according to population compared with the preceding Census	xiii
V	Towns arranged territorially with population by religion	xix
VI	Religions	xxvii
VII	Age by Religion—	
	Part A.—All Religions	xxxi
	Part B.—Hindus and Aryas	xxxvii
	Part C.—Mussalmans	xli
	Part D.—Jains	xliv
	Part E.—Christians	xlix
	Part F.—Animistic	li
	Part G.—Jews	liii
	Part H.—Parsis	lv
	Part I.—Sikhs	lvii
	Part J.—(Minor Religion)	lix
VIII	Civil condition by Religion and Age—	
	Part A.—All Religions	lxi
	Part B.—Hindus	lxv
	Part C.—Mussalmans	lxviii
	Part D.—Jains	lxxi
	Part E.—Christians	lxxiv
	Part F.—Animistic	lxxvii
	Part G.—Jews	*ib.*
	Part H.—Parsis	lxxviii
	Part I.—Sikhs	*ib.*
	Part J.—Minor Religion	lxxix
IX	Education by Religion and Age—	
	Part A.—All Religions	lxxxi
	Part B.—Hindus	lxxxiii
	Part C.—Mussalmans	lxxxiv
	Part D.—Jains	lxxxv
	Part E.—Christians	*ib.*
	Part F.—Animistic	lxxxvi
	Part G.—Jews	*ib.*
	Part H.—Parsis	*ib.*
	Part I.—Sikhs	lxxxvii
	Part J.—Minor Religions	*ib.*
X	Parent tongue	lxxxix
XI	Birth-place	xciii
XII	Persons of unsound mind by age	cxi
XIIA	Ditto ditto by caste	cxiii
XIII	The blind by age	cxxi
XIIIA	The blind by caste	cxxiv
XIV	Deaf-mutes by age	cxxxiii
XIVA	Ditto by caste	cxxxv
XV	Lepers by age	cxxxvii
XVA	Lepers by caste, etc.	cxxxix
XVI	Part I.—Castes, Tribes and Races by Nationality or Traditional occupation, Rajputana Western Division, comprising the states of Marwar, Jesalmir, and Bikanir	cxlvii
XVI	Part II.—Castes, Tribes and Races by Nationality or Traditional occupation, Rajputana Southern Division, comprising the states of Meywar, Dungarpur, and Sirohi	clvii
XVI	Part III.—Castes, Tribes and Races by Nationality or Traditional occupation, Rajputana Eastern Division, containing the states of Jeypore, Kishengarh, Karauli, Dholpur, Bharatpur, Alwar, Tonk, Bundi, Jhallawar and Kotah, and the Chiefships of Shahpura and Lawa	clxvii
XVI	Part IV.—Castes, Tribes and Races by Nationality or Traditional occupation—Total Rajputana,—including Native States, Railway, Europeans, etc., and detached tracts of Central India in Meywar	cxcii
XVI	Part V.—Cantonments in Rajputana	ccvii
XVIIA	Part A.—(Provincial summary) occupations by rural and urban areas	ccxii
XVIIB	Part B.—I. (Provincial distribution) occupations—Southern Division, including Cantonments, Part I	ccxix
"	Part B.—II. Western Division of Rajputana (occupation)	cclxiii
"	Part B.—III. Eastern Division of Rajputana (occupation)	cclxxv
	Supplementary Tables—	
A	Parts I and II.—Christians by sect and race	cccliii
B	Christians by race and age	cccix
	Part II.—Remarks on Provincial Tables	1—16
	Provincial Tables I to VIII	ii-lxxxvi
	(For details *vide* Table of Contents of Volume XXVI, Part II)	

ERRATA.—VOL. XXVI—PART I.

	Page.	Column.	Line.	Read	For
The Review.	16	9	17	29,667	29 662
	17	1	7	Increase	Decrease
	24	(Para. 46 to commence from line 1 instead of line 7).			
	41	5	4	·8	8
	41	7	2	·33	·331
	58		Foot-note 3	XVI	XVIX
	67	6	24	281	28
	74	17	(Col heading)	Total population proportion to total population	
	79	(Para. 41 Read the sentence. "The females number 356 to 30 miles in the country" under para. 142, line 19, after the word "Towns."			
Imperial tables	I	(Total area = 127,416 sq miles exclusive of disputed lands = 210 sq. miles)			
	IV	1	31	Meywar	Kushalgarh of Meywar
	IV	1	32	Dungarpore	Kushalgarh of Dungarpore.
	CIX	10	30	260,617	26,617
	CXIV	2	2	Minor agricultural	Military and minor agricultural
	CXLIII	43	18	1	7
	CLXXXI	2	2	Dhanaka	Dhannaka
	CXC	21	7	B	13
	CCIII	18	7	121,346	121,364
	CCIV	4-7	Entries 244 to 252	Read Mussulmans under column Religion. Read 13,877 and figures below it under column Total Read 7,371 and figures below it under column Males Read 6,506 and figures below it under column Females	
	CCXXI	27	13	329	322
	CCXXI	28	20	1,692,742	1,692,724

CENSUS OF INDIA, 1891.

VOLUME XXVI.

BY ORDER OF THE LIEUTENANT GOVERNOR OF BENGAL * FORWARDED

RAJPUTANA.

PART I.

THE REPORT, IMPERIAL TABLES AND SUPPLEMENTARY RETURNS.

CHAPTER I.

General Description.

1. The province of Rajputana, from the census point of view, contains within its limits the 15 Rajput States of Meywar, Partabgarh, Banswara, Dungarpur, Sirohi, Marwar, Jesalmir, Bikanir, Jeypore, Kishengarh, Alwar, Karauli, Bundi, Kotah and Jhallawar, the 2 Jat States of Bhartpur and Dholpur, about a half of the Mahomedan State of Tonk (the other portion of this State being situated in Central India), the Rajput Chiefship of Shahpura, the Rajput Thakurate or Estate of Lawa, and small outlying portions of the Gwalior and Indore States situated in and forming, for census purposes, a part of Meywar. The above 20 territorial divisions constitute the units for the Imperial Tables of the census. Map No. I shows the States of Rajputana as partitioned among the ruling races.

2. Rajputana has for its neighbours, on the north, the Punjab including the Bhawalpur State, on the east the North-Western Provinces and the States of the Central India Agency, on the south the States of the Central India Agency and Guzerat of the Bombay Presidency, and on the west the Sind Province of the same Presidency.

Physical Divisions.

3. Nature, by means of the Aravalli Range of mountains, has divided the province diagonally from south-west to north-east into two distinct regions, that lying to the north-west of the range being the larger and containing three-fifths of the total area of Rajputana. This north-west tract which contains the States of Bikanir, Jesalmir and Marwar (including Malani) is, with the exception of the sub-montane regions lying below the Aravallis, generally sandy, ill-watered and unproductive, these unfavourable conditions becoming more pronounced the further west one proceeds.

4. Within the south-east tract are situated the States of Jeypore, Alwar, Bhartpur, Dholpur, Karauli, Kishengarh, the Thakurate of Lawa, the Chiefship

of Shahpura, a portion of the Tonk State and the States of Bundi, Kota, Jhallawar, Banswara, Dungarpur, Partabgarh, Meywar and Sirohi. This Division of Rajputana is blessed with a good rainfall, a fertile soil, and (in parts) extensive forest tracts where fodder and fuel are plentiful; its southern portion, embracing the States of Banswara, Dungarpur, Partabgarh, Meywar, Sirohi, is, for the most part, a more or less close net-work of hills covered with forest and enclosing fertile and well-watered valleys and table-lands. This corner of Rajputana is the chief home of the Bhils in this part of India.

Census Divisions.

5. In accordance with the above noted physical aspects of the country, the Rajputana population at this census will be grouped in this review into three main divisions—the Western, Eastern and Southern.

Political Charges.

6. For the purposes of political supervision, Rajputana is, at the present time, divided into 9 political charges subordinate to the Agent to the Governor-General, who has his headquarters at Mount Abu. The following are the political charges:—

I. The Western Rajputana States Residency, consisting of the States of Sirohi, Marwar, and Jesalmir, with headquarters at Jodhpore;
II. The Bikanir Agency with headquarters at Bikanir;
III. The Jeypore Residency, consisting of the Jeypore and Kishangarh States and the Thakurate of Lawa, with headquarters at Jeypore;
IV. The Alwar Agency, with headquarters at Alwar;
V. The Eastern States Agency, containing the States of Bhartpur, Dholpur, and Karauli, with headquarters at Dholpur;
VI. The Harowti and Tonk Agency, with headquarters at Deoli, containing the Tonk and Bundi States and the Shahpura Chiefship;
VII. The Kotah Agency, with headquarters at Kotah;
VIII. The Jhalawar Agency, with headquarters at Jhalrapatan; and
IX. The Meywar Residency, with headquarters at Oodeypore, supervising the States of Meywar, Partabgarh, Banswara and Dungarpur.

For local use, the figures embodied in the Provincial Tables have been grouped under the above 9 major heads. Map No. II shows the limits of the 3 main census divisions and the 9 political charges.

Rainfall.

7. In Statement No. I is shown the average rainfall recorded at all stations in Rajputana where regular observations have been made for some years, the average for each separate Division and State, the former averages recorded at stations which kept records previously, and the difference between former and present averages at those places.

The comparison between the former and present averages would make it appear that rainfall has increased in parts of the Western and Eastern Divisions, while in the Southern Division it has become both heavier and lighter during the past 10 years; these changes are probably due to the less accurate registration of the rainfall prior to the past decade.



Census Divisions.

Western	I
Eastern	II
Southern	III

Political Charges

Western States	1
Bikanir	2
Jeypore	3
Alwar	4
Eastern States	5
Haraoti and Tonk	6
Kotah	7
Jhallawar	8
Meywar	9

Litho, S. I. O., Calcutta.

In Map No. III the Rajputana rainfall is shown in the five degrees of—

Under	10 inches.	
From	10 to 20 inches.	
From	20 to 35	"
From	40 to 41	" and
Over	60 inches.	

The average rainfall for the 3 different census divisions amounts to—

Western	9·54
Eastern	28·81
Southern	31·37 (excluding Abu).

Abstract No. I.

Statement showing the average rainfall recorded at all stations in Rajputana.

Serial No.	Recording Stations.	Average for the past 10 years. At Station.	Average for the past 10 years. For the State.	Former recorded average.	Difference. Increase.	Difference. Decrease.	Remarks.
1	Marwar—Jodhpore	12·46	...	5·50	6·96	...	
2	" Pali	14·50					
3	" Falodi	9·1					
4	" Didwana	16·17	12·76	...	...	...	
5	" Pachbadra	9·40					
6	" Jessole	20·30					
7	" Nagore	10·54					
8	" Balmer	14·27					
9	Jesulmir—Jesalmir	6·55	6·55	10	·2	...	
10	Bikanir—Bikanir	10·2					
11	" Bahadaran	13·55					
12	" Churu	9·47					
13	" Dungargarh	5·79					
14	" Hanumangarh	5·13					
15	" Lunkaransar	8·48					
16	" Nuhar	7·83	9·3	...	...	...	
17	" Rajgarh	10·83					
18	" Ratangarh	9·57					
19	" Sirdar Sheher	7·26					
20	" Sujangarh	12·76					
21	" Suratgarh	7·64					
	Western Division	9·54	...	...	...	...	
22	Jeypore—Jeypore	26·79	...	25·30	1·49	...	
23	" Hindone	30·09					
24	" Mohwa	27·15					
25	" Gungapore	27·19					
26	" Bandikui	21·4					
27	" Dowsa	25·37					
28	" Lalsot	27·09					
29	" Chatsu	27·33	24·58	...	...	...	
30	" Uniara	28·19					
31	" Sanganir	23·68					
32	" Malpura	19·95					
33	" Jhunjhnu	21·30					
34	" Sri Madhopur	25·08					
35	" Sambhar	20·22					
36	" Sikar	17·59					
37	Alwar—Alwar	28·05	...	24·92	3·13	...	
38	" Kishengarh	25·17					
39	" Thanaghaji	16·81					
40	" Bahror	19·94					
41	" Ramgurh	20·98					
42	" Lachmangurh	14·53	21·88	...	...	...	
43	" Govindgurh	22·44					
44	" Tijara	23·55					
45	" Bansur	20·84					
46	" Rajgarh	27·60					
47	" Kathumbar	20·58					
48	" Nimrana	17·92					
49	Bharatpur—Bharatpur	27·25	...	29·89	...	2·64	Average for the State, 25·27.
50	" Deeg	23·30					
51	" Kama	26·23					
52	" Pahari	31·2					
53	" Gopalgarh	19·84					
54	" Akbeygarh	20·61	25·27	...	...	...	
55	" Bhusawar	26·78					
56	" Weir	27·7					
57	" Biana	27					
58	" Rupbas	25·19					
59	" Ochein	23·23					

Statement showing the average rainfall recorded at all Stations in Rajputana—contd.

Serial No.	Recording Stations.	Average for the past 10 years.		Former recorded average.	Difference.		Remarks.
		At Station.	For the State.		Increase.	Decrease.	
60	Dholpur—Dholpur	26·16	26·16	28	...	...	
61	Karauli—Karauli	33·99	33·99	...	...	...	
62	Tonk—Tonk	30·72	30·72	...	...	...	
63	" Deoli	27·20	27·20	...	...	...	
64	" Shahpura	24·26	24·26	...	...	...	
65	Kotah—Kotah	28·64	33·42	...	...	...	
66	" Anta	33·18					
67	" Baran	35·23					
68	" Atru	36·62					
69	Jhalawar—Jhalrapatan Town	38·69	40·64	35	2·45	...	
70	" Jhalrapatan Chaoni	37·45					
71	" Shahabad	41·15					
72	" Aklera	45·79					
73	" Pachpahar	40·12					
	Eastern Division	28·81	...	...	...	...	
74	Partabgurh—Partabgarh	34·78	34·78	32	2·78	...	
75	Banswara—Banswara	40·72	40·72	44·33	...	3·61	
76	Meywar—Oodeypore	24·57	29·37	28·42	...	3·85	
77	" Kherwara	28·4		26	2·4	...	
78	" Kotra	35·15					
79	Sirohi—Sirohi	21·4	...	...	...	...	
80	" Abu	69·17	...	68	1·17	...	
81	" Erinpura	18·22	...	12·30	5·92	...	Average for the Sirohi State without Abu, 19·63.
		*31·37	...	...	...	...	* Excluding Abu.

Area.—Table I.

8. Rajputana, which is less than a tenth of the area of the Indian Empire, compares in this respect closely with some other countries as follows:—

United Kingdom	121,481	square miles.
Hungary	125,039	"
Rajputana	127,626	"
Prussia	136,075	"

The areas of the three main census divisions are—

Western	74,251	square miles.
Eastern	34,236	"
Southern	19,139	"

From the statistics available, the country which most nearly approaches the area of the Western Division is Victoria, in Australia, with an area of 87,884 square miles. The Eastern Division has an area exceeding that of the following countries:—

Scotland	30,417
Ireland	32,583
Portugal	34,038

While the area of the Southern Division is almost the same as that of Servia, 19,050 square miles.

9. The following (Abstract No. 2) are the Rajputana States and the census units arranged in order of size :—

Abstract No. 2.

Serial No.	Territorial unit.	Area in square miles.	Remarks.
1	Marwar with Malani	34,963	Bulgaria . . 37,860.
2	Bikanir	23,173	
3	Jesalmir	16,062	
4	Jeypore	15,579	Switzerland . 15,892.
5	Meywar	12,753	Holland . . 12,648.
6	Kotah	3,784	
7	Alwar	3,144	
8	Jhalawar	2,722	
9	Bundi	2,220	
10	Bharatpur	1,982	
11	Sirohi	1,964	
12	Banswara with Kushalgarh	1,946	
13	Dungarpur	1,447	
14	Karauli	1,242	
15	Dholpur	1,154	
16	Tonk in Rajputana	1,113	
17	Partabgarh	886	
18	Kishengarh	858	
19	Shahpura	405	
20	Lawa	19	

Note.—With the area of its Central India Districts (1,439 square miles) added Tonk would stand ninth on the list with a total area of 2,552.

It will be observed that the Marwar State, which is about equal to Bulgaria in size, has a larger area than the whole of the Eastern Division of Rajputana. The two other more important States, Jeypore and Meywar, compare as to area with Switzerland and Holland.

After the first five States on the list there is a great difference in the territorial areas.

Population.—Table I.

10. The total population of Rajputana amounts to 12,220,343 and represents rather over 4 per cent. of the total population of the Indian Empire, and about 18 per cent. of that of the Native States within that Empire; contrasted with foreign countries, it stands between Brazil, with 9,930,478, and Hungary, with 15,642,102.

These numbers have been arrived at in the following manner:—

(*a*) Persons enumerated on the schedule prescribed for Rajputana	11,955,670
(*b*) Scattered portions of Central India States situated in Meywar enumerated by the Central India authorities	18,118
(*c*) Rajputana-Malwa and Indian Midland Railway population, Europeans and Eurasians and Military lines population in cantonments enumerated on British India schedules	16,716
(*d*) Unenumerated Bhils and Grassias	229,839

The European and Eurasian totals are:—

Europeans	765
Eurasians	[illegible]

Of the three main census divisions the Eastern is by far the most populous, its numbers, 6,233,841, exceeding the Irish population of 1881, *viz.*, 5,174,836. The population of the other two divisions are—

Western	3,467,524	(Saxony,	3,182,003)
Southern	2,518,978	(Switzerland,	2,933,334)

11. Arranged by population the several States and units fall in the order given below (Abstract No. 3).

Abstract No. 3.

Serial No.	State or unit.	Population.	Remarks.
1	Jeypore	2,832,276	Switzerland . . 2,933,334
2	Marwar with Malani . . .	2,519,868	Chili . . . 2,527,320
3	Meywar	1,863,126	Norway . . 1,806,900
4	Bikanir	831,955	Victoria . . 862,346
5	Alwar	767,786	
6	Bharatpur	640,303	Jamaica . . 585,582
7	Kotah	526,267	New Zealand . . 578,482
8	Jhalawar	343,601	Queensland . . 322,853
9	Bundi	295,675	
10	Dholpur	279,890	
11	Banswara	211,641	
12	Tonk in Rajputana . . .	198,934	The Central India portion of Tonk has a population of 181,135, if it were taken into account Tonk would stand between Kotah and Jhalawar with a total population of 379,944.
13	Sirohi	190,836	
14	Dungarpur	165,400	
15	Karauli	156,587	
16	Kishengarh	125,516	
17	Jesalmir	115,701	
18	Partabgarh	87,975	
19	Shahpura	63,646	
20	Lawa	3,360	

NOTE.—The above is the total population and includes (*a*) (*b*) (*c*) and (*d*) of para. 10.

As was to be expected, the three important States of Jeypore, Marwar, and Meywar head the list and distance the other States, the population of the two former States are nearly equal, but Jeypore has slightly the larger number, though less than half the size of Marwar; these two States fairly represent the effects of position on the eastern and western sides of the Aravallis.

Density.—Table I.

12. The mean square mile density for Rajputana is 95·8, which compared with 1881 (80) is an increase of 15·8 per square mile; without the desert tract of Jesalmir the mean density would be 108·5. The Rajputana density compares with the densities of the neighbouring Provinces as below:—

North-Western Provinces	413
Punjab	169
Bombay Presidency	150·78
Native States in the Bombay Presidency collectively . .	116·72
Native States in the Punjab collectively	111
Central India	Not available.

13. The territorial units arranged in order of density appear as follows :—

Abstract No. 4.

Serial No.	State or Unit.	Square mile density.	Remarks.
1	Bharatpur	323·1	Agra District . . 544 Muttra ,, . . 495
2	Alwar	244·2	Gurgaon ,, . . 337
3	Dholpur	242·5	
4	Jeypore	181·8	
5	Tonk in Rajputana	178·7	
6	Lawa	176·8	
7	Shahpura	157	
8	Kishengarh	146·3	
9	Meywar	146·1	
10	Kotah	139·1	
11	Bundi	133·2	
12	Jhalawar	126·2	
13	Karauli	126	
14	Dungarpur	114·3	
15	Banswara	108·7	
16	Partabgarh	99·3	
17	Sirohi	97·2	
18	Marwar	72·1	
19	Bikanir	35·9	Bhawalpur . . . 38 Upper Burma . . 35
20	Jesalmir	7·2	Thar and Parkar District of Sindh . . . 23·43

NOTE.—The unenumerated population is included.

14. The figures above referred to are taken from Abstract No. 5 showing the area, population, and density of each unit and division which is here given :—

Abstract No. 5.

Square Mile Density, 1891.

	Unit.	Area in square miles.	Population.	Density.	
1	Marwar	34,963	2,519,868	72·1	
2	Jesalmir	16,062	115,701	7·2	
3	Bikanir	23,173	831,955	35·9	
	Western Division	74,251*	3,467,524	46·7	* Includes 53 square miles in dispute.
4	Jeypore	15,579	2,832,276	181·8	
5	Kishengarh	858	125,516	146·3	
6	Lawa	19	3,360	176·8	
7	Alwar	3,144	767,786	244·2	
8	Bharatpur	1,982	640,303	323·1	
9	Dholpur	1,154	279,890	242·5	
10	Karauli	1,242	156,587	126	
11	Tonk in Rajputana	1,113	198,934	(a)178·7	(a) If the Central India Districts of this State be included, the density falls to 148·9, as the density of those districts alone is only 125·9.
	Carried over	25,091	5,004,652	199·4	

	Unit.	Area in square miles.	Population.	Density.	
	Brought forward	25,091	5,004,652	199·4	
12	Bundi	2,220	295,675	133·2	
13	Shahpura	405	63,646	157	
14	Kotah	3,784	526,267	139·1	
15	Jhalawar	2,722	343,601	126·2	
	Eastern Division	34,236*	6,233,841	182·1	* Including 14 square miles in dispute.
16	Partabgarh	886	87,975	99·3	
17	Banswara	1,946†	211,641	108·7	† Including Kushalgarh and Khandu.
18	Dungarpur	1,447	165,400	114·3	
19	Meywar	12,753	1,863,126	146·1	
20	Sirohi	1,964	190,836	97·2	
	Southern Division	19,139‡	2,518,978	131·6	‡ Including 143 square miles in dispute.
	RAJPUTANA	127,626§	12,220,343	95·8	§ Inclusive of 210 square miles in dispute.

15. It will be seen that the Census Divisions stand in the following order of greatest density :—

Eastern Division	182·1
Southern Division	131·6
Rajputana	95·8
Western Division	46·7

Taking the Rajputana mean of 95·8 as a guide for the Province, the units may be classed in the following sections which are shown in Map No. IV :—

POPULATED :

Densely.

Bharatpur	323·1
Alwar	244·1
Dholpur	242·5

Fairly Densely.

Jeypore	181·8
Tonk in Rajputana	178·7
Lawa	177
Shahpura	157
Kishengarh	146·3
Meywar	146·1
Kotah	139·1
Bundi	133·2
Jhalawar	126·2
Karauli	126

Averagely.

Dungarpur	114·3
Banswara	109
Partabgarh	99·3
Sirohi	97·2

Thinly.

Marwar	72
Bikanir	35·9

Sparsely.

Jesalmir . . . . . 7·2

16. The density varies greatly within the area of some States as is seen in the cases of the States below which alone have furnished such statistics. In Marwar the density varies from 121·38 in the Marote (north-east) pergannah to 12·15 in the pergannah of Sheo (south-west). In Jeypore the density varies from 303·23 in the Jeypore nizamat to 120·18 in the western nizamat of Sambhar. The Alwar density varies from 417·19 in the eastern pergannah of Govindgarh to 190·10 in the south-west pergannah of Thana Ghazi.

In Tonk in Rajputana the variations are not great, but in Jhalawar they range from 302 at the Headquarters Pergannah to 41·62 in the Jungle District of Shahabad to the north-east. Details will be found in the remarks on the provincial tables.

17. The square mile density of the several units, compared with the figures for the Census of 1881, are noted below in Abstract No. 6, which gives the areas and 1881 and 1891 population for each unit, the causes of difference will be noticed further on under the head of movement of the population.

Abstract No. 6.

Square Mile Densities of 1881 and 1891 compared.

Serial No.	Unit.	Area in square miles.	Population.		Square mile density.		Difference.	
			1881.	1891.	1881.	1891.	Increase.	Decrease.
1	Marwar	34,963	1,750,403	2,519,868	50	72·1	22	
2	Jesalmir	16,062	108,143	115,701	6·7	7·2	·5	
3	Bikanir	23,173	509,021	831,955	22	35·9	13·9	
	Western Division	74,251	2,367,567	3,467,524	32	46·7	14·7	
4	Jeypore	15,579	2,534,357	2,832,276	162·7	181·8	19·1	
5	Kishengarh	858	112,633	125,516	131·3	146·3	15	
6	Lawa	19	2,682	3,360	141·1	176·8	35·7	
7	Alwar	3,144	682,926	767,786	217·2	244·2	27	
8	Bharatpur	1,982	645,540	640,303	325·7	323·1	...	2·6
9	Dholpur	1,154	249,657	279,890	216·3	242·5	26·2	
10	Karauli	1,242	148,670	156,587	120	126	6	
11	Tonk in Rajputana	1,113	170,179	198,934	152·9	178·7	25·8	
12	Bundi	2,220	254,701	295,675	114·7	133·2	18·5	
13	Shahpura	405	51,750	63,646	127·7	157	29·5	
14	Kotah	3,784	517,275	526,267	136·7	139·1	2·4	
15	Jhalawar	2,722	340,488	343,601	125·1	126·2	1·1	
	Eastern Division	34,236	5,710,858	6,233,841	167	182·1	15	
16	Partabgarh	886	79,568	87,975	89·8	99·3	9·5	
17	Banswara	1,946	151,902	211,641	78·1	108·7	30·9	
18	Dungarpur	1,447	153,381	165,400	106	114·3	8·3	
19	Meywar	12,753	1,494,220	1,863,126	117·1	146·1	29	
20	Sirohi	1,964	142,903	190,836	72·7	97·2	24·5	
	Southern Division	19,139	2,021,974	2,518,978	105·6	131·6	31	
	RAJPUTANA	127,626	10,100,399	12,220,343	80	95·8	15·8	

18. The square mile densities for 1881 given in the above Abstract No. 6 do not agree with those shown in the 1881 Census Report, because the areas have since been corrected, and in the case of Tonk there is the further difference that in the 1881 Report the density refers to the whole State; while the density here shown deals only with that portion of the State which lies within the boundaries of Rajputana.

Number of persons per house.—Table I.

19. The number of persons found living in a house as defined for census purposes, *i. e.*, the dwelling place of one or more families having a separate independent entrance from the public way, is shown in the next Abstract No. 7 arranged in order of magnitude and compared with 1881.

Abstract No. 7.

Serial No.	Unit.	House Density.		Difference.	
		1891.	1881.	Increase.	Decrease.
1	Bharatpur	7·32	7·33	...	·1
2	Jeypore	7·28	4·99	2·29	
3	Lawa	6·81	4·54	2·27	
4	Kishengarh	6·57	4·52	2·05	
5	Bikanir	6·13	4·73	1·40	
6	Bundi	5·76	4·20	1·56	
7	Alwar	5·63	6·73	...	1·10
8	Jhalawar	5·63	5·40	·23	
9	Marwar	5·02	4·53	·49	
10	Kotah	4·93	3·96	·97	
11	Shahpura	4·66	4·77	...	·11
12	Dholpur	4·64	5·15	...	·51
13	Meywar	4·60	4·61	...	·1
14	Jesalmir	4·57	4·12	·45	...
15	Tonk in Rajputana	4·52	4·60	...	·8
16	Sirohi	4·42	4·68	...	·26
17	Karauli	4·49	5·73	...	1·24
18	Banswara	4·44	4·24	·20	...
19	Dungarpur	4·34	4·23	·11	...
20	Partabgarh	4·15	4·27	...	·12
	RAJPUTANA	5·52	4·89	·63	

NOTE.—The Kushalgarh Bhils and Sirohi Grassias are included, but not the unenumerated Bhils of Meywar and Dungarpur.

20. The numerous and great variations in the number of inmates as contrasted with 1881 is to be accounted for by there having been no precise definition of a house in 1881 when seemingly the family was identified with the house, this has been more particularly the case with the units within the Jeypore Residency, *viz.*, Jeypore, Kishengarh, and Lawa, and in Bikanir and Bundi and is the probable cause of the increase shown in 11 out of the 20 units. There is a decrease in 7 units, more particularly in Karauli and Alwar. In the case of Alwar, this has been caused by a different method of treating separate houses within an enclosure, in 1881 such houses were all reckoned as one, but in 1891 each has had a separate number, and this is likely to be the reason in the other cases where the number of houses has increased. In Bharatpur and Meywar, the numbers remain practically the same as in 1881. In Jeypore City the number per house is 6·62, and throughout the State it varies from 5·89, in the Sewai Madhopur District in the South-East to 8·43 and 8·87 in the northern districts of Torawatti and Shekhawatti.

In Bikanir the numbers are given—

For Towns	5·37
For Villages	6·27

and it is remarked that in the towns the females outnumber the males, the opposite being the case in villages, the figures being for each house—

	Males.	Females.
Towns	2·66	2·71
Villages	3·35	2·92

It is added that this is due to the fact that the towns are mostly inhabited by the trading classes, whose adult males are absent on business beyond the limits of the State.

In Jhalawar, its Malwa District of the Chowmehla has a house population of 6·19, which becomes 5·55 in the Central Districts of the State and diminishes to 4·74 in its poor north-eastern district of Shahabad.

Other States have not furnished such details. The house population for the main divisions of Rajputana is—

		Towns.	Villages.
Western	5·23	4·68	5·31
Eastern	6·20	5·76	6·29
Southern	4·54	4·12	4·58

In Rajputana, as a whole, the town house contains 5·20 persons and the village house, 5·57.

Average number of people inhabiting a village.—Tables I, III and IV.

21. Only the States of Meywar, Sirohi, Alwar, Bikanir, and Jhalawar have excluded their town population in calculating the number of inhabitants per village, so, except in the above instances, the figures given in the Abstract below (No. 8) (which deals with the rural population alone) will not agree with those found in the Agency Reports :—

Abstract No. 8.

Average number of persons per village in order of magnitude.

Serial No.	Unit.	No. of inhabitants per village.	Remarks.
1	Marwar	536	
2	Dholpur	473	
3	Sirohi*	457	* Includes Grassias whose villages were counted.
4	Kishengarh	437	
5	Lawa	420	
6	Jeypore	410	
7	Alwar	389	
8	Shahpura	388	
9	Bharatpur	382	
10	Bikanir	364	
11	Bundi	303	
12	Kotah	289	
13	Tonk in Rajputana	281	
14	Meywar†	272	† Unenumerated Bhils and Cantonment Military Lines excluded.
15	Jesalmir	266	
16	Jhalawar	213	
17	Dungarpur‡	182	‡ Excluding unenumerated Bhils.
18	Karauli	159	
19	Banswara	151	
20	Partabgarh	119	
	RAJPUTANA	346	

22. Villages in the three Divisions of Rajputana fall in the following order:—

Western	468
Eastern	350
Southern	245

In the Western District where are situated the estates and country seats of numerous Thakurs, Rahtores and others, and where a scanty supply of water and the requirements of a former time for organizing forays and guarding against cattle and other raids, necessitated a collection in numbers, the largest villages are to be found; the villages of the Eastern District situated in fertile tracts occupy a middle place; while in the mountainous, little cultivated, and backward Southern Division, the villages are by far the smallest except in Sirohi, where the presence of several Thakurs with their retainers and the not very remote necessity for combination for defence has produced conditions resembling those observed in the Western Division and has raised the size of its villages to the third place for Rajputana.

Areality.—Tables I, III and IV.

23. The average space within which is to be found a town and a village, in the different divisions of Rajputana, and in the several units (in the order of proximity), as well as in Rajputana as a whole, is given in Table No. 9.

Abstract No. 9.

Areality of Towns and Villages.

Town Areality.				Village Areality.			
	Census Units.	No. of Towns.	Areality.		Census Units.	No. of Villages.	Areality.
1	Bharatpur	7	283·14	1	Partabgarh	615	1·44
2	Kishengarh	3	286	2	Banswara	1,344	1·45
3	Dholpur	4	288·5	3	Bharatpur	1,352	1·47
4	Shahpura	1	405	4	Karauli	840	1·48
5	Jeypore	37	421·05	5	Alwar	1,740	1·81
6	Alwar	7	449·14	6	Jhalawar	1,455	1·87
7	Tonk (Rajputana)	2	556·5	7	Tonk	526	2·11
8	Partabgarh	1	886	8	Meywar	5,855	2·18
9	Meywar	14	910·93	9	Dholpur	518	2·23
10	Kotah	4	946	10	Kotah	1,026	2·33
11	Bundi	2	1,110	11	Lawa	8	2·41
12	Karauli	1	1,242	12	Bundi	882	2·52
13	Marwar	26	1,344·73	13	Jeypore	5,747	2·71
14	Jhalawar	2	1,361	14	Dungarpur	506	2·86
15	Dungarpur	1	1,447	15	Shahpura	134	3·02
16	Banswara	1	1,946	16	Kishengarh	227	3·78
17	Sirohi	1	1,964	17	Sirohi	396	4·96
18	Bikanir	9	2,574·78	18	Marwar	4,199	8·33
19	Jesalmir	1	16,062	19	Bikanir	1,959	11·83
20	Lawa	...	...	20	Jesalmir	396	40·56
(3)	Western Division	36	2,062·53	(3)	Western Division	6,554	11·33
(1)	Eastern Division	70	489·08	(2)	Eastern Division	15,055	2·27
(2)	Southern Division	18	1,063·28	(1)	Southern Division	8,716	2·19
	RAJPUTANA	124	1,039·24		RAJPUTANA	30,325	4·21

24. The subjoined figures will show the number of towns and villages per 100 square miles in each census unit.

Abstract No. 10.

	Census Unit.	Area in square miles.	No. of towns and villages.	Number of towns and villages per 100 square miles.	Remarks.
1	Marwar	34,963	4,225	12	
2	Jesalmir	16,062	397	2	
3	Bikanir	23,173	1,968	8	
	Disputed lands . . .	53	...	...	
	WESTERN DIVISION .	74,251	6,590	9	
4	Jeypore	15,579	5,784	37	
5	Kishengarh . . .	858	230	27	
6	Lawa	19	8	42	
7	Alwar	3,144	1,747	56	
8	Bharatpur . . .	1,982	1,359	69	
9	Dholpur	1,154	522	45	
10	Karauli	1,242	841	68	
11	Tonk in Rajputana . .	1,113	(a) 528	47	(a) Excluding 701 towns and villages of Tonk in Central India.
12	Bundi	2,220	884	40	
13	Shahpura	405	135	33	
14	Kotah	3,784	1,630	43	
15	Jhalawar	2,722	1,457	54	
	Disputed lands . . .	14	...	...	
	EASTERN DIVISION .	34,236	15,125	44	
16	Partabgarh . . .	886	616	70	
17	Banswara . . .	1,946	1,345	69	
18	Dungarpur . . .	1,447	507	35	
19	Meywar	12,753	5,869	46	
20	Sirohi	1,964	397	20	
	Disputed lands . . .	143	...	...	
	SOUTHERN DIVISION .	19,139	8,734	45	
	RAJPUTANA .	127,626	30,449	24	

Abstract No. 11.

Rural and Urban Population.

Serial No.	Territorial Unit.	Percentage of Total Population.	
		Rural.	Urban.
1	Lawa	100	...
2	Dungarpur	96·1	3·9
3	Banswara	96·1	3·9
4	Sirohi	95·4	4·6
5	Meywar	92·6	7·4
6	Jesalmir	91·	9·
7	Bundi	90·3	9·7
8	Jhalawar	90·1	9·9
9	Marwar	89·4	10·6
10	Kotah	89·3	10·7
11	Alwar	88·2	11·8
12	Dholpur	87·6	12·4
13	Bikanir	85·7	14·3
14	Karauli	85·2	14·8
15	Jeypore	83·3	16·7
16	Partabgarh	83·2	16·8
17	Shahpura	81·6	18·4
18	Bharatpur	80·7	19·3
19	Kishengarh	79·	21·
20	Tonk in Rajputana	74·2	25·8
	Southern Division	93·	7·
	Western Division	88·5	11·5
	Eastern Division	84·7	15·3
	RAJPUTANA	87·5	12·5

Note.—In these calculations the unenumerated are included.

25. The above Abstract No. 11, which exhibits the Territorial Units in the order of magnitude of the Rural Population, shows that 12·5 per cent. of the Total Population of Rajputana is Urban, and 87·5 Rural.

26. Of the main Divisions, the Eastern contains the highest proportion (15·3) of town population and is followed by the Western with a percentage of 11·5, while the Southern Division can only show a percentage of 7 of town population.

27. Among the Territorial Units Jeypore stands first as regards the number of its towns (37) and the size of its chief town, the capital, which has a population of 158,905. The highest proportion of town population in Jeypore is in the Shekhawatti District, where there are the important Estates of Sikar and Khetri and several towns which are the homes of rich bankers and merchants who carry on a lucrative business all over India. The Jeypore town population is added to by the presence of 6,503 Railway employés within its limits.

Marwar has 26 towns, the homes of Sirdars and mercantile classes and sources of salt supply. The Railway adds 1,771 to this population.

In Bikanir there are 9 towns which are for the most part of the same character as those in Shekhawatti already referred to.

After Meywar, which has 14 towns, no other State has more than 8 towns and 7 States, namely, Banswara, Dungarpur, Partabgarh, Sirohi, Jesalmir, Karauli, and Shahpura, have only 1 each the capital of its ruler. The Railway has increased the town population of Sirohi by 2,410. The capital of Tonk with its 45,947 inhabitants raises the proportion of the urban population of that State to the highest on the list owing to the Central India portion of this State being left out of the calculation.

CHAPTER II.

Movement of the Population.—Tables II and IV.

28. Abstract No. 12 shows the variations in the population on the enumeration of 1881 and the ratio of variation per 1,000 in both sexes, males and females respectively—

Abstract No. 12.

Statement showing the Variation in the enumerated population generally and for each sex.

1	2	3	4	5	6	7	8	9	10	11	12	13	14	15	16	17	18	19	20
		Total Population of Both Sexes.				Male Population.				Female Population.				Variation per Mille of 1881 Population.					
														Both Sexes.		Males.		Females.	
Serial No.	Territorial Limit.	1881.	1891.	Increase.	Decrease.	1881.	1891.	Increase.	Decrease.	1881.	1891.	Increase.	Decrease.	Increase.	Decrease.	Increase.	Decrease.	Increase.	Decrease.
1	Marwar	1,750,403	2,519,868	769,465	...	969,125	1,324,934	355,809	...	781,278	1,194,934	413,656	...	440	...	367	...	529	...
2	Jesalmir	108,143	115,701	7,558	...	61,127	62,699	1,572	...	47,016	53,002	5,986	...	70	...	26	...	127	...
3	Bikanir	509,021	831,955	322,934	...	293,550	440,046	146,396	...	215,371	391,909	176,538	...	634	...	498	...	820	...
	Western Division	2,367,567	3,467,524	1,099,957	...	1,323,902	1,827,679	503,777	...	1,043,665	1,639,845	596,180	...	465	...	380	...	571	...
4	Jeypore	2,534,357	2,832,276	297,919	...	1,369,134	1,510,309	141,175	...	1,165,223	1,321,967	156,744	...	118	...	103	...	134	...
5	Kishengarh	112,633	125,516	12,883	...	59,098	65,038	5,940	...	53,535	60,478	6,943	...	114	...	101	...	130	...
6	Lawa	2,682	3,360	678	...	1,360	1,728	368	...	1,322	1,032	310	...	253	...	271	...	234	...
7	Alwar	682,926	767,786	84,860	...	360,384	403,898	43,514	...	322,542	363,888	41,346	...	124	...	121	...	128	...
8	Bharatpur	645,540	640,303	...	5,237	350,475	347,830	...	2,645	295,065	292,473	...	2,592	...	8	...	7	...	9
9	Dholpur	249,657	279,890	30,233	...	138,342	157,123	18,781	...	111,315	122,767	11,452	...	121	...	136	...	103	...
10	Karauli	148,670	156,587	7,917	...	80,645	84,555	3,910	...	68,025	72,032	4,007	...	53	...	48	...	59	...
11	Tonk in Rajputana	170,179	198,934	28,755	...	88,256	103,752	15,496	...	81,923	95,182	13,259	...	169	...	176	...	162	...
12	Bundi	254,701	295,675	40,974	...	133,103	156,033	22,930	...	121,598	139,642	18,044	...	161	...	179	...	148	...
13	Shahpura	51,750	63,646	11,896	...	27,217	33,243	6,026	...	24,533	30,403	5,870	...	229	...	221	...	239	...
14	Kotah	517,275	526,267	8,992	..	269,924	273,121	3,197	...	247,351	253,146	5,795	...	17	...	12	...	23	...
15	Jhalawar	340,488	343,601	3,113	...	183,039	182,478	...	561	157,449	161,123	3,674	...	9	...	...	3	23	...
	Eastern Division	5,710,858	6,233,841	528,220	5,237	3,060,977	3,319,108	261,337	3,206	2,649,881	2,914,733	267,444	2,592	92	...	84	...	100	...
16	Partabgarh	79,298	87,975	8,677	...	41,118	45,842	4,724	...	38,180	42,133	3,953	...	109	...	115	...	104	...
17	Banswara	128,813	186,043	57,230	...	65,793	95,460	29,662	...	63,020	90,583	27,563	...	444	...	451	...	437	...
18	Dungarpur	86,429	98,448	12,019	...	44,568	49,444	4,876	...	41,861	49,004	7,143	...	139	...	109	...	170	...
19	Meywar	1,443,144	1,728,697	285,553	...	772,685	904,288	131,603	...	670,459	824,409	153,950	...	198	...	170	...	230	...
20	Sirohi	142,903	187,976	45,073	...	76,132	98,622	22,490	...	66,771	89,354	22,583	...	315	...	295	...	338	...
	Southern Division	1,880,587	2,289,139	408,552	...	1,000,296	1,193,656	193,360	...	880,291	1,095,483	215,192	...	217	...	193	...	244	...
	RAJPUTANA	9,959,012	11,990,504	2,036,729	5,237	5,385,175	6,340,443	958,474	3,206	4,573,837	5,650,061	1,078,816	2,592	204	...	177	...	235	...

NOTE.—The Meywar population for 1891 includes the inhabitants of detached areas of Gwalior and Indore situate in Meywar 18,118 in number who were left out of account in 1881.

29. In the case of both sexes there has been an increase in all the units but one, amounting to 2,036,729, and a decrease in one unit of 5,237, or a net increase of 2,031,492, equivalent to 204 per 1,000.

30. By far the greatest increase is in the Western Division where it reaches 465 per 1,000, the Southern Division shows an increase of 204, and in the Eastern it falls to 92 per 1,000.

For all Rajputana, males have a net increase of 955,268 or 177 per 1,000, the divisions showing the following increase per 1,000 :—

Western	380
Southern	193
Eastern	84

Among females the net increase is—

Rajputana	235 per 1,000
Western Division	571 „ 1,000
Southern „	244 „ 1,000
Eastern „	100 „ 1,000

Among the units, the variations are great and range, in the case of both sexes, from an increase of 634 per 1,000 in Bikanir to a decrease of 8 per 1,000 in Bharatpur; in the case of males, from an increase of 498 in Bikanir to a decrease of 7 in Bharatpur; and, in the case of females, from an increase of 820 per 1,000 in Bikanir to a decrease of 9 per 1,000 in Bharatpur.

31. The several units, arranged in the order of increase (per 1,000) in both sexes, are given below in Abstract No. 13, grouped in gradations in contrast with the Rajputana mean, for both sexes and for males and females, these groups being also compared with the density of the population:—

Abstract No. 13.

Proportional variation.	Serial No.	Both Sexes. Unit.	Both Sexes. Proportional No.	Population per square mile.	Males. Unit.	Males. Proportional No.	Females. Unit.	Females. Proportional No.
INCREASE—								
Very great	1	Bikanir	634	Thin	Bikanir	498	Bikanir	820
Great	2	Banswara	444	Average	Banswara	451	Marwar	529
	3	Marwar	440	Thin	Marwar	367	.....	...
Fair	4	Sirohi	315	Average	Sirohi	295	Banswara	437
	5	Lawa	253	Fairly dense	Lawa	271	Sirohi	338
	6	Shahpura	229	Do.	Shahpura	221	Shahpura	239
		Rajputana	204	.....	Bundi	179	**Rajputana**	235
Average	7	Meywar	198	Fairly dense	**Rajputana**	177	Lawa	234
	8	Tonk (Rajputana)	169	Do.	Tonk	176	Meywar	230
	9	Bundi	161	Do.	Meywar	170	.....	...
Below Average.	10	Dungarpur	139	Average	Dholpur	136	Dungarpur	170
	11	Alwar	124	Dense	Alwar	121	Tonk	162
	12	Dholpur	121	Do.	Partabgarh	115	Bundi	148
	13	Jeypore	118	Fairly dense	Dungarpur	109	Jeypore	134
	14	Kishengarh	114	Do.	Jeypore	103	Kishengarh	130
	15	Partabgarh	109	Average	Kishengarh	101	Alwar	128
							Jesalmir	127
							Partabgarh	104
							Dholpur	103
DECREASE—								
Slight	16	Jesalmir	70	Sparse	Karauli	48		
	17	Karauli	53	Fairly dense	Jesalmir	26	Karauli	59
Very slight	18	Kotah	17	Do.	Kotah	12	Kotah	23
	19	Jhalawar	9	Do.			Jhalawar	
Decrease	20	Bharatpur	—8	Dense	Jhalawar	—3	Bharatpur	—9
Very slight					Bharatpur	—7		

32. The increase in Bikanir, more particularly in the female population, is very great, in the two such differently situated States as Marwar and Banswara, it is great, at the other extreme, it is slight in two such widely apart States as Jesalmir and Karauli, very slight in the contiguous States of Kotah and Jhalawar, while there is a very slight decrease in Bharatpur.

33. In accounting for these changes, there is no doubt the chief cause is the greater accuracy of the present enumeration which is evidenced by the higher ratio of females, this refers in particular to Marwar and Bikanir. In Banswara more correct figures have been obtained by a partial enumeration of Kushalgarh which remained altogether unenumerated in 1881.

34. The comparison with the density does not point to any instance in which the population has moved to any noticeable extent from one part of the province to another. Nor do the agency reports make mention of any such movement.

35. In connection with this subject, Statement No. 14 gives the number of births and deaths registered during the nine years 1882-90 in certain parts of Rajputana and the ratios they bear to the population of 1881. These figures have been kindly supplied by the Residency Surgeon and the Chief Medical Officer, Brigade-Surgeon Lieutenant-Colonel L. D. Spencer, M.D.

Abstract No. 14.

Statement showing details of Births and Deaths registered during the last 9 years (1882—1890) in Rajputana with average birth and death rates, calculated on the basis of one thousand persons living.

Serial No.	Name of States, etc.	Population according to Census of 1881.	Births from 1882—90.			Ratio per 1,000 of population.	Deaths from 1882—90.								
			Males.	Females.	Total.		Cholera.	Small-pox.	Fever.	Bowel Diseases.	Snake-bites.	Injuries.	All others.	Total.	Ratio per 1,000 of population.
1	2	3	4	5	6	7	8	9	10	11	12	13	14	15	16
1	Jeypore City .	142,578	15,967	14,943	30,910	216·75	1,324	1,460	25,210	3,536	6	12	14,596	46,144	323·64
2	Bharatpur " .	66,163	9,769	9,754	19,523	295·07	349	512	5,361	1,934	16	50	7,368	15,590	235·63
3	Bharatpur State .	579,377	6,170	4,418	10,588	18·27	177	480	5,351	193	19	28	4,981	11,229	19·38
4	Alwar City .	49,867	3,934	3,213	7,147	143·32	645	221	4,827	1,189	11	49	4,553	11,495	230·51
5	Alwar State .	633,059	52,897	39,387	92,284	145·77	3,139	1,046	53,585	7,061	316	1,182	6,133	72,462	144·46
6	Oodeypur City .	38,214	5,380	3,932	9,312	243·65	289	524	6,864	987	23	159	2,736	11,582	303·08
7	Chitor " .	6,931	566	527	1,093	157·69	222	146	557	77	9	14	229	1,254	180·92
8	Bhilwara " .	5,000	489	361	850	160·40	7	78	425	54	...	4	136	704	140·80
9	Jehazpur " .	4,000	251	201	452	113·0	.	58	154	...	...	1	298	511	127·75
10	Jhalrapatan " .	11,469	988	769	1,757	153·19	135	134	1,150	612	2	52	202	2,287	181·97
11	Jhalawar Chaoni	20,303	323	326	649	31·97	178	97	463	377	5	...	138	1,258	61·96
12	Jhalawar State .	308,716	10,767	8,023	18,790	60·86	425	1,230	10,900	4,834	163	685	2,623	20,860	67·57
13	Kotah City .	40,270	3,503	2,937	6,440	159·92	868	427	3,632	579	23	64	3,978	9,571	237·67
14	Tonk " .	40,726	1,949	1,666	3,615	88·74	308	456	1,028	313	9	24	2,578	4,716	115·79
15	Karauli " .	25,607	2,995	2,790	5,785	225·91	126	256	956	1,227	9	11	2,567	5,152	201·19
16	Dholpur " .	15,833	2,385	2,077	4,462	281·81	11	150	2,628	594	16	71	756	4,226	266·91
17	Dholpur State .	233,824	9,825	7,849	17,674	75·58	171	266	9,149	3,621	97	278	3,019	16,601	70·99
18	Shahpura " .	51,750	5,801	5,282	11,083	214·16	341	479	...	3,312	30	5	3,606	7,773	150·20
19	Bikanir City .	43,283	489	361	850	19·64	1	1,078	1,721	437	...	25	583	3,845	88·83
20	Partabgarh " .	12,755	221	170	391	30·65	...	22	153	4	...	17	148	344	26·97
	Total .	2,329,725	134,669	108,986	243,655	104·58	8,716	9,120	134,114	30,941	754	2,731	61,228	247,604	106·28

36. It would appear from this return that, for this portion of Rajputana, the births and deaths bear the following relative proportions to 1,000 of the 1881 population :—

Births	104·58
Deaths	106·28

These figures, however, are for only 11 out of the 20 territorial units and only for a small portion of them, and as their compiler is of opinion that they cannot be considered as even approximately correct, it would be useless to dwell further on them. They have been introduced here to show the collection of such statistics has made a start in Rajputana and for the purpose of drawing further attention to the matter during the time which has to pass before another census will be made.

37. With the exception of somewhat severe visitations of cholera in 1887 and 1889 and smallpox in 1886 in parts of the province, there have been no epidemics to bring about an unusual thinning of the population, and famine has been absent from the land.

38. Broadly speaking, then, more accurate enumeration and natural causes operating in prosperous times which has been the lot of Rajputana in general since the census of 1881 are the main reasons for the increase in population now shown.

39. There have however, in some parts, been special causes which have doubtless helped in a more or less degree to increase the population or retard its growth, these are :—

In Marwar.—The great improvement in the administration, in particular, the Police, including the settlement of criminal tribes, whereby a greater sense of security has been secured : as also the extension of the Railway.

In Bikanir.—The confidence begotten of the prolonged strong administration during the minority.

In Jeypore.—The particular attention paid to irrigation works on which there has been an expenditure of almost 24 lakhs in the last 10 years, and during which period the yearly revenue from this source has risen from R18,000 to well over 2 lakhs, indicative of a like rise in the well being of the cultivating classes.

In Alwar.—The return of villagers who emigrated during the distress of 1877-78.

In Dholpur.—The return of the emigrants of 1877-78, and the accident of a number of pilgrims from Hurdwar happening to be at Dholpur on the night of enumeration.

In Sirohi.—The re-population of 30 villages and the growth of population due to the Railway.

In Kotah and Jhalawar.—The very slight increase observable in these two contiguous States is owing to the depression in trade and agriculture consequent on the depreciation in price of opium, more particularly in the case of the latter State, and to the correctness of the enumeration in 1881.

The increase in the number of females in Jhalawar is put down to the special reasons of (1) immigration caused by the wives of foreign officials joining their husbands in consequence of improved communications, and (2) decrease in undetected female infanticide owing to the steadily spreading movement in favour of reducing and controlling expenditure on marriages.

The latter reason, though only a conjecture, is possibly correct to a very limited extent and may be of general application to the province; further, it would not be unreasonable to assume that the large increase in the number of females registered in all parts of Rajputana, is in part due to the relief afforded to fathers by the same good influence who have thereby been more willing to disclose the number of their unmarried daughters.

In Bharatpur.—This is the only State in which an actual decrease in the total population is shown, and it is a very small one. It is ascribed to the absence of many persons on marriage ceremonies, and it may be that the State happened at that particular time to part with more persons engaged on nuptial business than it received.

Abstract No. 15.

Variation in the (enumerated) Urban and Rural Population since 1881.

Serial No.	Territorial Unit.	URBAN POPULATION.								RURAL POPULATION.			
				VARIATION.						VARIATION.			
		1891.	1881.	Increase.	Decrease.	Ratio per 1,000. Increase.	Ratio per 1,000. Decrease.	1881.	1891.	Increase.	Decrease.	Ratio per 1,000. Increase.	Ratio per 1,000. Decrease.
1	Marwar	207,306	268,927	61,621	...	297	...	1,543,097	2,250,941	707,844	...	459	...
2	Jesalmir	10,965	10,509	...	456	...	43	97,178	105,192	8,014	...	82	...
3	Bikanir	78,128	119,323	41,195	...	527	...	430,893	712,632	281,739	...	653	...
	WESTERN DIVISION	296,399	398,759	102,360	...	345	...	2,071,168	3,068,765	997,597	...	482	...
4	Jeypore	411,876	473,866	61,990	...	151	...	2,122,481	2,358,410	235,929	...	111	.
5	Kishengarh	25,850	26,372	522	...	20	...	86,783	99,144	12,361	...	142	. .
6	Lawa	...	...	...	...	...	...	2,682	3,360	678	...	253	...
7	Alwar	88,032	90,815	2,783	...	32	...	594,894	676,971	82,077	...	138	...
8	Bharatpur	124,944	123,605	...	—1,339	...	11	520,596	516,698	...	3,898	...	8
9	Dholpur	33,654	34,821	1,167	...	35	...	216,003	245,069	29,066	...	135	.
10	Karauli	25,607	23,124	...	2,483	...	97	123,063	133,463	10,400	...	85	..
11	Tonk in Rajputana	47,015	51,426	4,411	...	94	...	123,164	147,508	24,344	...	198	.
12	Bundi	25,998	28,637	2,639	...	101	...	228,703	267,038	38,335	...	168	...
13	Shahpura	10,647	11,718	1,071	...	101	...	41,103	51,928	10,825	...	263	...
14	Kotah	58,896	56,451	...	2,445	...	42	458,379	469,816	11,437	...	25	...
15	Jhalawar	31,772	34,164	2,392	...	75	...	308,716	309,437	721	...	2	...
	EASTERN DIVISION	884,291	954,999	70,708	...	80	...	4,826,567	5,278,842	452,275	...	94	...
16	Partabgarh	12,430	14,819	2,389	...	192	...	66,868	73,156	6,288	...	94	...
17	Banswara	7,908	8,234	326	...	41	...	120,905	203,407	82,502	...	682	...
18	Dungarpur	6,449	6,431	...	18	...	3	79,980	92,017	12,037	...	155	...
19	Meywar	116,598	138,063	21,465	...	184	...	1,326,546	1,590,634	264,088	...	198	...
20	Sirohi	5,699	8,782	3,083	...	541	...	137,204	182,054	44,850	...	327	
	SOUTHERN DIVISION	149,084	176,329	27,245	...	183	...	1,731,503	2,141,268	409,765	...	237	...
	RAJPUTANA	1,329,774	1,530,087	200,313	...	151	...	8,629,238	10,488,875	1,859,637	...	215	...

40. Turning to the movement of population between town and country, it will be seen from Abstract No. 15 that in all the divisions and in Rajputana generally the ratio of increase in the rural population is everywhere higher than in the urban in the following proportions :—

	Urban Increase.	Rural Increase.
Rajputana	151	215
Western Division	345	482
Eastern "	80	94
Southern "	183	237

41. Of the 19 units having an urban population there are 10 which show a higher rate of increase in the rural as compared with the urban population, and in 4 others there is a decrease in the urban and an increase in the rural, and in one (Bharatpur) there is a greater decrease in the urban than in the rural. These figures alone tend to show a flow of population from the towns to the villages.

No explanation has been given of the decrease in the urban population of Bharatpur and Karauli, but it is said the population is attracted towards the towns. The decrease in the urban population of Kotah is due to a disband-

ing of troops and the discharge of the Revenue Settlement Establishment at the capital. Four States show the following proportional increase in urban population as compared with rural :—

	Urban Increase.	Rural Increase.
Jeypore	151	111
Jhalawar	75	2
Partabgarh	192	94
Sirohi	541	327

Of these, the increase in Jhalawar is due to the accident of the day of enumeration being the market day at the Chaoni of Jhalrapatan, and the increase in Sirohi is caused by the Railway population. The higher rate of increase in the town of Partabgarh, as contrasted with the rural increase in that State, is unaccounted for, but there is no reason to suppose the capital has attracted the village population. There remains the State of Jeypore, in which alone the figures would appear to really indicate a tendency for the rural population to collect in the larger aggregates of over 5,000 inhabitants known as towns, because the returns show nine places which on account of increase of population have been added to the list of towns while only two have been struck off on account of diminished numbers.

42. It would appear then that, in Rajputana generally, the population shows an inclination to move from the towns to the villages, but this is an inference which I agree with the Political Agent, Bikanir, would be erroneous, because the seemingly slower growth of urban population is the result of more accurate enumeration in the towns than in the villages at the census of 1881. Altogether there is nothing to show a decided movement in either direction.

10263.

CHAPTER III.

Religions and Religious Sects.—Table VI.

43. The figures given below show the religions of Rajputana people in the order of magnitude of the numbers returned for each, the relative proportion borne by each religion to the total population is also shown.

Abstract No. 16.

Religions.	Males.	Females.	Persons.	Proportion.
All religions	6,455,608	5,764,735	12,220,343	10,000
Hindus and Aryas	5,409,207	4,786,482	10,195,689	8,343
Mussalmans	525,839	465,512	991,351	811
Animistic	312,297	300,162	612,459	501
Jains	206,361	211,257	417,618	342
Christians	1,038	817	1,855	2
Sikhs	717	399	1,116	1
Others	149	106	255	...

Among the Hindus are included 371 Aryas, 251 males and 120 females, also the 2,860 Grassias of Sirohi, 1,430 males and 1,430 females.

The unenumerated Bhils of Kushalgarh in Banswara, Meywar, and Dungarpur have been classed with the Animistic. The others are composed of—

	Total.	Males.	Females.
Jews	15	9	6
Parsis	238	138	100
No religion	2	2	...

44. The four main religions, the followers of which constitute almost the entire population of Rajputana, contribute towards making up the population of the several units and main divisions in the proportions given in the following figures:—

Abstract No. 17.

Proportion of persons following each main religion to the total population in each unit.

Serial No.	Unit.	Percentage to total population of			
		Animistic.	Hindus and Aryas.	Jains.	Mussalmans.
1	Marwar	...	86	7	7
2	Jesalmir	...	73	2	25
3	Bikanir	...	87	3	10
	Western Division	...	86	6	8
4	Jeypore	...	91	2	7
5	Kishengarh	...	89	4	7
6	Lawa	...	88	7	5
7	Alwar	...	76	1	23
8	Bharatpur	...	83	1	16
9	Dholpur	...	93	1	6
10	Karauli	...	94	...	6
11	Tonk in Rajputana	...	82	3	15
12	Bundi	...	93	3	4
13	Shahpura	...	92	3	5
14	Kotah	...	93	1	6
15	Jhalawar	...	92	1	7
	Eastern Division	...	88	2	10

Proportion of persons following each main religion to the total population in each unit—contd.

Serial No.	Unit.	Percentage to total population of			
		Animistic.	Hindus and Aryas.	Jains.	Mussalmans.
16	Partabgarh	30	57	7	6
17	Banswara	65	30	2	3
18	Dungarpur	40	53	4	3
19	Meywar	21	71	5	3
20	Sirohi	...	87	10	3
	Southern Division	24	69	5	3
	RAJPUTANA	5	83	4	8

The Animistic highest proportion is in Banswara and next in Dungarpur. The highest proportion of Hindus is found in the Eastern and the lowest in the Southern Division, the latter fact being due to the presence of the Animistic.

Karauli, Dholpur, Bundi, and Kotah, all in the Eastern Division, appear as the States with the highest proportion of Hindus and Partabgarh and Meywar, in the Southern, and Jesalmir in the Western are the States with the lowest.

The Western Division has the highest and the Eastern the lowest proportion of Jains. Sirohi is the State with the highest proportion and is followed by Partabgarh (S.), Lawa (E.), and Marwar (W.).

The highest proportion of Mussalmans is found in the Eastern Division, and among the States Jesalmir holds the first, and Alwar the second place, Bharatpur and Tonk following at a decidedly lower proportion.

45. Conversely the statement below shows the distribution of each selected religion throughout the units composing the province by percentage on the total number professing each :—

Abstract No. 18.

Serial No.	Unit.	Religions.					
		Hindu.	Animistic.	Sikh.	Jains.	Mussalmans.	Christians.
		P. C.	P. C.	P. C.	P. C.	P. C.	P. C.
1	Marwar	22	...	2·81	40·2	18·1	10
2	Jesalmir	·9	...	...	·3	3	...
3	Bikanir	7	...	56·3	6·3	8	1·1
4	Jeypore	25·3	...	7	11·4	20·5	38·1
5	Kishengarh	1	...	·49	1·3	·9	1
6	Lawa	·03	...	...	·05	·01	...
7	Alwar	5·7	...	6	1	18·2	9
8	Bharatpur	5	...	...	1	10·9	·3
9	Dholpur	2·27	...	2	·6	1·7	·3
10	Karauli	1·5	...	...	·08	·9	·7
11	Tonk in Rajputana	1·6	...	...	1·5	3	·7
12	Bundi	2·7	...	...	1·9	1·1	...
13	Shahpura	·6	...	...	·6	·3	...
14	Kotah	4·8	...	16	1·2	3·4	3
15	Jhalawar	3	...	14	1	2	1
16	Partabgarh	·5	5	...	1·5	·5	...
17	Banswara	·6	22	...	1·4	·5	...
18	Dungarpur	·9	11	...	1·7	·4	...
19	Meywar	13	62	...	22·6	6	7·4
20	Sirohi	1·6	...	·8	4·4	·6	27·2

Map No. 5 exhibits roughly the centres of the main religions other than Hindu. The coloured spaces represent aggregates of followers corresponding with the square mile density of each unit.

Of all Animistics by far the greater number are found in Meywar, and Banswara is next in the two other States (Partabgarh and Dungarpur) the numbers are much lower.

46. Naturally the bulk of the Hindus are congregated in the States with the greatest population, namely, Jeypore, Marwar, Meywar, Bikanir, and Alwar.

More than half the total number of Sikhs are in Bikanir, and the greater number of the remainder are in Kotah and Jhalawar where they serve in the cavalry, in eleven units they are not to be found at all.

The representatives of the Jain religion are much the most numerous in Marwar, about half as many are in Meywar, and about a quarter as many in Jeypore, and they are fairly represented in Bikanir and Sirohi, there is no part of he province in which they are not to be seen.

Jeypore stands first as having the greater number of Mussalmans, and Alwar and Marwar are not far behind. Musslamans are fairly numerous in Bharatpur, Bikanir, and Meywar, they too are to be met with throughout Rajputana, but there are a very few in Lawa, Shahpura, and in four out of the five States in the Southern Division.

The Christian Community is decidedly the largest in Jeypore, where a U. P. Mission has been established for many years. The next in order is Sirohi which contains the Abu and Railway population and is followed by the U. P. Mission stations of Jodhpore, Alwar, and Meywar. In seven units the Christian religion is altogether unrepresented.

47. The next Statement (No. 19) exhibits, side by side, the percentage to the total population of each of the main religions in 1881 and 1891 and the resulting variations.

Statement No. 19.

Percentage to the total population of each of the four main religions in 1881 and 1891, and the resulting variations.

Serial No.	Unit.	Animistic.				Hindus and Aryas.				Jains.				Mussalmans.			
		Percentage on Population.		Percentage.		Percentage on Population.		Percentage.		Percentage on Population.		Percentage.		Percentage on Population.		Percentage.	
		1881.	1891.	Increase.	Decrease.	1881.	1891.	Increase.	Decrease.	1881.	1891.	Increase.	Decrease.	1881.	1891.	Increase.	Decrease.
1	Marwar	...	...	...	...	81	86	5	...	10	7	...	3	9	7	...	2
2	Jesalmir	...	...	...	...	72	73	1	...	2	2	...	...	26	25	...	1
3	Bikanir	...	...	...	...	86	87	1	...	4	3	...	1	10	10	...	...
	Western Division	...	...	...	...	82	86	4	...	9	6	...	3	9	8	...	1
4	Jeypore	...	...	...	...	91	91	...	...	2	2	...	...	7	7	...	...
5	Kishengarh	...	...	...	...	87	89	2	...	6	4	...	2	7	7	...	...
6	Lawa	...	...	...	...	92	88	...	4	3	7	4	...	5	5	...	...
7	Alwar	...	...	...	...	77	76	...	1	1	1	...	...	22	23	1	...
8	Bharatpur	...	...	...	...	83	83	...	...	1	1	...	...	16	16	...	...
9	Dholpur	...	...	...	...	92	93	1	...	1	1	...	...	7	6	...	1
10	Karauli	...	...	...	...	94	94	...	...	...	...	...	...	6	6	...	...
11	* Tonk in Rajputana	...	...	...	...	...	82	...	...	...	3	...	...	...	15	...	...
12	Bundi	...	...	...	...	95	93	...	2	1	3	2	...	4	4	...	...
13	Shahpura	...	...	...	...	93	92	...	1	2	3	1	...	5	5	...	...
14	Kotah	...	...	...	...	93	93	...	...	1	1	...	...	6	6	...	...
15	Jhalawar	...	...	...	...	94	92	...	2	...	1	1	...	6	7	1	...
	Eastern Division	...	...	...	...	89	88	...	1	1	2	1	...	10	10	...	...
16	Partabgarh	...	30	30	...	95	57	...	38	...	7	7	...	5	6	1	...
17	Banswara	...	65	65	...	97	30	...	67	...	2	...	2	3	3	...	...
18	Dungarpur	...	40	40	...	93	53	...	40	5	4	...	1	2	3	1	...
19	Meywar	...	21	21	...	92	71	...	21	5	5	...	...	3	3	...	...
20	Sirohi	...	...	...	...	86	87	1	...	11	10	...	1	3	3	...	...
	Southern Division	...	24	24	...	92	68	...	24	5	5	...	...	3	3	...	...
	Rajputana	...	5	5	...	88	83	...	5	4	4	...	...	8	8	...	...

* Could not be contrasted as in 1881, the figures for religions for Rajputana and Central India were not separated.

48. Leaving fractions out of account, it appears that in Rajputana, as a whole, there has absolutely been no change in the relative positions of the main religions towards each other, as the apparent loss in position of the Hindus can be accounted for by the introduction into the present census of the Animistics, who were not separately enumerated in 1881, and who now poll the number substracted from the Hindus.

49. In the divisions slight changes are observable; the Hindus of the Western Division have increased 4 per cent., while the Jains and Mussalmans have decreased by 3 and 1 per cent., respectively. Marwar showing the greatest changes with an increase of 5 per cent. among Hindus, and a decrease of 3 and 2 per cent. among Jains and Mussalmans. Regarding such changes in Bikanir the Political Agent observed it was probably due to the fact of the Jains and Mussalmans having been more correctly enumerated in 1881 than the Hindus, because the two former are found more in towns.

In the Eastern Division, the Hindus have fallen off by 1 per cent., their place being taken by a similar rise among the numbers of the Jains, this however is no real change as the difference is caused by the Jains in Jhalawar not having been separately enumerated in 1881 but combined with the Hindus, this probably was also the case with the small Thakurate of Lawa where a similar change appears.

An advance of 1 per cent. in the Mussulmans of Alwar has been balanced by an equal diminution among the Mussalmans of Dholpur. In the Southern Division, Jains have advanced 7 per cent. in Partabgarh and have slightly fallen off in Banswara, Dungarpur, and Sirohi. In Partabgarh and Dungarpur, the Mussalmans have increased 1 per cent. in each State, but taken collectively the Southern Division shows no change except that incidental to the introduction of the Animistic belief, which in the returns has been confined to this division, the persons thus returned form nearly six-sevenths of the Bhil forest tribe, their remaining brethren in the Southern Division and those living in the Western and Eastern Divisions have been enumerated as Hindus.

CHAPTER IV.

Age and Sex.—Table VII.

50. The next two Statements (Nos. 20 and 21) give separately for both sexes the ratio at each age period to 10,000 of the enumerated sex population for each division and for all Rajputana in contrast with similar ratios for India in 1891 and England and Wales for 1881.

Statement No. 20.

Ratio of each age period to 10,000 of the total enumerated population—Males.

Serial No.	Territorial Unit.	Under 1 year.	1	2	3	4	0 to 4	5 to 9	10 to 14	15 to 19	20 to 24	25 to 29	30 to 34	35 to 39	40 to 44	45 to 49	50 to 54	55 to 59.	60 and over.
1	Marwar	406	149	303	361	352	1,571	1,479	1,189	721	719	787	830	532	616	371	479	237	473
2	Jesalmir	414	78	239	324	345	1,400	1,677	1,256	849	833	819	810	392	561	255	455	174	501
3	Bikanir	376	185	251	271	273	1,356	1,415	1,218	867	805	857	872	482	593	305	462	203	504
	Western Division	399	155	288	337	332	1,512	1,470	1,198	766	744	804	840	508	608	351	474	226	497
4	Jeypore	282	157	215	251	297	1,202	1,259	1,083	899	797	904	924	585	765	365	523	182	509
5	Kishengarh	411	109	255	308	298	1,381	1,401	1,188	836	697	892	946	554	741	338	501	125	398
6	Lawa	388	104	226	226	307	1,251	1,389	1,250	804	764	799	1,157	475	920	208	451	92	440
7	Alwar	405	137	220	271	281	1,314	1,279	1,001	975	858	900	902	569	698	348	493	164	498
8	Bharatpur	250	168	207	236	255	1,116	1,159	1,017	1,024	1,018	1,027	1,027	591	746	290	445	131	407
9	Dholpur	256	191	226	269	384	1,376	1,204	1,003	872	896	880	942	582	702	393	514	176	458
10	Karauli	274	154	217	274	322	1,242	1,413	1,174	850	766	912	982	535	790	288	477	127	442
11	Tonk in Rajputana	315	133	232	255	271	1,206	1,398	1,139	847	726	916	1,015	593	808	302	508	116	425
12	Bundi	351	70	216	243	267	1,147	1,419	1,176	783	676	889	1,070	612	876	324	527	111	405
13	Shahpura	412	163	260	283	273	1,391	1,467	1,195	891	653	839	931	604	764	337	450	127	348
14	Kotah	300	147	196	235	285	1,163	1,229	1,060	792	713	960	1,080	684	869	386	513	142	402
15	Jhalawar	274	129	218	250	320	1,191	1,360	1,064	813	814	944	1,050	687	765	324	439	124	422
	Eastern Division	301	149	218	253	294	1,215	1,172	1,071	897	814	921	965	597	767	348	503	161	469
16	Partabgarh	317	75	219	265	275	1,151	1,304	1,107	954	1,024	863	1,065	780	694	340	372	108	232
17	Banswara	208	156	222	303	337	1,227	1,673	1,209	930	885	952	960	615	668	253	331	72	202
18	Dungarpur	248	134	258	264	269	1,173	1,569	1,367	972	902	959	914	601	660	260	339	75	205
19	Meywar	304	119	255	296	447	1,421	1,590	1,203	885	738	890	938	577	669	292	393	115	283
20	Sirohi	266	209	290	325	465	1,555	1,543	1,255	771	766	828	882	529	663	286	385	158	377
	Southern Division	292	128	254	296	426	1,396	1,581	1,211	888	770	892	939	586	670	290	384	113	272
	RAJPUTANA	328	147	245	286	330	1,336	1,387	1,134	857	786	882	924	569	703	338	472	170	441
	INDIA	263	220	243	295	297	1,318	1,432	1,214	811	799	896	885	587	642	344	436	161	475
	ENGLAND AND WALES (1881)	298	270	278	273	272	1,391	1,241	1,109	1,003	880	776	665	589	533	433	385	302	693

Statement No. 21.

Ratio of each age period to 10,000 of the total enumerated population—Females.

Serial No.	Territorial Unit.	Under 1 year.	1	2	3	4	0 to 4	5 to 9	10 to 14	15 to 19	20 to 24	25 to 29	30 to 34	35 to 39	40 to 44	45 to 49	50 to 54	55 to 59	60 and over.
1	Marwar	465	145	309	369	368	1,657	1,463	1,155	680	738	732	799	462	641	362	491	212	608
2	Jesalmir	443	75	284	348	362	1,513	1,515	1,120	680	790	745	898	404	703	259	524	190	657
3	Bikanir	400	191	265	300	295	1,448	1,404	1,104	765	881	781	875	443	669	259	501	173	699
	Western Division	449	154	297	352	350	1,602	1,451	1,142	700	774	744	820	455	649	334	495	202	630
4	Jeypore	322	174	245	302	322	1,364	1,237	844	761	877	874	994	554	835	320	547	159	632
5	Kishengarh	466	117	262	333	329	1,507	1,357	949	740	818	873	954	526	827	283	525	113	528
6	Lawa	306	214	257	368	288	1,433	1,403	999	748	888	913	1,164	539	644	147	460	80	582
7	Alwar	464	157	243	319	313	1,496	1,283	795	830	936	915	987	492	804	270	510	124	558
8	Bharatpur	270	189	235	283	283	1,260	1,157	839	907	1,069	1,027	1,042	538	803	271	462	123	501
9	Dholpur	283	230	251	348	340	1,452	1,229	854	804	932	930	982	511	773	297	495	170	571
10	Karauli	304	162	238	340	340	1,384	1,406	943	738	851	880	1,044	500	844	253	494	122	542
11	Tonk in Rajputana	350	152	255	309	310	1,377	1,393	921	742	855	894	973	537	800	256	561	104	587
12	Bundi	420	81	261	327	317	1,406	1,480	895	652	772	890	1,041	599	837	267	537	102	520
13	Shahpura	406	190	254	314	283	1,447	1,465	947	691	714	854	928	602	802	311	532	150	557
14	Kotah	350	160	217	299	324	1,350	1,273	865	689	824	936	1,040	642	858	335	545	151	494
15	Jhalawar	309	140	245	308	332	1,342	1,446	875	702	911	942	1,000	649	752	284	478	116	504
	Eastern Division	344	166	243	307	318	1,378	1,275	852	769	894	907	1,003	556	822	300	526	142	576
16	Partabgarh	311	75	252	289	289	1,216	1,291	934	837	1,072	872	1,027	707	726	335	476	131	373
17	Banswara	214	171	256	335	343	1,319	1,482	971	780	967	956	952	607	728	264	464	92	417
18	Dungarpur	232	137	260	378	293	1,200	1,405	1,010	788	939	961	940	649	781	313	516	106	395
19	Meywar	343	136	297	348	386	1,513	1,486	960	801	823	872	927	586	700	286	461	134	445
20	Sirohi	281	229	326	365	466	1,667	1,456	960	698	789	834	929	546	690	282	427	178	543
	Southern Division	322	145	294	344	382	1,485	1,472	962	792	847	880	934	591	706	297	461	133	446
	RAJPUTANA	370	159	269	327	330	1,464	1,365	958	754	849	855	937	533	749	307	504	158	567
	INDIA	275	237	271	329	308	1,420	1,383	1,006	779	905	925	881	527	645	317	464	157	591
	ENGLAND AND WALES (1881)	282	257	265	260	258	1,322	1,184	1,048	959	912	860	679	597	545	453	402	319	780

MALES.

DIAGRAM A.

Rajputana
India
England and Wales

Ratios for the age Periods in Rajputana compared with those for India and England and Wales

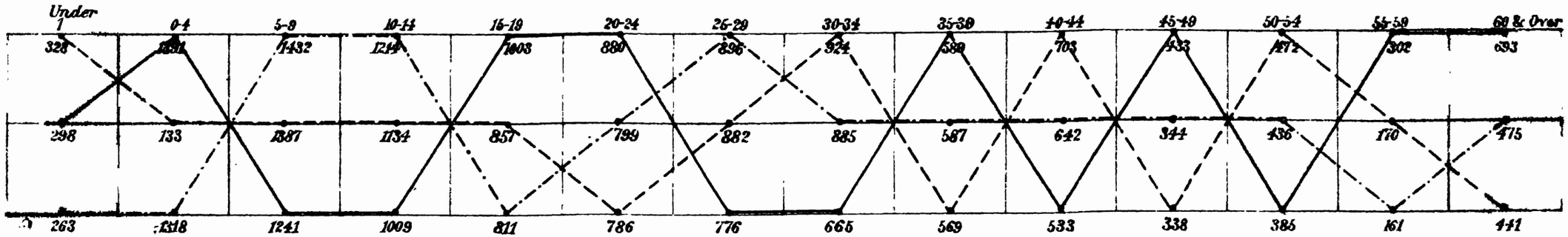

West Division
East ,,
South ,,

Ratios for the 3 divisions of Rajputana compared.

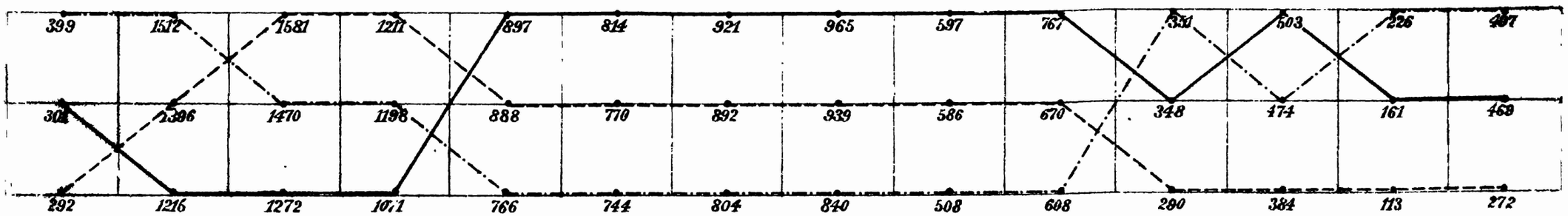

FEMALES.

DIAGRAM B.

Rajputana
India
England and Wales

Ratios for the age Periods in Rajputana compared with those for India and England and Wales

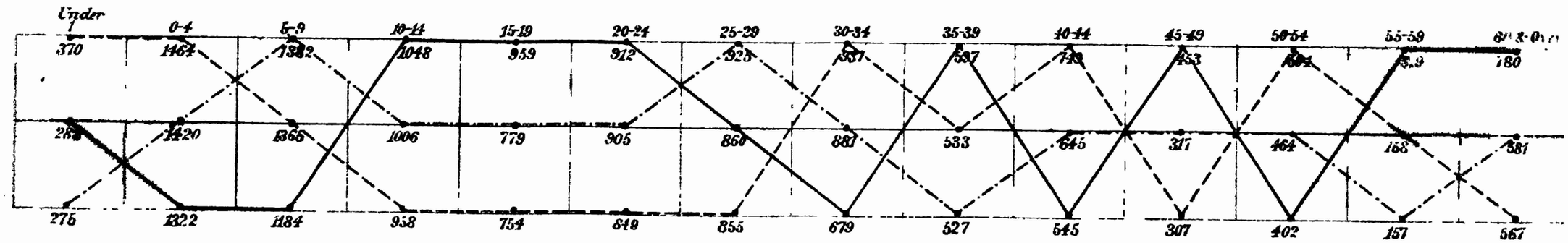

West Division
East ,,
South ,,

Ratios for the 3 divisions of Rajputana compared.

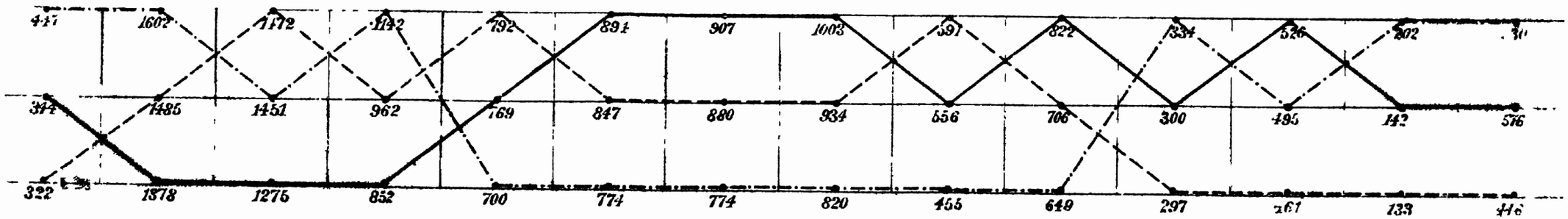

Raj No 491. Print I—Aug 98—605

51. The results of these comparisons are illustrated in the Diagrams A and B.

52. As regards *males*—Within Rajputana, the Western Division shows the highest ratio up to four years, from 5 to 14 it occupies the middle position among the divisions, and then from 15 to 44 its ratio is the lowest, from there it rises and eventually ends by occupying the highest place from 55 years and onwards.

The Eastern Division has the lowest ratio (excepting from under 1 year) up to 14 years of age; it then rises to the highest ratio which place it retains up to 44 years of age; after a fall and rise through the next two periods, it occupies the middle place from 55 years and over.

The Southern Division has the lowest ratio under 1 year, from 5 to 14 it has the highest, through youth and middle age, it stands in the centre, and from 45 years onwards its ratio is the lowest.

53. Compared with India and England and Wales, Rajputana has the highest ratio of males under 1 year of age, it holds the centre place up to 19 years of age, at from 20 to 24 its ratio is the lowest of the three, but at 30 to 34 it again rises to the highest ratio, from then onwards to 50 its ratio alternately falls to the lowest and rises to the highest place. At 50 to 54 the ratio is once more the highest, and then it falls through the 55 to 59 period to the lowest place at 60 and over.

54. In the case of *females*—The Western Division up to 9 years shows the same course as the males, but at 10 to 14 it occupies the highest place instead of the centre as in the case of males, then from 15 to 44 years its ratio is the lowest of the three divisions as is the case with males. In fact, the course of the ratio of this division on to the end of the age periods is just the same as in the case of the males.

In the Eastern Division the course of female ratios is similar to that of the males up to 34 years of age, after that, it shows a little more variation but ends in the same position as the males.

In the Southern Division, the only difference between the course of female and male ratios, is a fall from the highest to the centre ratio at from 10 to 14, and a rise from the centre to the highest ratio at from 15 to 19, also a rise to the highest ratio at from 35 to 39.

The female ratios for Rajputana, when compared with those for India and England and Wales, show the following divergencies when contrasted with the male ratios.

They hold the highest place up to 4 years and not only under 1 year. They fall to the lowest place at 10 and there remain up to 29 years instead of as with the males, holding the middle place from 10 to 19, falling to the lowest at from 20 to 24, and then rising to the centre at 25 to 29.

The remaining variations of position in the female ratios, as compared with India and England and Wales, are much the same as with the males.

55. In showing the age ratios for the four main religions, Animistic, Hindu, Jain, and Mussalman, in Statements Nos. 22, 23, 24, 25, the age-periods have been grouped into five stages which closely correspond with those used at the census of 1881, namely, infancy, childhood, youth, middle age and declining years, male and female figures being given side by side, and from a short abstract at the foot of each statement, the approximate portion of each sex which supports or is dependent on the other, will be seen.

Statement No. 22.

Ratio per 10,000 of all ages—Animistic (Bhils).

Serial No.	Territorial Unit.	Total Animistic (enumerated).		Infancy. 0 to 4		Childhood. 5 to 14		Youth. 15 to 29		Middle age. 30 to 44		Declining years. 45 and over.	
		Males.	Females.	Males.	Females.	Males.	Females.	Males.	Females.	Males.	Females.	Males.	Females.
1	Meywar	127,006	120,203	1,515	1,720	3,072	2,523	2,357	2,609	2,169	2,038	887	1,108
2	Banswara	57,857	53,709	1,281	1,395	2,957	2,588	2,783	2,709	2,178	2,173	797	1,134
3	Partabgarh	13,699	13,006	1,348	1,373	2,704	2,441	2,709	2,787	2,473	2,351	763	1,047
	Total	198,562	186,918	1,436	1,603	3,013	2,536	2,505	2,650	2,193	2,099	852	1,111

	Males.	Females.
Tender age	4,450	4,139
Vigorous life	4,698	4,750
Declining years	852	1,111

Bhils enumerated as Hindus	= 131,238*
Bhils returned as Animistic	= 385,480
Bhils unenumerated	= 226,982
Total number of Bhils	= 743,700

* Excluding 1,932 aboriginals of detached tracts of Central India in Meywar, who have been classed as Hindus in Table XVI.

Statement No. 23.

Ratio per 10,000 of all ages—Hindus and Aryas.

Serial No.	Territorial Unit.	Total Hindu and Arya population.		Tender age. Infancy. 0 to 4		Tender age. Childhood. 5 to 14		Vigorous. Youth. 15 to 29		Vigorous. Middle age. 30 to 44		Declining year. 45 and over.	
		Males.	Females.	Males.	Females.	Males.	Females.	Males.	Females.	Males.	Females.	Males.	Females.
1	Partabgarh	26,137	24,072	1,081	1,143	2,341	2,132	2,911	2,781	2,560	2,523	1,104	1,419
2	Banswara	32,204	31,480	1,156	1,206	2,827	2,266	2,759	2,688	2,324	2,467	931	1,373
3	Dungarpur	43,808	43,209	1,161	1,195	2,986	2,450	2,838	2,667	2,149	2,382	865	1,303
4	Meywar	696,362	631,447	1,394	1,451	2,779	2,457	2,535	2,485	2,191	2,251	1,099	1,354
5	Sirohi*	87,098	76,528	1,565	1,725	2,835	2,425	2,364	2,280	2,072	2,173	1,162	1,394
	Southern Division	885,609	806,736	1,381	1,445	2,783	2,436	2,552	2,492	2,193	2,268	1,087	1,358
6	Marwar	1,149,621	1,024,101	1,568	1,674	2,678	2,648	2,230	2,125	1,970	1,878	1,553	1,674
7	Jesalmir	45,265	39,475	1,453	1,510	2,955	2,647	2,484	2,223	1,768	2,008	1,339	1,610
8	Bikanir	385,190	339,808	1,347	1,444	2,633	2,514	2,532	2,424	1,950	1,988	1,537	1,628
	Western Division	1,580,076	1,403,384	1,511	1,614	2,675	2,617	2,311	2,200	1,959	1,902	1,544	1,662
9	Jeypore	1,379,189	1,204,345	1,204	1,371	2,347	2,079	2,603	2,506	2,279	2,390	1,568	1,654
10	Kishengarh	57,262	53,244	1,410	1,538	2,619	2,327	2,409	2,435	2,232	2,286	1,330	1,413
11	Lawa	1,517	1,455	1,233	1,450	2,637	2,117	2,320	2,562	2,604	2,330	1,206	1,265
12	Alwar	307,063	275,627	1,297	1,488	2,265	2,058	2,729	2,671	2,197	2,298	1,513	1,484
13	Bharatpur	287,901	240,730	1,090	1,241	2,188	2,000	3,070	3,001	2,382	2,395	1,270	1,363
14	Dholpur	146,556	113,231	1,369	1,448	2,209	2,084	2,661	2,670	2,224	2,271	1,537	1,527
15	Karauli	79,748	67,533	1,242	1,393	2,594	2,358	2,530	2,465	2,302	2,386	1,332	1,399
16	Tonk (in Rajputana)	85,182	77,613	1,229	1,411	2,582	2,342	2,482	2,502	2,411	2,288	1,295	1,457
17	Bundi	145,657	130,398	1,159	1,418	2,611	2,395	1,653	2,306	2,549	2,466	1,342	1,414
18	Shahpura	30,404	27,750	1,395	1,457	2,693	2,440	2,379	2,245	2,278	2,312	1,235	1,545
19	Kotah	252,833	234,111	1,155	1,352	2,304	2,150	2,469	2,441	2,646	2,537	1,425	1,519
20	Jhalawar	168,780	148,895	1,206	1,353	2,450	2,337	2,567	2,552	2,489	2,386	1,287	1,372
	Eastern Division	2,942,092	2,574,932	1,212	1,381	2,354	2,132	2,626	2,558	2,338	2,386	1,470	1,543
	RAJPUTANA	5,407,777	4,785,052	1,327	1,460	2,518	2,325	2,522	2,442	2,204	2,226	1,429	1,547

	Southern Division. Males.	Southern Division. Females.	Western Division. Males.	Western Division. Females.	Eastern Division. Males.	Eastern Division. Females.	Rajputana. Males.	Rajputana. Females.
Of tender age	4,165	3,881	4,186	4,230	3,566	3,513	3,845	3,785
Vigorous life	4,746	4,760	4,264	4,108	4,964	4,944	4,729	4,668
Declining years	1,087	1,358	1,544	1,662	1,470	1,543	1,429	1,547

* Grassias not included.

Statement No. 24.

Ratio per 10,000 of all ages—Jains.

Serial No.	Territorial Unit.	Total Jain Population.		Tenderage. Infancy. 0 to 4		Tenderage. Childhood. 5 to 14		Vigorous. Youth. 15 to 29		Vigorous. Middle age. 30 to 44		Declining years. 45 and over.	
		Males.	Females.	Males.	Females.	Males.	Females.	Males.	Females.	Males.	Females.	Males.	Females.
1	Partabgarh	3,188	2,931	1,060	1,180	2,305	1,989	2,895	2,774	2,390	2,354	1,348	1,702
2	Banswara	2,908	3,090	949	1,123	2,537	2,107	3,163	2,741	2,273	2,408	1,076	1,621
3	Dungarpur	3,407	3,710	1,033	1,129	2,538	2,065	2,903	2,765	2,462	2,312	1,062	1,728
4	Meywar	48,967	44,767	1,679	1,720	2,571	2,242	2,489	2,323	2,047	2,181	1,244	1,533
5	Sirohi	8,059	10,454	1,696	1,290	2,670	2,316	2,130	2,526	1,852	2,112	1,650	1,755
	Southern Division	66,529	64,952	1,586	1,565	2,567	2,226	2,493	2,421	2,070	2,196	1,282	1,591
6	Marwar	79,786	87,484	1,632	1,434	2,557	2,345	2,115	2,373	1,962	2,071	1,734	1,777
7	Jesalmir	673	845	1,159	1,349	2,868	2,248	2,541	2,072	1,872	2,319	1,560	2,012
8	Bikanir	11,278	14,990	1,669	1,229	2,904	2,203	1,926	2,510	1,702	2,148	1,799	1,910
	Western Division	91,737	103,319	1,633	1,403	2,602	2,324	2,095	2,391	1,929	2,084	1,741	1,798
9	Jeypore	24,939	22,251	999	1,052	2,019	1,878	2,610	2,509	2,359	2,483	2,013	2,078
10	Kishengarh	2,815	2,735	1,084	1,236	2,423	2,033	2,607	2,453	2,330	2,567	1,556	1,711
11	Lawa	120	108	1,083	1,389	2,667	1,759	2,667	2,963	2,417	2,407	1,166	1,482
12	Alwar	2,326	2,169	1,131	1,328	1,883	1,715	2,799	2,762	2,149	2,264	2,038	1,931
13	Bharatpur	2,329	2,079	888	1,058	1,924	1,698	2,976	3,030	2,572	2,453	1,640	1,761
14	Dholpur	1,465	1,184	1,256	1,597	2,177	2,069	2,676	2,348	2,164	2,288	1,727	1,698
15	Karauli	201	158	1,244	886	2,388	1,645	2,388	3,038	2,139	3,228	1,841	1,203
16	Tonk (in Rajputana)	3,574	3,048	1,052	1,174	2,104	2,129	2,641	2,408	2,608	2,661	1,595	1,627
17	Bundi	4,235	3,776	874	1,187	2,057	1,997	2,612	2,452	2,729	2,751	1,728	1,613
18	Shahpura	1,198	1,155	1,135	1,273	2,337	2,251	2,521	2,251	2,204	2,553	1,803	1,671
19	Kotah	2,724	2,445	958	1,051	1,861	1,869	2,485	2,331	2,922	2,961	1,773	1,787
20	Jhalawar	2,169	1,878	853	895	1,909	1,778	2,983	2,812	2,725	2,790	1,530	1,725
	Eastern Division	48,095	42,986	1,002	1,112	2,043	1,909	2,648	2,526	2,446	2,552	1,861	1,901
	RAJPUTANA	206,361	211,257	1,471	1,394	2,460	2,209	2,352	2,428	2,096	2,214	1,621	1,755

	Southern Division.		Western Division.		Eastern Division.		Rajputana.	
	Males.	Females.	Males.	Females.	Males.	Females.	Males.	Females.
Tender age	4,154	3,792	4,235	3,729	3,045	3,021	3,931	3,603
Vigorous life	4,564	4,617	4,024	4,475	5,094	5,078	4,448	4,642
Declining years	1,282	1,591	1,741	1,798	1,861	1,901	1,621	1,755

Statement No. 25.

Ratio per 10,000 of all ages—Mussalmans.

Serial No.	Territorial Limit.	Total Mussalman Population.		Tender Age. Infancy. 0 to 4		Tender Age. Childhood. 5 to 14		Vigorous Life. Youth. 15 to 29		Vigorous Life. Middle age. 30 to 44		Declining years. 45 and over.	
		Males.	Females.	Males.	Females.	Males.	Females.	Males.	Females.	Males.	Females.	Males.	Females.
	Partabgarh	2,815	2,122	948	1,145	1,758	2,280	2,774	2,738	2,856	2,578	1,662	1,258
	Banswara	2,491	2,304	1,124	1,345	2,288	2,335	2,790	2,743	2,702	2,287	1,096	1,289
	Dungarpur	2,229	2,085	1,624	1,420	2,361	2,302	2,633	2,973	2,297	2,120	884	1,184
	Meywar	31,860	27,932	1,241	1,704	2,346	2,215	2,792	2,568	2,334	2,156	1,287	1,383
	Sirohi	3,072	2,111	951	1,492	2,116	2,449	2,926	2,686	2,659	2,203	1,328	1,170
	Southern Division	42,467	36,554	1,214	1,623	2,298	2,245	2,792	2,619	2,414	2,189	1,282	1,324
	Marwar	95,376	83,235	1,536	1,686	2,630	2,541	2,389	2,217	1,954	2,010	1,428	1,546
	Jesalmir	16,761	12,682	1,269	1,532	2,874	2,625	2,578	2,200	1,775	1,974	1,504	1,669
	Bikanir	43,107	36,922	1,366	1,572	2,573	2,585	2,632	2,415	1,982	1,906	1,446	1,522
	Western Division	155,244	132,839	1,460	1,640	2,641	2,561	2,477	2,270	1,942	1,978	1,480	1,551
	Jeypore	105,751	94,991	1,222	1,350	2,359	2,145	2,572	2,589	2,215	2,294	1,632	1,622
	Kishengarh	4,944	4,485	1,218	1,304	2,350	2,218	2,508	2,357	2,290	2,392	1,634	1,728
	Lawa	91	69	1,759	1,159	2,637	3,623	2,747	1,591	1,868	2,609	989	1,014
	Alwar	94,411	86,015	1,382	1,522	2,342	2,149	2,748	2,709	2,083	2,235	1,451	1,382
	Bharatpur	57,598	49,662	1,235	1,363	2,125	1,994	3,070	3,008	2,270	2,320	1,279	1,317
	Dholpur	9,082	8,341	1,507	1,490	2,175	2,060	2,442	2,672	2,284	2,194	1,592	1,584
	Karauli	4,598	4,335	1,244	1,271	2,484	2,242	2,501	2,503	2,414	2,392	1,357	1,592
	Tonk (in Rajputana)	14,988	14,516	1,105	1,237	2,379	2,297	2,499	2,446	2,413	2,350	1,665	1,761
	Bundi	6,139	5,467	1,057	1,291	2,349	2,158	2,385	2,402	2,660	2,746	1,549	1,586
	Shahpura	1,638	1,498	1,520	1,402	2,338	2,016	2,393	2,310	2,393	2,523	1,355	1,549
	Kotah	17,430	16,471	1,327	1,362	2,146	2,000	2,405	2,584	2,483	2,468	1,640	1,585
	Jhalawar	11,438	10,269	1,046	1,269	2,139	2,191	2,569	2,551	2,648	2,541	1,598	1,448
	Eastern Division	328,128	296,119	1,275	1,396	2,294	2,117	2,687	2,679	2,240	2,309	1,506	1,499
	RAJPUTANA	525,839	465,512	1,324	1,483	2,395	2,254	2,634	2,558	2,166	2,205	1,481	1,500

	Southern Division.		Western Division.		Eastern Division.		Rajputana.	
	Males.	Females.	Males.	Females.	Males.	Females.	Males.	Females.
Tender age	3,512	3,868	4,101	4,201	3,569	3,513	3,719	3,737
Vigorous life	5,206	4,808	4,419	4,248	4,927	4,988	4,800	4,763
Declining years	1,282	1,324	1,480	1,551	1,506	1,499	1,481	1,500

56. Viewed in this manner the vigorous manhood and womanhood of the religions throughout Rajputana stand in the following order of proportion to 10,000 persons of each sex in each religion, *viz.* :—

	Males.		Females.
Mussalman	4,800	Mussalman	4,763
Hindus	4,726	Animistic	4,750
Animistic	4,698	Hindus	4,668
Jains	4,448	Jains	4,642

The same period of life in the three main religions common to the three Rajputana Divisions is represented in the strength given below :—

(1).—*Hindus.*

Divisions.	Males.	Females.
Eastern Division	4,964	4,944
Southern "	4,746	4,766
Western "	4,264	4,108

(2).—*Jains.*

Divisions.	Males.	Females.
Eastern Division	5,094	5,078
Southern "	4,564	4,617
Western "	4,024	4,475

(3).—*Mussalmans.*

	Males.		Females.
Southern Division	5,206	Eastern Division	4,988
Eastern "	4,927	Southern "	4,808
Western "	4,419	Western "	4,248

57. It is evident from the above figures that the Mussalmans have the highest proportion of both males and females in vigorous life, and the Jains the lowest.

The highest proportion of Hindus and Jains in the vigour of life is found in the Eastern Division, and that of Mussalmans in the Southern Division.

In the Western Division the proportion is lowest for all three religions.

Proportion of the Sexes.

58. In order to render comparison with the Census of 1881 possible the age periods have again been grouped into the stages which closely correspond with those employed in the Rajputana Census of 1881. In Table No. 26 the results for the periods thus grouped are shown in the form of the number of females to 1,000 males for each division and for Rajputana, the last being contrasted with 1881.

Abstract No. 26.

Proportion of sexes at various age periods compared with similar periods for 1881, females per 1,000 males.

Serial No.	Territorial Unit.	0 to 5	5 to 14	15 to 29	30 to 44	45 and over.	All ages.
1	Partabgarh	969	848	900	890	1,147	919
2	Banswara	1,019	808	920	967	1,367	949
3	Dungarpur	1,014	814	940	1,077	1,498	991
4	Meywar	971	799	905	923	1,116	911
5	Sirohi	971	782	889	945	1,073	906
	Southern Division	977	800	907	933	1,143	918
6	Marwar	952	885	868	871	967	902
7	Jesalmir	913	760	746	957	995	845
8	Bikanir	951	848	855	909	945	890
	Western Division	950	871	860	883	962	900
9	Jeypore	993	777	845	917	919	875
10	Kishengurh	1,014	828	932	957	990	930
11	Lawa	1,083	860	1,017	868	1,005	944
12	Alwar	1,024	820	883	948	878	900
13	Bharatpur	949	772	822	847	896	841
14	Dholpur	824	738	786	795	776	78
15	Karauli	949	773	831	882	900	852
16	Tonk (in Rajputana)	1,048	837	917	876	1,025	917
17	Bundi	1,097	822	882	867	938	895
18	Shahpura	950	828	866	927	1,124	914
19	Kotah	1,075	865	920	891	980	926
20	Jhalawar	994	845	877	851	931	883
	Eastern Division	996	797	857	897	917	878
	RAJPUTANA	977	820	867	900	963	891
	1881	935	740	841	821	1,125	849
	Increase	42	80	26	79	...	42
	Decrease	...	...	...	...	162	...

59. In Rajputana the number of females, for all ages, to 1,000 males is 891, as compared with 849 in 1881 or an advance, in numbers, of 42 in the 1,000 which points to the greater accuracy of the last enumerations.

There has been (as compared with 1881) an increase in the number of females in 4 out of the 5 stages of age periods, the greatest being in the 5 to 14 stage, while in the 45 and over stage there is a decrease which is more than double the increase of the 5 to 14 stage.

Taking the present census alone, the proportion of females is highest up to 4 years of age (977) and next at 45 years and over (963), or at the two extremes; it is lowest at from 5 to 14 (820), and next lowest, from 15 to 29 (867).

In the divisions, females of all ages are the highest in proportion, in the southern (918), and lowest in the Eastern (878).

In the divisions also the females are highest in proportion at the extremes of age.

The proportion of females is the highest of all at 45 and over in the Southern Division and is greater than the males (1,143), and is at its lowest at 5 to 14 in the Eastern and Southern Divisions where it only amounts to 797 and 800, per 1,000 males.

60. The 18 age periods of the present census are shown in the next Statement No. 27 arranged in the order of the highest proportion of females and contrasted with similar periods for Ajmere, the Punjab, North-Western Provinces, India, and England and Wales.

Statement No. 27.

The sexes in the order of the highest proportion of females at the different age-periods.

Age-period.	Rajputana.	Ajmere.	Punjab.	North-Western Provinces.	India.	England and Wales.
60 and over	1,146	1,029	826	1,196	1,195	1,187
3 years	1,021	948	963	1,045	1,070	1,006
Under 1 year	1,006	960	950	985	1,004	998
Under 5 years	977	930	948	1,005	1,034	1,003
2 years	975	910	966	1,055	1,072	1,003
20 to 24	964	882	911	989	1,088	1,093
1 year	961	937	954	1,001	1,036	1,004
50 to 54	951	939	806	1,000	1,021	1,104
40 to 44	949	949	905	964	964	1,079
4 years	919	884	914	952	992	1,004
30 to 34	903	851	868	915	955	1,077
All Ages	891	851	846	918	959	1,055
5 to 9	876	856	842	883	926	1,006
25 to 29	863	819	873	920	991	1,087
35 to 39	836	756	813	911	861	1,069
55 to 59	824	710	723	911	936	1,111
45 to 49	811	770	779	832	885	1,103
15 to 19	783	792	817	829	922	1,008
10 to 14	752	701	739	735	795	997

61. It will be observed that females predominate at the age periods of under 1 year, 3 years, and 60 and over, while they are fewest in proportion at the periods of 15 to 19 and 10 to 14.

For all ages the proportion of females is higher than in Ajmere and the

Punjab, rather lower than in the North-Western Provinces, and lower than in the whole of India.

62. The periods of the greatest variance in the proportion of the sexes, *i.e.*, under 1 year, 3 years, 10 to 14, 15 to 19, and 60 and over, it will be noticed, are not peculiar to Rajputana but they have been selected for further consideration with reference to the Divisions, Units, and Religions. They cannot be traced in the castes as age-periods, for castes have not been recorded.

63. Pursuing the inquiry regarding the proportions of females in certain selected age-periods, where variation is the greatest, we find from Statements Nos. 28 and 29 as regards the *under 1 year period*—There is no great difference in the divisions, among the territorial units the proportion is highest in Kotah where it reaches 1,081 but it falls as low as 865 and 746 in Dholpur and Lawa, and in religions the females predominate most in the Animistic (1,095), the lowest proportion being among the Christians at this age-period. At *the 3 years period*—The proportion varies from an excess (1,066) in the Eastern to a minority (936) in the Western Division. The proportion is great in the small unit of Lawa (1,540) and fairly so in Bundi and Kotah (1,203—1,178), while in Jesalmir it falls to 908. Jains show the highest proportion among religions (1,048), and the Sikhs, the lowest 545. At *the 10-14 period*—The females are in the highest proportion in the Western (855) and in the lowest in the Eastern Division (698); this is caused by the comparatively high proportion in Marwar and Bikanir (876—808), and the very low proportion in the five Eastern States, Bharatpur (694), Karauli (684), Jeypore (682), Bundi (681), and Dholpur (665). At this period the Christians show the highest proportion (937), the Sikhs the lowest (528). At from *15 to 19 years*—The Western Division has again the highest proportion (820) and the Eastern the lowest (753).

64. Of the territorial units, Lawa (877) and Marwar (842) have the highest, Shahpura (709) and Jesalmir (674) the lowest proportion of females.

Again the Christian religion has the highest proportion, and the Sikh the lowest.

At the 60 years and over period the females predominate most in the Southern Division (1,463). In the territorial units of Banswara and Dungarpur of that division they predominate greatly (1,960) and (1,908), they outnumber the males the least in Bharatpur (1,035) and Alwar (1,010).

Here the Animistic religion shows females the most in excess (1,537) and Jains are next (1,328.)

Statement No. 28.

Proportion of sexes at selected age-periods, females per 1,000 males.

Serial No.	Territorial Unit.	Under 1 year.	3 years.	10 to 14	15 to 19	60 and over.
1	Partabgarh	900	1,002	775	806	1,478
2	Banswara	972	1,047	762	779	1,960
3	Dungarpur	927	1,045	732	804	1,908
4	Meywar	1,029	1,075	728	825	1,431
5	Sirohi	957	1,016	693	821	1,304
	Southern Division .	1,012	1,064	730	819	1,463
6	Marwar	1,034	923	876	842	1,158
7	Jesalmir	905	908	754	674	1,108
8	Bikanir	948	990	808	786	1,095
	Western Division .	1,010	936	855	820	1,139

Statement No. 28—*continued.*

Proportion of sexes at selected age-periods, females per 1,000 males—continued.

Serial No.	Territorial Unit.	Under 1 year.	3 years.	10 to 14	15 to 19	60 and over.
9	Jeypore	1,000	1,052	682	741	1,087
10	Kishengarh	1,055	1,005	742	823	1,237
11	Lawa	746	1,540	755	877	1,250
12	Alwar	1,034	1,062	715	766	1,010
13	Bharatpur	909	1,006	694	744	1,035
14	Dholpur	865	1,010	665	720	972
15	Karauli	945	1,057	684	739	1,045
16	Tonk (in Rajputana)	1,020	1,114	742	802	1,257
17	Bundi	1,071	1,203	681	737	1,148
18	Shahpura	901	1,004	725	709	1,461
19	Kotah	1,081	1,178	755	807	1,138
20	Jhalawar	994	1,088	726	762	1,055
	EASTERN DIVISION	1,002	1,066	698	753	1,081
	RAJPUTANA	1,006	1,021	752	783	1,146

Statement No. 29.

Proportion of females to 1,000 males in selected age-periods for divisions, units of highest and lowest proportion, and religions.

Under 1 year.		3 years.		10 to 14 years.		15 to 19 years.		60 years and over.	
Unit.	Proportioned figures.	Unit.	Proportioned figures.	Unit.	Proportioned figures.	Unit.	Proportioned figures.	Unit.	Proportioned figures.
Southern Division	1,012	Eastern Division	1,066	Western Division	855	Western Division	820	Southern Division	1,463
Western "	1,010	Southern "	1,064	Rajputana	752	Southern "	819	Rajputana	1,146
Rajputana	1,006	Rajputana	1,021	Southern Division	730	Rajputana	783	Western Division	1,139
Eastern Division	1,002	Western Division	936	Eastern "	698	Eastern Division	753	Eastern "	1,081
Kotah	1,081	Lawa	1,540	Marwar	876	Lawa	877	Banswara	1,960
Bundi	1,071	Bundi	1,203	Bikanir	808	Marwar	842	Dungarpur	1,908
Kishengarh	1,055	Kotah	1,178	Partabgarh	775	Meywar	825	Partabgarh	1,478
Marwar, Alwar	1,034	Tonk	1,114	Rajputana	752	Rajputana	783	Shahpura	1,461
Rajputana	1,006	Rajputana	1,021	Bharatpur	694	Karauli	739	Rajputana	1,146
Dholpur	865	Marwar	923	Sirohi	693	Bundi	737	Jhalawar	1,055
Lawa	746	Jesalmir	908	Karauli	684	Dholpur	720	Karauli	1,045
				Jeypore	682	Shahpura	709	Bharatpur	1,035
				Bundi	681	Jesalmir	674	Alwar	1,010
				Dholpur	665				
Animistic	1,095	Jains	1,048	Christians	937	Christians	1,230	Animistic	1,537
Sikhs	1,077	Animistic	1,040	Jains	926	Jains	1,007	Jains	1,328
All religions	1,006	All religions	1,021	Mussalmans	758	Animistic	870	All religions	1,146
Hindus	1,005	Hindus, Mussalmans	1,020	Animistic	753	All religions	783	Hindus	1,144
Jains	999			All religions	752	Mussalmans	778	Mussalmans	1,028
Mussalmans	996	Christians	815	Hindus	745	Hindus	770	Christians	466
Christians	970	Sikhs	545	Sikhs	528	Sikhs	435	Sikhs	450

65. The Christian and Sikh religions show minorities (466), (450).

Tracing the proportion of females through these age-periods for religions only, it will be seen the Animistic shows the highest proportion generally.

The Sikh starts with the second highest proportion at under 1 year and then falls to the lowest, and a very small proportion at the other 4 periods.

The Hindu and Mussalman approach each other all through, the Hindus showing the higher proportions at the under 1, and 60 and over periods, and the Mussalmans at the periods from 10 to 20. The Jains beginning with a proportion below average, rise next to the highest proportion and then keep the second place at the remaining three periods. The Christian religion starts with the lowest proportion, rises a step at the 3 year period and then attains the highest proportion which it maintains from 10 to 20, at 60 and over it falls again to the second lowest proportion.

66. In Statement No. 30 is shown the proportion of females to males for the caste groups in Rajputana and in each of its divisions.

Abstract No. 30.

Ratio of females for each of the caste groups in Rajputana and in divisions.

	Unit.	Class A.—Agricultural.			Class B.—Professional.			Class C.—Commercial.			Class D.—Artisan and Village Menials.			Class E.—Vagrants, Minor Artisans, Performers.			Class F.—Race and Nationalities.		
		Males.	Females.	Females per 1,000 Males.	Males.	Females.	Females per 1,000 Males.	Males.	Females.	Females per 1,000 Males.	Males.	Females.	Females per 1,000 Males.	Males.	Females.	Females per 1,000 Males.	Males.	Females.	Females per 1,000 Males.
1	Western Divn.	731,015	615,594	842	394,683	373,205	946	81,071	92,065	1,136	540,038	490,670	909	37,188	36,525	982	43,684	31,786	728
2	Eastern "	1,284,702	1,079,878	841	358,646	486,974	872	198,439	181,146	914	1,057,653	967,932	915	30,021	27,236	907	189,644	171,567	905
3	Southern "	420,649	365,097	868	149,179	149,554	1,003	85,269	77,539	909	343,591	325,001	946	26,421	24,371	922	27,245	21,205	778
4	RAJPUTANA .	2,436,366	2,060,569	845	1,102,508	1,009,733	916	364,779	350,750	919	1,941,284	1,783,603	919	93,630	88,132	941	260,573	224,558	862

67. In Rajputana the caste groups fall in the following order of highest ratio of the females :—

Class.	Female Ratio.
E.—Vagrants, minor artisans and performers	941
C.—Commercial	919
D.—Artisans and village menials	919
B.—Professional	916
F.—Races and nationalities	862
A.—Agricultural	845

68. The ratios of classes C, D, and E are generally high in all the divisions. Class C being particularly high in the West and high in the East by reason of the peculiar position of the traders of those parts with regard to their families, which has already been alluded to in para. 20.

In the Southern Division—The *professional Class B*, the females outnumber the males, this is chiefly due to the large proportion of females among the "Dakotes", Females 4,455 to Males 1,588, the "Raj Bhats", Females 5,400 to Males 2,000, the "Bhat", Females 6,100 to Males 4,100, and the "Brahmins" Females 81,000 to Males 78,000 or so, and this again is caused by many of the male members of these castes happening to have been absent on begging expeditions at the time of enumeration.

69. Turning now to certain castes which have been selected either for their numerical consequence or their local repute, it is shown by Abstract No. (31) in the margin, that the females outnumber the males in the (1) Bagri, (2) Moghia, (3) Rabari, (4) Jain Mahajan, (5) Kanjar, and (6) Sunnar castes, that their ratios are high among the Mahajans as a whole (Jain and Hindu together) Hindu Mahajans alone, Mehtars, Bhils, Bhambhis, Brahmins, Kumhars, and Chamars are low among the Balais, Ahirs and Jats, and very low with the Gujars and Rajputs, the latter having the lowest proportion of all those castes.

Abstract No. 31.

Serial No.	Castes.	Ratio of Females per 1,000 Males.
1	Bagri	1,237
2	Moghia	1,067
3	Rabari	1,044
4	Mahajan (Jain)	1,024
5	Kanjar	1,010
6	Sunar	1,007
7	Mahajan (Hindu Jain)	989
8	Mahajan (Hindu)	960
9	Mehtar	945
10	Bhil	943
11	Bhambhi	935
12	Brahmin	929
13	Kumhar	914
14	Chamar	907
15	Hajjam	898
16	Charan	890
17	Khati	889
18	Meo	882
19	Mina	871
20	Mali	867
21	Balai	859
22	Ahir	857
23	Jat	846
24	Gujar	789
25	Rajput	750

70. All the figures above referred to and those given for the chief Rajput clans in the provincial tables appear to bear out the opinion expressed from Jeypore, Sirohi, and Bikanir that there is both a disposition not to return female ages between 10 and 20, and a reluctance to return females at all between those two ages, also that early marriage causes special mortality at that period; this desire not to return females between the ages of 10 and 20 is said, in Bikanir, to be greatest among Rajputs, and in Jeypore is ascribed to the still prevailing idea in the districts, that the knowledge of the existence of females of that age would lead to abduction !! The above conclusions are traced through the figures below :—

Female Ratios for Rajputana.

5 to 9	10 to 14	15 to 19	20 to 24
876	752	783	964

Female Ratios *for all Rajputs*—751—The lowest of all principal castes. For *Rahtores*—696. For *Kachawahas*, 554.

Female Ratios from 10 to 20.

	10 to 14.	15 to 19
For Hindus	745	770
" Eastern Rajputana	698	753
" Jeypore	682	741
" Bundi	681	...
" Dholpur	665	...
" Jesalmir	...	674

CHAPTER V.

Civil Condition.—Table VIII.

71. Imperial Table No. VIII exhibits how many persons of each sex were at the time of the census unmarried, married, or widowed respectively. This information is, however, only available for the few Europeans and Eurasians, and the population within Military cantonments and Railway limits.

It was not thought advisable to attempt the collection of details as to their domestic relations from the people of the States.

72. There were 16,716 persons at the Census of 1891, about whose civil condition complete statistics were collected. Of these 11,080 were males and 5,636 were females, a number so insignificant, compared with the total population of Rajputana, that it would be useless to spend time in commenting on the figures.

73. In what proportion the single, married, and widowed composing this population are distributed according to age, sex, religion, and the different civil conditions, the following Statements (Nos. 32 and 33) will show:—

Abstract No. 32.

Giving the proportions of the three civil conditions according to age reduced to a radix of 1,000.

Age.	MALES.						FEMALES.						Remarks.
	Single.		Married.		Widowed.		Single.		Married.		Widowed.		
	Railway.	Cantonment.	Railway.	Cantonment.	Railway.	Cantonment.	Railway.	Cantonment.	Railway.	Cantonment.	Railway.	Cantonment.	
0 9	441	344	3	5	...	...	818	867	22	3	...	...	"Railway" includes "European and Eurasian" population in Native States.
10 14	124	76	11	4	2	...	103	117	60	23	10	48	
15 19	120	128	45	21	16	...	40	11	154	210	12	...	
20 24	133	279	147	173	81	111	16	...	236	214	30	...	
25 29	87	139	216	242	97	244	10	4	206	227	37	...	
30 34	47	24	218	239	178	133	6	...	148	209	63	...	
35 39	14	8	119	158	110	67	1	...	56	46	48	95	
40 44	17	2	113	104	157	67	3	...	62	44	190	143	
45 49	7	...	47	33	78	67	2	...	21	8	72	143	
50 54	5	...	48	14	118	89	1	...	23	10	224	143	
55 59	1	...	11	4	35	89	...	...	3	3	67	48	
60 and over	2	...	22	3	124	133	...	...	9	3	247	381	

Abstract No. 33.

Showing the relative proportion of the sexes in the different civil conditions by religions.

Religions.	Average number of								Remarks.
	Spinsters to 1,000 bachelors.		Wives to 1,000 husbands.		Widows to 1,000 widowers.		Females to 1,000 males.		
	Railway, etc.	Cantonments.	Railway, etc.	Contonments.	Railway, etc.	Cantonments.	Railway, etc.	Cantonments.	
Hindus	414	394	494	299	1,005	568	498	336	Europeans and Eurasians in Native States included under head "Railway."
Mussalmans	571	446	574	318	1,404	...	613	347	
Jains	353	...	389	...	1,889	...	472	...	
Christians	814	571	915	700	966	...	856	634	
Animistics	...	...	...	...	...	...	...	...	
Jews	250	...	1,000	...	...	...	714	...	
Parsis	1,000	...	750	...	...	...	857	...	
Sikhs	750	...	625	...	...	...	667	...	
Minor Religions	...	...	...	...	...	...	...	...	

CHAPTER VI.

Infirmities.—Tables XII to XV A.

74. No comparison can be made with the former census, as infirmities were not returned in 1881. Deaf mutes have not been returned by the Rajputana States at the present census; the other three infirmities are shown in the Abstract below (No. 34) for the three age periods of under 20, from 20 to 50, and for 50 years and over, by ratios to 1,000 of the afflicted of each sex. It will be noticed how the ratio for blindness increases from stage to stage in both sexes, and the great increase in the case of females over 50 years of age, also the great rise in the ratio of lepers of both sexes after 20 years of age.

Abstract No. 34.

Infirmity.	Distribution by age of 1,000 afflicted of each sex.					
	Under 20 years.		20 to 50 years.		50 years and over.	
	Male.	Female.	Male.	Female.	Male.	Female.
Insane . .	281	259	552	495	167	246
Blind . .	188	109	332	301	480	590
Lepers . .	84	135	584	530	332	335

75. The next Abstract (No. 35) gives, for the same periods of age, the proportion of those afflicted to 100,000 of the total number of each sex at those ages. Here is noticeable the very great increase in proportion of the blind in both sexes after 50 years of age, and the insignificant proportion of lepers until 20 years of age, the female proportion for that infirmity continuing small through all ages.

Abstract No. 35.

Infirmity.	Distribution by age of 100,000 afflicted of each sex.					
	Under 20 years.		20 to 50 years.		50 years and over.	
	Male.	Female.	Male.	Female.	Male.	Female.
Insane . .	19	11	42	22	49	38
Blind . .	108	90	215	222	1,207	1,785
Lepers . .	4	2	29	8	63	19

76. In contrasting the proportion of females afflicted with that of males

for all ages and at five periods of age, in Abstract No. 36 there is given at the foot of the abstract the ratio of females to males for the entire enumerated population as a guide in estimating the value of the figures in the abstract.

Abstract No 36.

Infirmity.	Proportion of females afflicted to 1,000 afflicted males.					
	0-14.	5 to 14.	15 to 29.	30 to 44.	45 and over.	All ages.
Insane	645	447	475	494	716	654
Blind	880	686	823	1,180	1,469	1,216
Lepers	600	460	374	270	275	300
Ratio of females to males of entire enumerated population	977	820	867	900	963	891

77. In the case of insanity the proportion of females is lower than that of males at all ages; it is at its lowest at from 5 to 14 years, and at its highest at 45 years and over.

78. The proportion of blind females to males is greater at all ages taken together, and is remarkably high after 50 years of age. Sirohi in the Southern Division shows the highest proportion at all ages together (1,605), and is followed by two States of the Western Division, Bikanir (1,462) and Marwar (1,445).

79. The proportion of female lepers is highest up to 4 years of age, it then decreases at every age-period until at 30 to 44 years it is at its lowest, there is a slight rise from 45 years of age, for all ages the proportion is very small.

80. The proportion of those afflicted with the infirmities of insanity, blindness, and leprosy to the total strength of those castes and tribes, in which the greater number of persons thus afflicted are found, is shown in Abstract No. 37 for both sexes and for each sex separately, the basis of comparison being 100,000 persons of the caste or sect, and of each sex in the caste or sect.

81. Insanity and blindness are most prevalent in the Mahajan caste and the Shekh sect of Mussulmans.

Leprosy is most prevalent among the Hindu Hujjams or Nais and the Mahajans, particularly so among the male members of those castes.

Taking the three infirmities together, the Mahajans are the most sorely afflicted of all the castes and tribes, the Rajputs occupy the sixth place for each infirmity.

Abstract No. 37.

Proportion of the afflicted to 100,000 persons of the castes and tribes, and sexes of the castes and tribes in which the greater number of afflicted are found in the order of magnitude of those afflicted.

Caste or Tribe.	Insane.			Caste or Tribe.	Blind.			Caste or Tribe.	Lepers.			Remarks.
	Both Sexes.	Male.	Female.		Both Sexes.	Male.	Female.		Both Sexes.	Male.	Female.	
Mahajan†	45	61	29	Mahajan†	609	553	671	Hajjam or Nai*	27	42	11	* Hindu Barber.
Shekh	41	51	29	Shekh	462	408	526	Mahajan†	23	38	9	† Hindu and Jain.
Kumhar	33	40	25	Brahmin	416	352	486	Kumar	22	30	13	
Brahmin	31	38	22	Kumhar	351	318	387	Jat	16	23	7	
Bhil	28	39	17	Jat	306	243	380	Bhil	16	26	6	
Rajput	24	31	15	Rajput	284	231	355	Rajput	15	22	6	
Jat	23	27	19	Chamar	262	229	302	Shekh	15	22	6	
Mina	19	22	16	Bhil	220	227	247	Mali	14	19	8	
Chamar	18	21	14	Mina	216	203	237	Brahmin	13	22	5	
Gujar	16	21	9	Gujar	202	181	227	Chamar	12	18	5	
								Gujar	8	10	5	
								Mina	8	11	4	

CHAPTER VII.

Education.—Table IX.

82. The information under this head was not recorded by the States of Rajputana, but from the most recent reports on the subject the two statements below (No. 38 and No. 39) have been drawn up to show roughly the present position of education in Rajputana.

83. In the first Statement No. 38 the ratios of males and females under education, to the total and school-going age population, is shown for Rajputana and Jeypore and Alwar (the two States in which education has advanced most), together with similar information for India.

For males the figures are as follows:—

	Ratio per 1,000 of total population.	Ratio per 1,000 of school-going age.
India	22	74·
Alwar	13	58·88
Jeypore	13	55·73
Rajputana	5	22·74

For females the figures are:—

	Ratio per 1,000 of total population.	Ratio per 1,000 of school-going age.
Alwar	1	6·21
India	·8	6·
Jeypore	...	2·03
Rajputana	...	1·05

84. The position of Alwar, more particularly as regards female education, deserves attention.

From the remarks made in Statement No. 39 it will be observed that in the matter of higher education the States stand in the order of the highest number of scholars as follows:—

1. Jeypore	1,709	6. Bharatpur	142
2. Alwar	514	7. Kota	118
3. Marwar	381	8. Tonk	113
4. Jhallawar	220	9. Dholpur	108
5. Meywar	170	10. Karauli	90

Statement No. 38.

Ratios of Males and Females under education, to the total and school-going age population.

(1).—Males.

Unit.	Total population enumerated and unenumerated.	School-going 5—15.	Number under instruction.	Ratio per 1,000. Total population.	Ratio per 1,000. School age.
Rajputana	6,455,608	1,627,818	37,017	5	22·74
Jeypore	1,510,309	353,822	19,719	13	55·73
Alwar	403,898	92,113	5,424	13	58·88
India	...	...	...	22	74·

Note.—These figures include unenumerated school-going age population=29,039 males.

(2) *Females.*

Unit.	Total population enumerated and unenumerated.	School-going 5—15.	Number under instruction.	Ratio per 1,000. Total population.	Ratio per 1,000. School age.
Rajputana	5,764,735	1,338,612	1,412	...	1·05
Jeypore	1,321,967	275,104	558	...	2·03
Alwar	363,888	75,617	470	1	6·21
India	...	...	...	8	6·

Note.—These figures include unenumerated school-going age population = 26,628 females.

Statement No. 39.

Ratio to Total Population and School age per 1,000.

Serial No.	State or Unit.	Males. Total population.	Males. School-going 5—15.	Males. Number under instruction.	Males. Ratio per 1,000. Total population.	Males. Ratio per 1,000. School age.	Females. Total population.	Females. School-going 5—15.	Females. Number under instruction.	Females. Ratio per 1,000. Total population.	Females. Ratio per 1,000. School age.
	Marwar	1,324,934	353,440	1,585	1	4·48	1,194,934	312,932	55	...	·17
	Jesalmir	62,699	18,387	...	...	...	53,002	13,970	...	...	...
	Bikanir	440,046	115,890	1,514	3	13·07	391,909	98,334	55	...	5·6
	Western Division	1,827,679	487,717	3,099	2	6·35	1,639,845	425,236	110	...	·26
	Jeypore	1,510,309	353,822	19,719	13	55·73	1,321,967	275,104	558	...	2·03
	Kishengarh	65,038	16,840	89	1	5·29	60,478	13,945	...	...	...
	Lawa	1,728	456	...	...	...	1,632	392	...	...	...
	Bharatpur	347,830	75,689	3,126	9	41·30	292,473	58,400	...	...	...
	Karauli	84,555	21,876	525	6	23·99	72,032	16,922	...	...	...
	Dholpur	157,123	34,664	276	2	7·96	122,767	25,567	...	...	...
	Alwar	403,898	92,113	5,424	13	58·88	363,888	75,617	470	1	6·21
	Tonk	103,752	26,316	763	7	28·23	95,182	22,032	117	1	5·31
	Bundi	156,033	40,349	208	1	5·15	139,642	33,171	...	...	...
	Shahpura	33,243	8,852	192	6	21·69	30,403	7,334	25	1	3·41
	Jhallawar	182,478	44,235	1,045	6	23·62	161,123	37,402	35	...	·94
	Kota	273,121	62,533	1,031	4	16·40	253,146	54,117	...	...	...
	Eastern Division	331,908	777,745	32,398	10	41·65	2,914,733	620,003	1,205	...	1·94
	Meywar	970,767	252,614	1,032	1	4·08	891,561	201,707	97	...	·48
	Banswara	108,505	27,519	202	2	7·34	103,136	22,227	...	...	...
	Dungarpur	82,920	14,517	...	...	...	82,489	11,836	...	...	...
	Partabgarh	45,842	11,056	286	6	25·87	42,133	9,375	...	...	...
	Sirohi	98,710	27,452	...	...	...	90,175	21,452	...	...	...
	Cantonments	2,077	159	...	...	...	672	148	...	...	...
	Southern Division	1,308,821	333,317	1,520	1	4·56	1,210,157	266,745	97	...	·36
	RAJPUTANA	6,455,608*	1,598,779†	(a)37,017	6	23·15	5,764,735*	1,311,984†	1,412	...	1·32

Remarks.

Note (a).—Of the 37,017 boys under instruction, 3,565 are receiving collegiate and secondary education, *viz.* :—

Marwar	381
Jeypore	1,709
Bharatpur	142
Karauli	90
Dholpur	108
Tonk	113
Jhallawar	220
Kota	118
Alwar	514
Meywar	170

* Including unenumerated population. † Excluding unenumerated population.

Note.—Taking the proportion of the school-going age of the unenumerated population in the Southern Division at 29,039 males and 26,628 females, the result of ratio to total population and school age per 1,000 is as under :—

—	—	Total population.	School-going.	Number under instruction.	Ratio per 1,000. Total population.	Ratio per 1,000. School age.
Southern Division	Males	1,308,821	362,356	1,520	1	4·19
	Females	1,210,157	293,373	97	...	·331
Rajputana *	Males	6,455,608	1,627,818	37,017	5	22·74
	Females	5,764,735	1,338,612	1,412	...	1·05

CHAPTER VIII.

Languages—Table X.

85. No information has been collected regarding the languages spoken in the States.

The language chiefly understood by the agricultural population of the country is Hindi, and its 5 dialects, namely, (1) Marwari, (2) Dhundari, (3) Brij Bhasha, (4) Mewáti, and (5) Meywari.

Marwari is largely spoken in the Western States of Marwar, Jesalmir, and Bikanir, and in Kishengarh and Sirohi.

In Bundi, Kotah, Shahpura, and Jhallawar there appears a dialect which is more Marwari than anything else, as there is very little difference between the two, except in pronunciation.

Dhundari is common in Jeypore and Lawa.

Mewáti is localised at Alwar.

Brij Bhasha is the dialect of the Eastern States of Bharatpur, Karauli, and Dholpur.

Meywari pervades the whole of the Southern Division. Here the Bhils and Grassias speak a speech of their own, which is much interspersed with Guzerati words.

Some Guzerati is also used in Banswara, Dungarpur, and Sirohi.

The study of Hindustani or Urdu is spreading throughout the province. It is the court language at the capitals of some Durbars.

86. The few Europeans and Eurasians and the population within military cantonments and railway limits, for whom full information as to languages was collected, number 16,716 souls, of whom 1,144 speak the several European tongues as noted below:—

Languages	Total.	Languages.	Total.
English	1,117	Italian	2
French	5	Russian	3
Spanish	1	Hungarian	1
German	11	Abyssinian	4
	1,134		10

87. The languages of the remainder of the 16,716 are as follows, *viz.*:—

Languages.	Total.	Languages.	Total.
Meywari	349	Punjabi	204
Dhundari	619	Sindhi	5
Mhairwari	7	Kashmiri	1
Mewáti	18	Tamil and Madrasi	21
Marwari	1,902	Telugi	2
Rangri	10	Bengali	67
Hindustani	10,937	Burmese	1
Guzerati	777	Persian	17
Bhil	403	Pushto	9
Marathi	174	Arabic	1
Goanese	47	Armenian	1
	15,243		329

CHAPTER IX.

Birth-place—Table XI.

88. Out of the total population of 12,220,343, those enumerated by the detail of birth-place amount to 11,986,196. The distribution by birth-place for every 10,000 of that number is as follows:—

1. Born in Rajputana 9,660
2. Born in territory adjoining Rajputana 322
3. Born in other parts of India . . . . . 16·9
4. Born in Asiatic countries beyond India . . . . ·9
5. Born in Europe and elsewhere . . . . . ·2

89. Of the main census divisions of Rajputana, the Western has the highest and the Eastern the lowest proportion of indigenous population.

90. The division with the highest proportion of persons born in States contiguous to Rajputana is the Eastern, and that with the lowest proportion is the Western.

91. Of persons whose birth-places are in other parts of India, the highest proportion is found in the Western Division, and the lowest in the Eastern.

92. Persons born in other countries of Asia are in the highest proportion in the Southern Division. The Abstract below (No. 40) gives the proportional figures for each division for 10,000 of the enumerated population:—

Abstract No. 40.

Divisions of Rajputana.	Born in				
	Rajputana.	Contiguous territory.	Other parts of India.	Other Asiatic countries.	Europe and elsewhere.
Western	9,810	148	41·6	·3	·1
Eastern	9,581	412	5·4	·6	
Southern	9,648	340·9	7·5	3	·6

93. I regret that want of time prevents the preparation of a statement, showing the interchange of population within Rajputana itself.

94. The interchange of population with territory contiguous to Rajputana, is shown in the following three Abstracts (Nos. 41, 42, and 43). In the case of both sexes the surrounding provinces have received a considerably greater number of people than they have given to Rajputana this is noteably the case with the Bombay presidency:—

Abstract No. 41.

(*1*) *Males.*

Living in Rajputana. Born in .		Born in Rajputana. Living in .	
Ajmere-Merwara . . .	18,261	Ajmere-Merwara . . .	34,707
Bombay Presidency . .	10,435	Bombay Presidency . .	87,497
Punjab	37,412	Punjab	87,352
North-West Provinces . .	41,226	North-West Provinces . .	55,486
Central India	45,735	Central India . . .	205,066
TOTAL .	153,069	TOTAL .	470,118

Abstract No. 42.

(2) Females.

Living in Rajputana. Born in .		Born in Rajputana. Living in .	
Ajmere-Merwara . . .	31,702	Ajmere-Merwara . . .	46,800
Bombay Presidency . .	10,175	Bombay Presidency . .	55,838
Punjab	60,366	Punjab	121,290
North-West Provinces . .	58,698	North-West Provinces . .	72,607
Central India	72,116	Central India	195,884
TOTAL .	233,057	TOTAL .	492,419

Abstract No. 43.

(3) Both Sexes.

Living in Rajputana. Born in .		Born in Rajputana. Living in .	
Ajmere-Merwara . . .	49,963	Ajmere-Merwara . .	81,507
Bombay Presidency . .	20,610	Bombay Presidency . .	143,335
Punjab	97,778	Punjab	208,652
North-West Provinces . .	99,924	North-West Provinces .	128,093
Central India . . .	117,851	Central India . . .	400,950
TOTAL .	386,126	TOTAL .	962,537

95. The balance against Rajputana is still greater in the case of males and has been mostly in favour of the Bombay Presidency and Central India.

The Bombay Presidency has been the greatest gainer in the case of females as well.

Abstract No. 44.

Ajmere-Merwara.

State.		Received.	Parted with.	Balance	
				In favour.	Against.
Meywar	Male . .	5,571	5,010	561	...
	Female .	9,893	11,902	...	2,009
Kishengarh . .	Male . .	2,699	2,695	4	...
	Female .	7,041	4,861	2,180	...
Marwar . . .	Male . .	3,137	12,553	...	9,416
	Female .	4,388	12,791	...	8,403
Jeypore . . .	Male . .	2,125	10,488	...	8,363
	Female .	4,628	14,242	...	9,614
Shahpura . . .	Male . .	2,264	Not mentioned, probably included in Meywar.	2,264 (?)	...
	Female .	3,901		3,901 (?)	...
TOTAL .	Male . .	15,796	30,746	...	14,950
	Female .	29,851	43,796	...	13,945

96. The results of the interchange of population between Ajmere-Merwara and those units of Rajputana with whom the exchange chiefly takes place, is shown in the above Abstract No. 44.

97. The general result is a balance against Rajputana in the case of both sexes which is due to the balances against the States of Marwar and Jeypore. Kishengarh has gained in the case of females.

Abstract No. 45.

Persons born in Ajmere-Merwara Living in —

State.	Total.	Male.	Female.
1. Meywar	15,464	5,571	9,893
2. Kishengarh	9,740	2,699	7,041
3. Marwar	7,525	3,137	4,388
4. Jeypore	6,753	2,125	4,628
5. Shahpura	6,165	2,264	3,901

98. Persons born in Ajmere-Merwara were found living mostly in Meywar, Kishengarh, Marwar, Jeypore, and Shahpura, in the above order (Abstract No. 45).

99. Those born in the Central India States were found in by far the greatest number in Jhalawar, and next in order they were enumerated in Meywar, Partabgarh, Kotah, and Dholpur.

100. People born in the Punjab were mostly enumerated in Alwar, Bikanir, Jeypore, and Bharatpur, and those born in the North-Western Provinces in Bharatpur, Dholpur, and Jeypore.

101. The Bombay Presidency born people were mostly enumerated in Marwar, Sirohi, and Jesalmir, in the last State they were almost all from Sindh.

Abstract No. 46.

	States.		North-Western Provinces.				Central India.			
			Receive.	Give.	Balance In favour.	Balance Against.	Receive.	Give.	Balance In favour.	Balance Against.
1	Jodhpore	Male	...	...	...	...	169	17,943	...	17,774
		Female	...	...	...	...	679	13,707	...	13,028
2	Jeypore	Male	...	...	...	...	1,011	21,814	...	20,803
		Female	...	...	...	...	1,891	15,201	...	13,310
3	Bharatpur	Male	12,736	24,453	...	11,717	...	...	...	...
		Female	28,044	39,850	...	11,806	...	...	...	...
4	Dholpur	Male	7,391	9,479	...	2,088	3,780	3,942	...	162
		Female	16,882	16,558	324	...	7,030	4,166	2,864	...
5	Tonk in Rajputana*.	Male	...	...	...	...	1,291	87,864	...	86,573
		Female	...	...	...	...	3,163	75,505	...	72,342
6	Kotah	Male	...	...	...	...	5,602	6,756	...	1,154
		Female	...	...	...	...	6,942	7,900	...	958
7	Jhalawar	Male	...	...	...	...	13,020	22,964	...	9,944
		Female	...	...	...	...	23,378	32,473	...	9,095
8	Partabgarh	Male	...	...	...	...	4,865	4,094	771	...
		Female	...	...	...	...	7,112	6,314	798	...
9	Meywar	Male	...	...	...	...	13,153	18,188	...	5,035
		Female	...	...	...	...	16,212	24,078	...	7,866

* The figures in the "Receive" column are those for Rajputana only, if those for the detached areas situated in Tonk be added, they become 13,771 and 19,590 instead of 1,291 and 3,162.

102. In the above Abstract (No. 46) is shown, for the nine States for which only statistics are available, side by side, the number of persons born in Central India and the North-Western Provinces enumerated in those States, and the number of persons born in those States enumerated in Central India and the North-Western Provinces, together with the result of the comparison.

103. Looking upon the former class as received and the latter as parted with, it will be seen the balance against Tonk is very great in the case of both sexes, even when the Central India figures are added to those for Rajputana (as they ought to be for fair comparison) the balance against Tonk then remains 74,093 males and 55,915 females. Jeypore and Jodhpore both have large balances against them in their interchange with Central India, and Jhalawar and Meywar have fairly large ones, while Dholpur is a fair gainer in the case of females.

104. In interchange with the North-West Provinces, Bharatpur has parted with many thousands more of males and females than it has obtained from those provinces.

CHAPTER X.

CASTES, TRIBES, AND RACES BY NATIONALITY OR TRADITIONAL OCCUPATION—TABLE XVI.

Abstract No. 47.

Relative strength of the caste groups by Units and Divisions and for Rajputana generally.

	Territorial Unit.	Class A. Agricultural.		Class B.—Professional.		Class C.—Commercial.		Class D.—Artisan and Village Menials.		Class E.—Vagrant Minor Artisans, Performers.		Class F.—Races and Nationalities.	
		Number.	Ratio per 1,000.	Number.	Ratio per 1,000.	Number.	Ratio per 1,000.	Number.	Ratio per 1,000.	Number.	Ratio per 1,000.	Number.	Ratio per 1,000.
1	Marwar	978,124	388	460,779	183	242,709	96	732,063	291	66,933	27	39,260	16
2	Jesalmir	39,022	337	10,560	91	6,7[illegible]2	58	29,853	258	389	3	29,115	252
3	Bikanir	329,403	396	152,938	184	67,276	81	268,792	323	6,391	8	7,095	9
	Western Division	1,346,609	388	624,277	180	316,747	91	1,030,708	297	73,713	21	75,470	22
4	Jeypore	980,946	346	494,547	174	243,935	86	912,300	322	26,253	9	174,293	62
5	Kishengarh	44,625	355	19,484	155	10,137	81	42,289	337	2,692	21	6,289	50
6	Lawa	1,038	309	269	80	252	75	1,726	514	75	22	...	..
7	Alwar	286,361	373	126,232	164	42,957	56	286,899	374	2,533	3	22,804	30
8	Bharatpur	256,681	401	96,846	151	38,858	61	189,902	297	2,219	3	55,799	87
9	Dholpur	115,401	412	49,894	178	13,447	49	83,845	299	671	2	16,632	60
10	Karauli	67,952	434	27,417	175	9,357	60	43,903	280	313	2	7,644	49
11	Tonk (in Rajputana)	65,010	327	22,873	115	13,148	66	70,705	355	3,155	16	24,043	121
12	Bundi	131,456	445	38,874	131	15,639	53	100,025	338	3,422	12	6,262	21
13	Shahpura	22,420	352	8,800	138	4,373	69	25,922	407	489	8	1,636	26
14	Kotah	228,997	435	70,551	134	23,788	45	168,450	320	3,364	6	31,117	59
15	Jhalawar	163,693	476	37,384	109	16,140	47	99,621	290	12,071	35	14,692	43
	Eastern Division	2,364,580	379	993,177	159	432,028	70	2,025,587	325	57,257	9	361,211	58
16	Partabgarh	...	...	...	...	...	...	...	...	...	...	...	...
17	Banswara	...	...	...	...	...	...	...	...	...	...	...	...
18	Dungarpur	34,350	207	19,864	120	12,414	75	30,030	182	155	1	1,635	9
19	Meywar	688,179	369	255,033	137	135,546	72	592,612	318	15,350	8	41,976	23
20	Sirohi	63,217	331	19,149	100	19,534	102	45,950	241	35,287	185	4,839	25
	Southern Division	785,746	354	294,046	132	167,495	75	668,592	301	50,792	23	48,450	22
	RAJPUTANA	4,496,935	377	1,911,500	160	916,270	77	3,724,887	312	181,762	15	485,131	40

NOTE 1.—The figures for the Southern Division are incomplete as caste returns for Banswara and Partabgarh were not prepared. The figures of total population for Dungarpur, Meywar, Sirohi include unenumerated population.

NOTE 2.—Oswals and Saraogis under head "Writers" in Class B of Table XVI have been transferred to Class C under "Traders" for the purpose of ratio calculation of Mahajans and commercial class.

105. Observed from this point of view, the population of Rajputana is distributed among the caste and tribe groups in the following manner :—

Class.	Ratio per 1,000 of Total Population.
A.—Agricultural	377
D.—Artisan and Village Menials	312
B.—Professional	160
C.—Commercial	77
F.—Races and Nationalities	40
E.—Vagrant Minor Artisans and Performers	15

106. The agricultural class has the highest ratio in the Western Divisiou, but the figures for the three divisions are very close, namely :—

Western	388
Eastern	379
Southern	354

The units with the highest and lowest ratios of the agricultural class are—

Highest.		Lowest.	
Jhalawar	476	Jesalmir	337
Bundi	445	Sirohi	331
Kotah	435	Tonk	327
Karauli	434	Lawa	309

107. It should be noted here that the populations of Partabgarh and Banswara are omitted in the calculation of these ratios, as caste returns were not received from those States, but the unenumerated Bhils of Meywar and Dungarpur and the unenumerated Grassias of Serohi have been included, those States having prepared the caste statistics.

These unenumerated Bhils and Grassias represent the remaining 19 per 1,000 of the population, and if they be added to class A like their enumerated fellows, the ratio for that class rises to 396 for Rajputana, and to 446 for the Southern Division which latter would then head the divisions for class A.

108. The professional class (B) has its highest ratio in the Western Division, the three divisions are represented by the following figures:—

Western	180
Eastern	159
Southern	132

Among the units the highest and lowest figures are—

Highest.		Lowest.	
Bikanir	184	Jhalawar	109
Marwar	183	Sirohi	100
Dholpur	178	Jesalmir	91
Karauli	175	Lawa	80

109. The division with the greatest proportion of the commercial class (C) is the Western, the three divisions stand in the following order:—

	Ratio.
Western	91
Southern	75
Eastern	70

The States with the highest and lowest ratios for this class are—

Highest.		Lowest.	
Sirohi	102	Bundi	53
Marwar	95	Dholpur	49
Jeypore	86	Jhalawar	47
Bikanir, Kishengarh	81	Kotah	45

110. Class D (Artisans and Village Menials) is represented in the three divisions by the following figures:—

Eastern	325
Southern	301
Western	297

The units containing the highest and lowest ratios of this class are—

Highest.		Lowest.	
Lawa	514	Karauli	280
Shahpura	407	Jesalmir	258
Alwar	374	Sirohi	241
Tonk in Rajputana	355	Dungarpur	182

111. The class of Vagrants, Minor Artisans, and Performers (E) has its highest proportion in the Southern Division, its lowest in the Eastern, the figures for the divisions being—

Southern	23
Western	21
Eastern	9

Among the different units this class varies greatly in Sirohi, the ratio is as much as 185, the other three highest ratios are—

Jhalawar	35
Marwar	27
Lawa	22

The lowest ratios are very small, namely :—

Jesalmir, Alwar, Bharatpur	3
Dholpur, Karauli	2
Dungarpur	1

112. Much the highest ratio of *class F.—Races and Nationalities* is found in the Eastern Division (58), in the other two divisions the ratio is the same namely, 22.

This class is very high in proportion in Jesalmir, the figures for that State and those which follow it in the highest ratio are—

Jesalmir	252
Tonk in Rajputana	121
Bharatpur	87
Jeypore	62
Dholpur	60

In the following States the ratio is the lowest, *viz.* :—

Bundi	21
Marwar	16
Bikanir, Dungarpur	9

113. The details of the figures above noticed are given in Abstract No. 47 at the head of this chapter.

114. In the next Abstract No. 48 those castes which are of the most importance numerically, and others which are of consequence on account of local repute, are given in the order of numerical strength, it is shown at the same time the proportion they bear to the total population of Rajputana (excluding the population of Banswara and Pertabgarh for the reason already mentioned).

Abstract 48.

Statement showing the principal castes in numerical order and the proportion they bear to the total population of Rajputana.

PRINCIPAL CASTES IN NUMERICAL ORDER.

	Castes.	Total Number.	Ratio to 1,000 inhabitants.
1	Brahmin	1,135,397	93
2	Jat	1,054,200	86
3	Mahajan (Hindu and Jain)	869,599	73
4	Chamar	846,616	71
5	Rajput	748,868	63
6	Bhil	743,700	62
7	Gujar	572,569	48
8	Mina	536,917	45
9	Mahajan (Hindu)	468,087	39
10	Mahajan (Jain)	401,512	34
11	Mali	358,234	30
12	Kumhar	297,285	25

Statement showing the principal castes in numerical order and the proportion they bear to the total population of Rajputana—continued.

PRINCIPAL CASTES IN NUMERICAL ORDER.

	CASTES.	Total Number.	Ratio to 1,000 inhabitants.
13	Balai	282,491	24
14	Rahari	211,808	18
15	Khati	207,840	17
16	Bhambi	207,152	17
17	Ahir	156,464	13
18	Hajjam	149,672	13
19	Meo	145,184	12
20	Sunar	81,928	7
21	Mehtar	81,096	7
22	Charan	48,430	4
23	Moghia	35,073	3
24	Naga	16,016	1
25	Bagri	11,353	1
26	Kanjar	3,928	...

115. The Brahmins lead and are followed by the Jats; Mahajans and Chamars come next in pretty equal numbers, then come the Rajputs and next to them, the Bhils.

116. The distribution of some of these selected castes, namely, (1) Brahmin, (2) Jats, (3) Mahajans, (4) Chamars, (5) Rajputs, (6) Bhils, (7) Gujars, (8) Minas, (9) Charans, (10) Moghias or Baoris, (11) Bagris, and (12) Nagas as shown by the proportion they bear to the total population in each division, and unit on the basis of 1,000 of the latter is as follows:—

(1) Brahmins.

Eastern Division	110	
Western "	84	
Southern "	72	
Dholpur	140	Highest ratios.
Karauli	139	
Jeypore	127	
Bharatpur	122	
Sirohi	68	Lowest ratios.
Tonk in Rajputana	58	
Jhalawar	53	
Lawa	51	
Jesalmir	50	

(2) Jats.

Western Division	150	
Eastern "	72	
Southern "	38	
Bikanir	243	Highest ratios.
Kishengarh	177	
Bharatpur	154	
Marwar	125	

Dholpur	10	Lowest ratios.
Kotah	9	
Jesalmir	8	
Karauli	4	
Jhalawar		
Sirohi	2	

The small proportion of the ruling race in the Jat State of Dholpur is noticeable.

Mahajans.

Western Division	86
Southern "	69
Eastern "	67

Sirohi	100	Highest ratios.
Marwar	90	
Jeypore	85	
Bikanir	80	

Dholpur	48	Lowest ratios.
Bundi		
Dungarpur	47	
Jhalawar	37	
Kotah	36	

Chamar.

Eastern Division	100
Western "	41
Southern "	35

Bharatpur	148	Highest ratios.
Dholpur	142	
Karauli	136	
Lawa	127	
Tonk in Rajputana	121	

Jesalmir	69	Lowest ratios.
Meywar	30	
Dungarpur	28	
Marwar	18	

Rajputs.

Western Division	98
Southern "	74
Eastern "	39

It will be observed how much stronger, relatively, the Rajputs are in the Western as compared with the Eastern Division.

Jesalmir	245	Highest ratios.
Marwar	97	
Sirohi	87	
Bikanir	80	

Kotah	30	Lowest ratios.
Jhalawar	24	
Tonk in Rajputana	23	
Bharatpur	16	

Attention may be drawn to the singularly high ratio of Rajputs in Jesalmir as compared with the other States, the very small ratios in some Rajput States and in the Mussalman State of Tonk and the Jat State of Bharatpur.

Further particulars about Rajputs will be found in the remarks on the Provincial Tables.

Bhils.

Southern Division	249
Western "	20
Eastern "	7

Banswara	648	Highest ratios.
Dungarpur	405	
Pertabgarh	304	
Meywar	204	

As regards the lowest ratios, one State in the Western and four in the Eastern have no Bhil population at all.

The Bhil population can only be considered approximate so many of them not having been regularly enumerated.

Gujars.

Eastern Division	72
Southern "	43
Western "	8

Bundi	181	Highest ratios.
Tonk in Rajputana	88	
Lawa	84	
Dholpur		
Bharatpur	73	

Shahpura	20	Lowest ratios.
Marwar	10	
Bikanir	2	
Sirohi		
Jesalmir	*Nil*	
Dungarpur		

Minas.

Eastern Division	75
Southern "	21
Western "	7

Bundi	134	Highest ratios.
Kotah	90	
Jeypore	87	
Alwar	63	
Tonk	62	

Bharatpur	18	Lowest ratios.
Marwar	9	
Bikanir	2	
Kishengarh		
Dungarpur	*Nil*	
Jesalmir		

Charans.

Western Division	8
Southern "	3
Eastern "	2

Jesalmir	15	Highest ratios.
Sirohi	15	
Marwar	8	
Bikanir	7	
Tonk in Rajputana	5	

There are four units without any Charan inhabitants.

Moghias and Baoris.

Western Division	7
Eastern "	1
Southern "	

Marwar	8
Bikanir	4
Kotah	
Jhalawar	
Shahpura	3

There are seven units without inhabitants of this caste.

Bagri.

Western Division	2
Eastern "	1
Southern "	

Lawa	10
Jhalawar	10
Marwar	2

This caste is only to be found in seven out of the 20 units.

Nagas.

Eastern Division	2
Western "	1
Southern "	*Nil.*

The Nagas are only found in any number in the Jeypore and Marwar States, where their ratios are 4 and 2 per 1,000. In five other States they are resident in small numbers.

117. As these interesting folk have recently been the subject of some correspondence, a brief notice of them, founded on information received from Jeypore and Jodhpore, is here given.

Dadu-panthi-Nagas.

118. From Jeypore where the sect is most prominent, the following account has been received.

119. The Dadu-panthi sect was founded some 300 years ago by Dadu, the son of a Nagar Brahmin of Ahmedabad, who quitting that place travelled to Bali in Marwar, from there to Kishengarh and then to Sambhar where he remained and came under the notice of the Maharaja of Amber. He died at Naraina not far from Sambhar where his followers still assemble once a year.

Out of all his numerous disciples only 52 adopted successors who became the founders of the 52 "Thambas" or "Gaddis" now to be found in Jeypore, Jodhpore, Bikanir, and Alwar, the most important of which are in Jeypore.

The cardinal points of Dadu's teaching which is acted up to by his followers are—

(i) The equality of all men.
(ii) Vegetarianism.
(iii) Total abstinence.
(iv) Lifelong celibacy.

The most esteemed among the Dadu-panthis are known among themselves as "Virekta" which signifies complete self-denial, the others are known by the general name of Sadhu or Swami, among whom is the particular section called Naga which name, it is said, is applied to them owing to the scantiness of the "Dhoti" they wear which leave the impression of Naga or nakedness.

The worship of the Dadu-panthis consists in the veneration with which they regard their sacred book, the Dadu-Bauni, copies of which are kept in sanctuaries known as Dadu-dwara where daily offerings of sandal wood and flowers are presented to them.

The Nagas owe their origin to one Sundar Das, an old Rajput of Bikanir, who was permitted by Dadu to become his disciple without abandoning his profession of arms.

The Nagas are now a purely military class noted for their fidelity to the Durbar, they are quartered in different parts of the State and receive both pay and land for their services. Strict celibacy being enjoined the Dadu-panthis recruit their numbers by adoption from all, but the lowest castes of Hindus and Mussalmans. In the case of Nagas the adopted boys are at once put into active training and thus develop into young men of fine physique.

The well-to-do Dadu-panthis of Jeypore have established "Garden-Houses" which are open to Sadhus of all creeds as places of rest while on their pilgrimages.

The Dadu-panthis of Jeypore, of whom there are 11,672 inclusive of 5,371 "Nagas", have all been entered in the returns as devotees under *Class B.—"Professional."*

There are no Dadu-panthi women as woman is unknown to the sect, if a Dadu-panthi marries or forms a connection with any woman he is considered an apostate.

120. The information from Jodhpore differs in the following particulars.

It is said there are two distinct sects of Dadu-panthis, those who marry and are known as "Gharbaris" (with regard to these, Jeypore considers them as either a different sect or Apostate Dadu-panthis), and the Nagas who do not marry; 2,008 females of the "Gharbari" sect have been returned, who it is said will only marry with Dadu-panthis.

The appellation of Naga is said to signify nakedness, in the sense of homeless that is without household ties.

121. The abstracts which show for the above 12 castes and the 14 others mentioned in Abstract No. (49), their ratios to 1,000 of the total population,

and the proportion females bear to 1,000 males, and from which the above quoted figures have been taken, are given below:—

Abstract No. 49.

Ratios of the 26 selected castes to 1,000 of the Total Population, also the proportion of Females to 1,000 Males.

Serial No.	Territorial Unit.	(1) Brahmin.					(2) Jat (Hindu).				
		Total Number.	Relative strength per 1,000 of inhabitants.	Males.	Females.	Females Ratio per 1,000 of Males.	Total Number.	Ratio per 1,000 inhabitants.	Males.	Females.	Females Ratio per 1,000 Males.
1	Marwar	202,510	80	106,057	96,453	909	315,457	125	171,892	143,565	835
2	Jesalmir	5,815	50	2,871	2,944	1,025	954	8	504	450	833
3	Bikanir	84,466	102	43,051	41,415	962	202,165	243	108,698	93,467	859
	Western Division	292,791	84	151,979	140,812	926	518,576	150	281,094	237,482	845
4	Jeypore	360,401	127	186,197	174,204	935	265,806	93	144,307	121,499	842
5	Kishengarh	10,967	87	5,726	5,241	915	22,281	177	11,582	10,699	924
6	Lawa	170	51	86	84	977	346	103	186	160	860
7	Alwar	77,899	101	40,262	37,637	935	32,786	43	17,590	15,196	864
8	Bharatpur	77,924	122	42,169	35,755	848	98,332	154	55,276	43,056	779
9	Dholpur	38,094	140	21,479	16,615	774	2,825	10	1,665	1,160	700
10	Karauli	21,721	139	11,369	10,352	910	698	4	356	342	961
11	Tonk (in Rajputana)	11,523	58	6,176	5,347	866	12,831	65	6,882	5,949	864
12	Bundi	22,828	77	11,921	10,907	915	3,535	12	1,976	1,559	789
13	Shapura	4,845	76	2,519	2,326	923	5,050	79	2,675	2,375	813
14	Kotah	38,106	72	20,097	18,009	896	4,930	9	2,724	2,206	809
15	Jhalawar	18,263	53	9,896	8,367	846	1,331	4	692	639	923
	Eastern Division	682,741	110	357,897	324,844	908	450,751	72	245,911	204,840	833
16	Pertabgarh	Details not furnished.									
17	Banswara						6	...	5	1	200
18	Dungarpur	13,299	80	6,419	6,880	1,072	84,571	45	43,759	40,812	932
19	Meywar	133,535	71	65,790	67,745	1,030	296	2	185	111	600
20	Sirohi	13,031	68	6,396	6,635	1,037					
	Southern Division	159,865	72	78,605	81,260	1,034	84,873	38	43,949	40,924	931
	RAJPUTANA	1,135,397	93	588,481	546,916	929	1,054,200	86	570,954	483,246	846

NOTE.—For castes the total population of the Southern Division is 2,219,362, the population of Dungarpur, Meywar, and Sirohi.

Abstract No. 49—*contd.*

Ratios of the 26 selected castes to 1,000 of the Total Population, also the proportion of Females to 1,000 Males—contd.

Serial No.	Territorial Unit.	(3) Mahajans (Hindu and Jain).					(13) Mahajan (Jains).					(14) Mahajan (Hindu).				
		Total Number.	Relative strength per 1,000 of inhabitants.	Males.	Females.	Females Ratio per 1,000 Males.	Total Number.	Ratio per 1,000 inhabitants.	Males.	Females.	Females Ratio per 1,000 Males.	Total Number.	Ratio per 1,000 inhabitants.	Males.	Females.	Females Ratio per 1,000 Males.
1	Marwar	225,818	90	104,045	121,773	1,170	164,122	65	78,437	85,685	1,092	61,696	24	25,608	36,088	1,409
2	Jesalmir	6,762	58	3,263	3,499	1,072	1,501	13	656	845	1,288	5,261	45	2,607	2,654	1,018
3	Bikanir	66,395	80	30,319	36,076	1,190	26,011	31	11,149	14,862	1,333	40,384	49	19,170	21,214	1,107
	Western Division	298,975	86	137,627	161,348	1,172	191,634	55	90,242	101,392	1,124	107,341	31	47,385	59,956	1,265
4	Jeypore	241,404	85	124,689	116,715	936	47,156	17	24,923	22,233	892	194,248	69	99,766	94,482	947
5	Kishengarh	9,864	79	5,078	4,786	942	5,464	44	2,781	2,683	965	4,400	35	2,297	2,103	916
6	Lawa	250	74	134	116	866	228	68	120	108	900	22	7	14	8	571
7	Alwar	42,488	55	22,769	19,719	866	4,485	5	2,320	2,165	933	38,003	49	20,449	17,554	858
8	Bharatpur	37,683	59	20,636	17,047	826	4,408	7	2,329	2,079	893	33,275	52	18,307	14,968	818
9	Dholpur	13,447	48	7,251	6,196	854	2,649	9	1,465	1,184	808	10,798	38	5,786	5,012	866
10	Karauli	9,305	59	4,942	4,363	883	359	2	201	158	786	8,946	57	4,741	4,205	887
11	Tonk in (Rajputana)	12,355	62	6,634	5,721	862	6,622	34	3,574	3,048	853	5,733	29	3,060	2,673	873
12	Bundi	14,508	48	7,677	6,831	850	8,011	27	4,235	3,776	892	6,497	22	3,442	3,055	888
13	Shahpura	4,362	69	2,261	2,101	929	2,326	37	1,186	1,140	961	2,036	32	1,075	961	894
14	Kotah	19,121	36	10,054	9,067	902	5,169	10	2,724	2,445	898	13,952	26	7,330	6,622	903
15	Jhalawar	12,878	37	6,850	6,028	880	4,031	12	2,157	1,874	869	8,847	26	4,693	4,154	885
	Eastern Division	417,665	67	218,975	198,699	907	90,908	15	48,015	42,893	893	326,757	52	170,960	155,797	911
16	Pertabgarh	Details not furnished.														
17	Banswara															
18	Dungarpur	7,852	47	3,772	4,080	1,082	7,113	43	3,403	3,710	1,090	739	4	369	370	1,003
19	Meywar	126,099	68	68,526	57,573	840	93,377	50	48,708	44,669	917	32,722	18	19,818	12,904	651
20	Sirohi	19,008	100	8,353	10,655	1,076	18,480	97	8,035	10,445	1,300	528	3	318	210	660
	Southern Division	152,959	69	80,651	72,308	909	118,970	54	60,146	58,824	978	33,989	15	20,505	13,484	658
	RAJPUTANA	869,599	73	437,253	432,346	989	401,512	34	198,403	203,109	1,024	468,087	39	238,850	229,237	960

NOTE.—For the purpose of ratio calculation, the Oswals and Saraogis returned under class B (under head—"*Writers*") have all been treated as Mahajans entered under class C (head—"*Traders*").

Abstract No. 49 —*contd.*

Ratios of the 26 selected castes to 1,000 of the Total Population, also the Proportion, of Females to 1,000 Males—contd.

Serial No.	Territorial Unit.	(4) Chamar.					(5) Rajputs.					(6) Bhils, Enumerated and Unenumerated.*				
		Total Number.	Ratio per 1,000 inhabitants.	Males.	Females.	Ratio per 1,000 Males.	Total Number.	Ratio per 1,000 inhabitants.	Males.	Females.	Ratio per 1,000 Males.	Total Number.	Relative strength per 1,000 inhabitants.	Males.	Females.	Females, Ratio per 1,000 Males.
1	Marwar	46,111	18	25,034	21,077	842	244,700	97	138,439	106,261	768	66,964	27	36,484	30,480	835
2	Jesalmir	7,976	69	3,511	4,465	1,272	28,329	245	15,899	12,430	782	3,936	34	2,245	1,691	753
3	Bikanir	88,350	106	46,510	41,840	900	66,273	80	38,761	27,512	710	...	...	...	...	...
	Western Division	142,437	41	75,055	67,382	898	339,302	98	193,099	146,203	757	70,900	20	38,729	32,171	831
4	Jeypore	243,048	86	127,270	115,778	910	127,050	45	76,232	50,818	667	2,341	1	1,226	1,115	909
5	Kishengarh	10,080	85	5,305	5,375	1,013	6,614	53	3,655	2,959	809	886	7	440	446	1,014
6	Lawa	426	127	221	205	928	107	32	51	56	1,098	...	...	...	...	...
7	Alwar	82,936	108	42,854	40,082	935	27,552	36	15,737	11,815	751	37	...	25	12	480
8	Bharatpur	94,637	148	50,099	44,538	889	10,088	16	5,863	4,225	721	...	...	...	...	...
9	Dholpur	39,643	142	21,935	17,708	807	26,955	96	15,462	11,493	743	...	...	...	...	...
10	Karauli	21,282	136	11,150	10,132	909	8,777	56	4,869	3,908	803	...	...	...	...	...
11	Tonk (in Rajputana)	24,068	121	12,322	11,746	952	4,501	23	2,565	1,936	755	5,058	25	2,698	2,360	875
12	Bundi	21,535	73	11,036	10,499	951	6,939	34	3,828	3,111	812	6,988	24	3,547	3,441	970
13	Shahpura	5,652	89	2,912	2,740	941	2,217	35	1,265	952	752	2,603	41	1,354	1,249	922
14	Kotah	53,726	102	27,663	26,063	942	15,777	30	8,450	7,327	867	10,041	19	5,250	4,791	913
15	Jhalawar	28,037	82	14,520	13,517	931	8,407	24	4,840	3,567	737	17,674	51	9,149	8,525	931
	Eastern Division	625,670	100	327,287	298,383	912	244,984	39	142,817	102,167	715	45,628	7	23,689	21,939	926
16	Partabgarh	Details not furnished			...	...	...	...	...	...	...	26,705	304	13,699	13,006	954
17	Banswara				..	...	...	...	...	...	...	137,164	648	70,902	66,262	935
18	Dungarpur	4,731	28	2,505	2,226	889	11,031	67	5,847	5,184	887	66,952	405	33,476	33,476	1,000
19	Meywar	56,278	30	29,804	26,474	821	136,974	74	77,118	59,856	776	380,113	204	193,587	186,526	964
20	Sirohi	17,500	92	9,272	8,228	885	16,577	87	8,870	7,707	869	16,238	85	8,625	7,613	883
	Southern Division	78,509	35	41,581	36,928	888	164,582	74	91,835	72,747	792	627,172	249	320,289	306,883	958
	RAJPUTANA	846,616	71	443,923	402,693	907	748,868	63	427,751	321,117	751	743,700	62	382,707	360,993	943

NOTE.—For the purposes of this Statement (Bhils) the total population of Rajputana is taken at 12,220,343 souls (*i.e.*, enumerated and unenumerated).
The figures for Banswara and Partabgarh are taken from Imperial Table VI. The total population of Southern Division is = 2,518,978.
* Details of the total number of Bhils in Rajputana will be found on page 58.

Abstract No. 49—*contd.*

Ratios of the 26 selected castes to 1,000 of the Total Population, also the Proportion of Females to 1,000 Males—contd.

DETAILS OF THE TOTAL NUMBER OF BHILS IN RAJPUTANA.

Serial No.	Territorial Unit.	Total.			Enumerated.			Unenumerated.		
		Total.	Males.	Females.	Total.	Males.	Females.	Total.	Males.	Females.
1	Jesalmir	3,936	2,245	1,691	3,936	2,245	1,691	...	...	...
2	Marwar	66,964	36,484	30,480	66,964	36,484	30,480	...	...	...
	Western Division	70,900	38,729	32,171	70,900	38,729	32,171	...	...	...
3	Jeypore	2,341	1,226	1,115	2,341	1,226	1,115	...	...	...
4	Kishengarh	886	440	446	886	440	446	...	...	...
5	Alwar	37	25	12	37	25	12	...	...	...
6	Jhalawar	17,674	9,149	8,525	17,674	9,149	8,525	...	...	...
7	Tonk	5,058	2,698	2,360	5,058	2,698	2,360	...	...	...
8	Bundi	6,988	3,547	3,441	6,988	3,547	3,441	...	...	...
9	Kotah	10,041	5,250	4,791	10,041	5,250	4,791	...	...	...
10	Shahpura	2,603	1,354	1,249	2,603	1,354	1,249	...	...	...
	Eastern Division	45,628	23,689	21,939	45,628	23,689	21,939	...	...	...
11	Gungapur and Nandwas*	1,736‡	884	852	1,736	884	852	...	...	...
12	Meywar†	377,860	192,189	185,671	243,431	124,975	118,456	134,429	67,214	67,215
13	Serohi†	16,090	8,532	7,558	16,090	8,532	7,558	...	...	...
14	Banswara	111,139	57,637	53,502	111,139	57,637	53,502	...	...	...
15	Kushalgarh	26,025	13,265	12,760	427	220	207	25,598	13,045	12,553
16	Dungarpur	66,952	33,476	33,476	...	...	...	66,952	33,476	33,476
17	Partabgarh	26,705	13,699	13,006	26,705	13,699	13,006	...	...	...
18	Erinpura†	118	76	42	118	76	42	...	...	...
19	Kherwara†	429	426	3	429	426	3	...	...	...
20	Kotra†	88	88	...	88	88	...	...	...	...
21	Abu†	30	17	13	30	17	13	...	...	...
	Southern Division	627,172	320,289	306,883	400,193	206,554	193,639	226,979	113,735	113,244
	RAJPUTANA	743,700	382,707	360,993	516,721	268,972	247,749	226,979	113,735	113,244

* To be added to Meywar.
† Cantonments to be added to Meywar and Sirohi.
‡ Excluding 1,932 aboriginals classed as Hindus in Table XVIX.

Abstract No. 49—*contd.*

Ratios of the 26 selected castes to 1,000 of the Total Population, also the Proportion of Females to 1,000 Males—contd.

Serial No.	Territorial Unit.	(7) Gujar (Hindu).					(8) Mina.					(9) Charan.				
		Total Number.	Relative strength per 1,000 inhabitants.	Males.	Females.	Females Ratio per 1,000 Males.	Total Number.	Ratio per 1,000 of inhabitants.	Males.	Females.	Females Ratio per 1,000 Males.	Total Number.	Relative strength per 1,000 inhabitants.	Males.	Females.	Females Ratio per 1,000 Males.
1	Marwar	25,475	10	13,146	12,329	938	23,856	9	12,270	11,580	944	21,426	8	11,502	9,924	863
2	Jesalmir	62	...	30	32	1,067	...	...	...	...	...	1,713	15	935	778	832
3	Bikanir	1,481	2	799	682	854	1,278	2	702	576	821	5,890	7	3,328	2,562	770
	Western Division	27,018	8	13,975	13,043	933	25,128	7	12,972	12,156	937	29,029	8	15,765	13,264	841
4	Jeypore	198,443	70	108,645	89,798	827	246,473	87	131,701	114,772	871	7,079	2	3,812	3,267	857
5	Kishengarh	7,709	61	3,991	3,718	935	294	2	156	144	960	451	4	245	206	841
6	Lawa	283	84	142	141	993	115	34	57	58	1,018	...	...	...	...	...
7	Alwar	42,727	56	23,198	19,529	842	47,353	63	24,867	22,486	904	401	1	191	210	1,099
8	Bharatpur	47,062	73	26,272	20,790	791	11,245	18	6,194	5,051	816	...	...	...	...	...
9	Dholpur	28,873	84	20,197	8,676	429	12,593	45	7,108	5,485	772	...	...	...	...	...
10	Karauli	15,978	57	9,418	6,560	696	31,091	19	17,166	13,925	811	...	...	...	...	...
11	Tonk (in Rajputana)	13,751	88	7,000	6,451	885	12,298	62	6,596	5,702	864	926	5	439	487	1,109
12	Bundi	36,028	181	19,363	16,665	861	39,671	134	21,789	17,882	821	435	1	246	189	768
13	Shahpura	5,797	20	3,101	2,696	869	1,265	20	709	556	784	39	1	21	18	857
14	Kotah	34,708	66	18,276	16,432	899	47,586	90	25,045	22,541	900	1,209	2	445	764	1,717
15	Jhalawar	18,629	35	9,995	8,634	864	16,011	47	8,558	7,453	871	1,249	4	581	668	1,150
	Eastern Division	449,988	72	249,898	200,090	801	465,995	75	249,940	216,055	864	11,789	2	5,980	5,809	971
16	Pertabgarh	Details not furnished.														
17	Banswara															
18	Dungarpur	40	...	25	15	600	...	...	...	...	...	214	1	100	114	1,140
19	Meywar	95,209	51	55,801	39,408	706	38,954	21	20,145	18,809	934	4,560	2	2,322	2,238	964
20	Sirohi	314	2	213	101	474	6,840	36	3,860	2,980	772	2,838	15	1,451	1,387	956
	Southern Division	95,563	43	56,039	39,524	705	45,794	21	24,005	21,789	908	7,612	3	3,873	3,739	965
	RAJPUTANA	572,569	48	319,912	252,657	789	536,917	45	286,917	250,000	871	48,430	4	25,618	22,812	890

Abstract No. 49—*contd.*

Ratios of the 26 selected castes to 1,000 of the Total Population, also the Proportion of Females to 1,000 Males—contd.

Serial No.	Territorial Unit.	(10) Moghia or Baori.					(11) Bagri.					(12) Naga.				
		Total Number.	Relative strength per 1,000 inhabitants.	Males.	Females.	Females Ratio per 1,000 Males.	Total Number.	Relative strength per 1,000 inhabitants.	Males.	Females.	Females Ratio per 1,000 Males.	Total Number.	Relative strength per 1,000 inhabitants.	Males.	Females.	Females Ratio per 1,000 Males.
1	Marwar	21,332	8	10,353	10,979	1,061	6,053		2,477	3,576	1,444	4,138	2	2,130	2,008	943
2	Jesalmir	33	...	15	18	1,200	18	...	...	18	...	...	...	...	...	...
3	Bikanir	3,043	4	1,621	1,422	877	...	...	..	...	...	29	...	29	...	...
	Western Division	24,408	7	11,989	12,419	1,036	6,071	2	2,477	3,594	1,451	4,167	1	2,159	2,008	930
4	Jeypore	2,632	1	1,336	1,296	970	...	...	...	...	...	11,672	4	11,672	...	...
5	Kishengarh	256	2	130	126	969	...	...	...	...	...	8	...	8	...	...
6	Lawa	...	...	...	...	...	35	10	17	18	1,059	...	...	...	...	...
7	Alwar	1,171	2	664	507	764	...	...	...	...	...	45	...	42	3	71
8	Bharatpur	...	...	...	...	...	...	...	...	...	...	...	...	...	...	...
9	Dholpur	...	...	...	...	...	...	...	...	...	...	...	...	...	...	...
10	Karauli	105	1	62	43	694	...	...	...	...	...	...	...	...	...	...
11	Tonk in Rajputana	225	1	116	109	940	...	...	...	...	...	16	...	15	1	67
12	Bundi	...	...	...	...	...	...	...	...	...	...	...	...	...	...	...
13	Shahpura	212	3	107	105	981	...	...	...	...	...	...	...	...	...	...
14	Kotah	1,880	4	820	1,060	1,293	19	...	...	19	...	108	...	80	28	350
15	Jhalawar	1,241	4	614	627	1,021	3,401	10	1,831	1,570	857	...	...	...	...	...
	Eastern Division	7,722	1	3,849	3,873	1,006	3,455	1	1,848	1,607	870	11,849	2	11,817	32	3
16	Pertabgarh	Details not furnished.														
17	Banswara															
18	Dungarpur	27	...	11	16	1,455	...	...	...	...	...	...	...	...	...	...
19	Meywar	2,916	2	1,117	1,799	1,611	1,816	1	743	1,073	1,443	...	...	...	...	...
20	Sirohi	...	...	...	...	...	11	...	8	3	375	...	...	...	...	...
	Southern Division	2,943	1	1,128	1,815	1,609	1,827	1	751	1,076	1,433	...	...	...	...	...
	RAJPUTANA	35,073	3	16,966	18,107	1,067	11,353	1	5,076	6,277	1,237	16,016	1	13,976	2,040	146

Abstract No. 49 —*contd.*

Ratios of the 26 selected castes to 1,000 of the Total Population, also the Proportion of Females to 1,000 Males —contd.

Serial No.	Territorial Unit.	(15) Kumhar (Hindu).					(16) Mali (Hindu).					(17) Ballai.				
		Total Number.	Relative strength per 1,000 inhabitants.	Males.	Females.	Females Ratio per 1,000 Males.	Total Number.	Relative strength per 1,000 inhabitants.	Males.	Females.	Females Ratio per 1,000 Males.	Total Number.	Relative strength per 1,000 inhabitants.	Males.	Females.	Females Ratio per 1,000 Males.
1	Marwar	51,124	20	26,424	24,700	935	60,253	24	32,226	28,027	869	30	...	15	15	1,000
2	Jesalmir	2,535	22	1,383	1,152	833	1,112	9	571	541	947	...	...	...	...	...
3	Bikanir	23,034	28	12,279	10,755	876	9,729	12	5,051	4,678	926	1,301	2	651	650	998
	Western Division	76,693	22	40,086	36,607	913	71,094	20	37,848	33,246	878	1,331	...	666	665	998
4	Jeypore	90,571	32	46,863	43,708	933	120,679	43	64,308	56,371	877	93,481	33	49,454	44,027	890
5	Kishengarh	3,955	31	1,977	1,978	1,001	5,947	47	3,096	2,851	921	8,630	69	4,419	4,211	953
6	Lawa	58	17	28	30	1,071	187	56	91	96	1,055	53	16	26	27	1,038
7	Alwar	18,847	25	9,795	9,052	924	25,793	34	13,394	12,399	926	8,009	10	4,141	3,868	934
8	Bharatpur	11,691	18	6,131	5,560	907	26,246	41	14,026	12,220	871	1,162	2	668	494	739
9	Dholpur	3,698	13	1,936	1,762	910	6	...	4	2	500	...	...	...	...	...
10	Karauli	2,739	17	1,394	1,345	965	...	...	...	...	...	5	...	2	3	1,500
11	Tonk (in Rajputana)	4,722	24	2,447	2,275	930	6,230	31	3,258	2,972	912	5,178	26	2,671	2,507	938
12	Bundi	8,593	29	4,449	4,144	931	24,460	83	12,754	11,706	918	17,496	59	8,966	8,530	951
13	Shahpura	2,893	45	1,481	1,412	953	3,209	50	1,639	1,570	958	2,519	40	1,322	1,227	928
14	Kotah	12,108	23	6,258	5,850	935	41,710	79	21,360	20,350	953	16,009	30	8,431	7,578	899
15	Jhalawar	5,713	17	2,856	2,857	1,000	8,295	24	4,292	4,003	933	15,135	44	7,827	7,308	934
	Eastern Division	165,588	27	85,615	79,973	934	262,762	42	138,222	124,540	901	167,707	27	87,927	79,780	907
16	Pertabgarh	Details not furnished.														
17	Banswara															
18	Dungarpur	1,823	11	932	891	956	330	2	160	170	1,062	...	...	...	...	...
19	Meywar	50,299	27	27,164	23,135	852	21,367	11	14,301	7,066	494	113,427	61	63,380	50,047	790
20	Sirohi	2,882	11	1,496	1,386	926	2,681	14	1,393	1,288	925	26	...	16	10	625
	Southern Division	55,004	25	29,592	25,412	858	24 378	11	15,854	8,524	538	113,453	93	63,396	50,057	790
	RAJPUTANA	297,285	25	155,293	141,992	914	358,234	30	191,924	166,310	867	282,491	24	151,989	130,502	859

Abstract No. 49—*contd.*

Ratios of the 26 selected castes to 1,000 of the Total Population, also the Proportion of Females to 1,000 Males—contd.

Serial No.	Territorial Unit.	(18) Rabari (Hindu).					(19) Khati (Hindu).					(20) Bhambi.				
		Total Number.	Relative strength per 1,000 inhabitants.	Males.	Females.	Females Ratio per 1,000 Males.	Total Number.	Relative strength per 1,000 inhabitants.	Males.	Females.	Females Ratio per 1,000 Males.	Total Number.	Relative strength per 1,000 inhabitants.	Males.	Females.	Females Ratio per 1,000 Males.
1	Marwar	122,668	49	60,756	61,912	1,019	49,488	19	26,967	22,521	835	183,082	73	101,273	81,809	808
2	Jesalmir	379	3	187	192	1,027	3,506	30	1,777	1,729	973	7,555	65	4,826	2,729	565
3	Bikanir	2,115	3	1,150	965	839	204,000	24	10,734	9,666	900	...	...	...	...	...
	Western Division	125,162	36	62,093	63,069	1,016	73,394	21	39,478	33,916	859	190,637	55	106,099	84,538	797
4	Jeypore	3,372	1	1,612	1,760	1,092	51,537	18	26,612	24,925	937	...	...	...	...	...
5	Kishengarh	286	2	172	114	663	2,309	19	1,181	1,128	955	...	...	...	...	...
6	Lawa	...	...	...	...	...	78	23	44	34	773	...	...	...	...	...
7	Alwar	1,904	3	615	1,289	2,096	14,024	18	7,162	6,862	958	...	...	...	...	...
8	Bharatpur	554	1	262	292	1,115	10,070	16	5,392	4,678	868	...	...	...	...	...
9	Dholpur	35	...	19	16	842	4,561	16	2,418	2,143	886	...	...	...	...	...
10	Karauli	102	1	53	49	925	2,160	14	1,158	1,002	865	...	...	...	...	...
11	Tonk in Rajputana	250	1	122	128	1,049	2,648	13	1,353	1,295	957	...	...	...	...	...
12	Bundi	1,640	6	753	887	1,098	3,263	11	1,719	1,544	898	...	...	...	...	...
13	Shahpura	207	3	110	97	882	918	13	473	445	941	...	...	...	...	...
14	Kotah	4,330	8	2,079	2,251	1,083	6,593	12	3,502	3,091	883	...	...	...	...	...
15	Jhalawar	458	1	265	193	728	5,571	16	2,920	2,651	908	...	...	...	...	...
	Eastern Division	13,138	2	6,062	7,076	1,167	103,732	16	53,934	49,798	923	...	...	...	...	...
16	Partabgarh	Details not furnished.														
17	Banswara															
18	Dungarpur	1,521	9	709	812	1,145	1,822	11	931	891	957	...	...	...	...	...
19	Meywar	64,786	35	31,131	33,655	1,081	28,024	15	15,222	12,802	841	16,515	9	939	15,576	16,588
20	Sirohi	7,201	38	3,632	3,569	982	868	5	445	423	951	...	...	...	...	...
	Southern Division	73,508	33	35,472	38,036	1,072	30,714	14	16,598	14,116	850	16,515	9	939	15,576	16,588
	RAJPUTANA	211,808	18	103,627	108,181	1,044	207,840	17	110,010	97,830	889	207,152	17	107,038	100,114	935

Abstract No. 49—*contd.*

Ratios of the 26 selected castes to 1,000 of the Total Population, also the Proportion of Females to 1,000 Males—contd.

Serial No.	Territorial Unit.	(21) Ahir (Hindu).					(22) Hajjam (Hindu).					(23) Meo (Mussalman).				
		Total Number.	Relative strength per 1,000 inhabitants.	Males.	Females.	Females Ratio per 1,000 Males.	Total Number.	Relative strength per 1,000 inhabitants.	Males.	Females.	Females Ratio per 1,000 Males.	Total Number.	Relative strength per 1,000 inhabitants.	Males.	Females.	Females Ratio per 1,000 Males.
1	Marwar	1,595	1	1,006	589	585	1,496	1	797	699	877	422	...	212	210	991
2	Jesalmir	...	...	...	...	...	468	4	272	196	721	...	...	...	...	...
3	Bikanir	1,170	1	671	499	744	19,283	23	10,218	9,065	887	...	...	...	...	...
	Western Division	2,765	1	1,677	1,088	649	21,247	6	11,287	9,960	882	422	...	212	210	991
4	Jeypore	63,772	23	35,275	28,497	808	46,185	16	24,312	21,873	900	321	...	182	139	764
5	Kishengarh	377	3	226	151	668	2,257	18	1,158	1,099	949	4	...	3	1	333
6	Lawa	...	...	...	...	...	86	26	50	36	720	...	...	...	...	...
7	Alwar	57,889	75	30,646	27,243	889	13,581	18	7,050	6,531	926	96,131	12	50,743	45,388	894
8	Bharatpur	4,864	8	2,538	2,326	916	10,105	16	5,462	4,643	850	46,947	73	25,300	21,647	856
9	Dholpur	761	2	451	310	687	4,360	16	2,368	1,992	841	...	...	...	...	...
10	Karauli	88	...	53	35	660	2,240	14	1,203	1,037	862	...	...	...	...	...
11	Tonk (in Rajputana)	4,024	20	1,680	2,344	1,395	2,746	14	1,450	1,296	896	249	1	127	122	961
12	Bundi	1,301	4	673	628	933	4,981	17	2,633	2,348	816	...	...	...	...	...
13	Shahpura	49	1	23	26	1,130	951	15	492	459	933	1	...	1	...	...
14	Kotah	6,270	12	3,239	3,031	936	8,625	16	4,406	4,219	957	42	...	6	36	6,000
15	Jhalawar	4,126	12	2,201	1,925	875	6,292	18	3,284	3,008	916	1,067	3	568	499	879
	Eastern Division	143,521	23	77,005	66,516	864	102,409	16	53,868	48,541	901	144,762	23	76,930	67,832	882
16	Pertabgarh	Details not furnished.														
17	Banswara															
18	Dungarpur	...	...	...	...	...	1,688	10	847	841	993	...	...	...	...	...
19	Meywar	10,059	5	5,512	4,547	825	22,740	12	12,043	10,697	888	...	...	...	...	...
20	Sirohi	119	1	81	38	469	1,588	8	822	766	932	...	...	...	...	...
	Southern Division	10,178	5	5,593	4,585	828	26,016	12	13,712	12,304	897	...	...	...	...	...
	RAJPUTANA	156,464	13	84,275	72,189	857	149,672	13	78,867	70,805	898	145,184	12	77,142	68,042	882

Abstract No. 49—*concld.*

Ratios of the 26 selected castes to 1,000 of the Total Population, also the Proportion of Females to 1,000 Males—concld.

Serial No.	Territorial Unit.	(24) Sonar.					(25) Mehtar (Hindu).					(26) Kanjar.				
		Total Number.	Relative strength per 1,000 inhabitants.	Males.	Females.	Females Ratio per 1,000 Males.	Total Number.	Relative strength per 1,000 inhabitants.	Males.	Females.	Females Ratio per 1,000 Males.	Total Number.	Relative strength per 1,000 inhabitants.	Males.	Females.	Females Ratio per 1,000 Males
1	Marwar	23,215	9	11,804	11,411	967	1,297	1	701	596	850	453	...	235	218	928
2	Jesalmir	1,021	9	497	524	1,054	68	...	21	47	2,238	...	...	...	...	...
3	Bikanir	8,707	10	4,529	4,178	922	3,192	4	1,702	1,490	875	1,151	1	587	564	961
	Western Division	32,943	9	16,830	16,113	957	4,557	1	2,424	2,133	880	1,604	...	822	782	951
4	Jeypore	17,488	6	9,177	8,311	906	26,141	9	13,526	12,615	933	1,015	...	555	460	829
5	Kishengarh	1,030	8	528	502	951	1,447	12	774	673	869	...	...	...	...	...
6	Lawa	29	9	15	14	933	51	15	24	27	1,135	...	...	...	...	...
7	Alwar	2,788	4	1,436	1,352	942	13,222	17	6,728	6,494	965	82	...	43	39	907
8	Bharatpur	2,299	4	1,244	1,055	848	8,126	13	4,300	3,826	890	65	...	29	36	1,241
9	Dholpur	1,185	4	663	522	787	2,209	8	1,110	1,099	990	...	...	...	...	...
10	Karauli	865	6	450	415	922	1,641	10	845	796	942	...	...	...	...	...
11	Tonk in Rajputana	1,283	6	679	604	890	2,409	12	1,196	1,213	1,014	...	...	...	...	...
12	Bundi	1,442	5	768	674	878	1,750	6	900	850	944	...	...	...	...	...
13	Shahpura	375	6	194	181	933	480	8	262	218	832	1	...	1	...	...
14	Kotah	2,929	6	1,649	1,280	776	5,620	11	2,779	2,841	1,022	106	...	46	60	1,304
15	Jhalawar	2,245	7	1,233	1,012	821	2,290	7	1,220	1,070	877	331	1	173	158	913
	Eastern Division	33,958	5	18,036	15,922	883	65,386	10	33,664	31,722	942	1,600	...	847	753	889
16	Pertabgarh	Details not furnished.														
17	Banswara											...				
18	Dungarpur	602	4	280	322	1,150	353	2	192	161	891		..	...	...	...
19	Meywar	13,356	7	5,108	8,248	1,615	9,923	5	4,943	4,980	1,008	724	...	285	439	1,540
20	Sirohi	1,069	6	557	512	919	877	5	481	396	823	...	...	...	...	...
	Southern Division	15,027	7	5,945	9,082	1,528	11,153	5	5,616	5,537	986	724	...	285	439	1,540
	RAJPUTANA	81,928	7	40,811	41,117	1,007	81,096	7	41,704	39,392	945	3,928	...	1,954	1,974	1,010

122. The number of the following castes, *viz.* :—

Brahmin.	Chamar.
Rajput.	Mina.
Charan.	Bhil.
Mahajan (including Bunnias).	Moghias or Baoris.
Jat.	Bagri
Gujar.	

inhabiting the districts of the several territorial units are given in abstract No. 50, underneath, while the distribution of these castes over the same districts is roughly shewn in Map No. 6.

Abstract No. 50.

Statement showing the number of certain selected castes inhabiting the districts of the several territorial units in Rajputana.

	Brahmin.	Rajput.	Mahajan.	Chamar.	Bhil.	Gujar.	Mina.	Jat.	Moghia.	Bagri.	Charan.
WESTERN DIVISION.											
(I) MARWAR.											
Jodhpore	27,747	4,223	15,425	2,219	3,828	1,246	342	49,085	2,178	712	2,495
Nagore	20,194	22,158	11,262	10,025	784	2,405	96	69,266	2,012	304	2,141
Bali	19,404	16,266	8,601	267	4,260	486	13,036	1,831	1,530	1,026	1,263
Merta	19,523	15,629	7,260	4,182	80	3,693	51	45,898	3,594	142	1,569
Jalore	16,914	18,059	6,751	5,449	7,314	315	7,245	596	265	1,141	1,314
Sojat	11,084	10,576	1,102	1,127	130	2,087	748	4,660	2,357	181	936
Jaswantpura	9,582	10,769	2,304	182	14,112	79	22	512	108	897	588
Parbatsar	9,233	10,794	5,244	27	94	3,715	1	23,780	1,290	...	1,218
Sanchore	58,024	8,175	562	360	7,987	213	6	3,073	45	445	1,212
Jaitaran	4,901	3,643	579	207	14	3,676	4	4,303	3,037	1	401
Bilara	4,370	5,051	885	136	1,010	697	40	14,155	1,793	...	443
Phalodi	8,158	7,913	1,682	...	2,534	139	...	5,962	156	...	413
Shergarh	3,801	22,930	2,745	13	3,869	129	10	4,910	34	...	1,193
Siwana	7,910	8,308	441	5	3,122	153	308	446	105	92	436
Pali	6,270	4,285	2,101	105	135	294	895	1,200	1,041	257	163
Marote	5,073	8,268	1,357	253	393	3,392	675	12,998	507	66	240
Didwana	5,369	4,633	4,502	...	16	600	30	10,281	407	...	135
Puchbhadra	3,905	4,596	3,867	731	1,625	324	144	2,448	590	1,061	441
Nawa	2,740	1,680	4,159	4	32	886	51	2,829	164	12	77
Sheo	1,333	6,241	574	...	951	64	...	2,071	...	...	2,046
Sankra	210	3,336	292	...	508	...	2	87	...	..	415
Malani	8,716	17,665	1,486	17,118	14,961	751	62	55,029	169	216	2,288
(II) BIKANIR.											
Anupgarh	186	264	632	578	...	...	...	1,408	9	...	2
Bahderan	1,918	854	2,269	4,192	...	130	30	17,124	21	..	6
Bikanir	23,066	22,733	23,961	21,077	...	121	133	26,559	149	...	2,826
Churu	10,051	5,385	7,423	8,111	...	454	342	16,461	11	...	492
Dungargarh	5,631	3,052	2,553	4,996	...	4	22	13,195	177	...	316
Hanumangarh	1,082	669	1,083	4,266	...	4	7	13,481	723	...	10
Loonkransir	6,282	4,321	2,809	6,747	...	12	4	18,757	92	...	242
Mirzawala	144	142	189	962	...	1	3	2,991	445	...	...
Nohar	8,966	4,277	3,241	8,541	...	71	72	27,805	466	...	154
Rajgarh	4,630	2,895	3,957	6,609	...	312	394	22,325	4	...	46
Ratangarh	8,180	7,001	5,558	7,036	...	100	91	12,476	109	...	627
Sirdarshehr	7,166	3,403	2,844	4,266	...	78	115	10,234	7	...	332
Sujangarh	6,848	10,323	6,524	9,025	...	194	57	15,673	725	...	818
Suratgarh	8,8	953	1,202	1,944	...	...	1	3,676	105	...	20
(III) JESALMIR STATE	5,815	28,329	5,712	7,976	3,936	62	...	954	33	18	1,713
EASTERN DIVISION.											
(IV) JEYPORE.											
Jeypore City	23,239	4,963	17,421	893	...	3,104	2,746	948	123	...	36
Jeypore Tehsil	39,525	4,233	11,471	7,649	61	6,083	19,876	19,611	..	...	193
Jamua Ramgarh	28,486	3,576	11,636	2,874	...	14,310	21,535	6,595	79	...	410
Chaksu	13,314	4,594	4,644	13,802	...	8,496	11,757	12,863	...	...	27
Kalegh	14,234	4,561	5,887	414	...	1,747	3,292	16,008	18	...	644
Dowsa	21,413	3,786	8,750	12,689	...	11,072	22,431	904	27	...	25
Lalsote	17,331	3,674	6,725	12,777	...	8,901	22,154	47	47	...	131

NOTE.—Abstract No. 50 does not include *all* the districts of the several territorial units, but only those in which the above-mentioned 11 castes are mostly, *i.e.*, almost entirely, found.

Abstract No. 50—*contd.*

Statement showing the number of certain selected castes inhabiting the districts of the several territorial units in Rajputana—contd.

	Brahmin.	Rajput.	Mahajan.	Chamar.	Bhil.	Gujar.	Mina.	Jat.	Moghia.	Bagri.	Charan.
Eastern Division—*contd.*											
(IV) Jeypore—*contd.*											
Sikrai	2,679	1,091	1,843	4,229	...	1,608	7,538	6	7	...	...
Baswa	10,741	2,364	4,253	8,677	...	9,190	9,888	226	14	...	16
Jhunjhnoo	21,438	11,725	23,178	22,087	...	5,193	1,780	42,787	98	...	467
Oodeypore	5,818	5,733	6,841	6,344	...	6,145	1,196	6,155	22	...	9
Sawai Ramgarh	14,555	12,452	12,798	13,217	...	10,014	2,946	11,179	127	...	42
Khandela	8,844	3,275	4,111	8,411	...	3,583	1,702	14,962	36	...	427
Bareth	6,419	4,078	4,972	3,608	...	7,029	1,641	3,367	2	...	...
Madhopore	4,923	625	4,048	5,886	...	4,862	11,855	1,271	36	...	237
Barli	6,231	2,780	4,728	7,955	47	8,890	10,087	1,434	101	...	87
Malarna	3,532	1,921	3,487	6,417	...	5,352	12,745	16	47	..	2
Khandar	3,035	552	2,379	5,322	...	5,210	2,920	4,767	7	...	102
Isarda	1,030	426	369	1,736	...	1,946	1,485	384	7	...	25
Barwara	953	254	624	1,149	34	1,546	1,438	47	4	...	90
Hindown	5,710	455	3,379	8,578	...	4,857	6,054	5,501	12	...	...
Toda Bhim	4,362	1,482	3,090	7,168	...	2,983	10,907	95	...	...	...
Malwa	4,199	1,336	2,617	5,487	1	2,150	8,193	387	...	...	5
Walghat	1,883	845	1,410	3,566	...	4,479	5,632	3	9	...	...
Ghonsla	1,310	296	612	3,331	...	2,388	449	3,488	4	...	...
Rattan Zilla	1,229	211	600	2,418	...	319	5,515	1,009	9	...	...
Naraina	3,407	1,507	1,213	700	69	2,482	330	5,399	135	...	291
Danta	10,056	6,326	6,846	647	...	1,381	1,356	15,381	...	...	439
Muazamabad	6,361	2,918	1,766	4,219	10	3,940	1,202	9,975	254	...	395
Malpura	7,394	3,499	2,891	7,629	709	6,729	942	9,898	408	...	592
Toda Raising	4,981	2,138	1,490	6,654	1,041	7,467	5,508	5,082	124	...	240
Newai	4,892	1,385	1,477	5,012	...	3,290	3,258	4,323	42	...	59
Ooniara	3,155	2,128	1,473	5,398	368	4,427	4,549	2,705	220	...	291
Gangapur	5,364	2,719	3,475	6,004	...	5,278	7,532	155	67	...	...
Wazirpur	2,200	552	955	3,452	...	781	6,792	820	42	...	...
Bamniawas	2,301	182	741	1,369	...	693	3,966	4	30	...	..
Kotkasim	1,587	111	973	2,092	...	209	60	1,276	...	...	25
Bandikui	430	206	166	844	...	837	115	21	...	...	...
Sikar	25,589	13,015	15,221	7,492	...	2,038	947	39,200	133	...	1,694
Khetri	14,389	8,466	11,028	14,427	...	15,969	1,897	16,362	270	...	68
V.—Kishengarh											
Kishengarh	3,794	2,682	3,692	3,342	70	2,799	215	6,473	90	83	227
Rupnaggar	2,592	1,344	1,412	1,385	...	2,083	23	3,883	164	34	163
Araeen	2,303	1,125	1,110	2,446	354	652	26	7,832	...	23	30
Sarwar	2,250	1,457	1,966	3,503	462	2,125	29	4,090	2	3	31
VI.—Lawa Estate	170	107	209	426	...	283	115	346	...	35	...
VII.—Alwar.											
Alwar	11,231	4,632	8,120	14,337	33	6,012	4,297	5,253	107	...	16
Bansur	7,589	3,937	3,784	7,664	...	7,357	1,596	3,501	211	...	61
Bahror	9,146	4,575	3,912	7,563	...	2,180	249	1,326	373	...	70
Govindgarh	943	270	1,038	2,247	...	352	235	68	...	...	...
Kathumbar	6,726	1,783	1,484	6,046	...	2,810	2,605	4,454	...	...	5
Lachmangarh	5,477	2,792	2,332	7,499	4	3,830	7,553	5,040	19	...	30
Mandawar	5,196	1,426	2,840	6,929	...	4,429	882	7,810	132	...	12
Rajgarh	14,362	3,813	5,704	8,803	...	2,044	20,094	468	1	...	20
Ramgarh	1,626	470	2,222	4,302	...	795	381	621	106	...	155
Thana Ghasi	10,605	1,639	3,482	2,526	...	3,579	9,194	385	31	...	...
Tijara	1,690	455	2,558	5,342	...	1,897	34	317	31	...	17
Kishengarh	2,379	1,141	3,319	7,368	...	2,385	166	3,510	115	...	...
Nimrana	881	561	352	794	...	127	...	18	45	...	...
VIII.—Bharatpur.											
Bharatpur	16,537	1,750	8,245	12,254	...	3,012	1,137	16,507	...	...	...
Uchein	6,949	622	2,656	8,478	...	3,365	558	8,720	...	...	...
Akheygarh	6,041	510	2,416	7,257	...	812	1,967	14,076	...	...	...
Bayana	10,134	1,097	3,725	14,473	...	17,594	1,190	4,178	...	...	...
Bhosawar	11,927	301	5,261	14,446	...	6,290	4,399	12,801	...	...	...
Pahari	547	109	799	2,536	...	850	8	52	...	...	...

Abstract No. 50—*contd.*

Statement showing the number of certain selected castes inhabiting the districts of the several territorial units in Rajputana — contd.

	Brahmin.	Rajput.	Mahajan.	Chamar.	Bhil.	Gujar.	Mina.	Jat.	Moghia.	Bagri.	Charan.
VIII—Bharatpur—*contd.*											
Deeg	7,033	264	3,687	9,470	...	5,092	192	14,851	...	...	...
Rupbas	4,648	2,297	1,560	5,011	...	1,571	14	3,445	...	...	...
Kama	4,018	1,521	2,272	4,773	...	2,680	341	2,190	...	...	...
Kumheir	5,909	301	2,279	8,782	...	1,364	343	18,470	...	...	...
Gopalgarh	1,906	195	1,811	3,659	...	1,474	509	592	...	...	...
Nagur	2,180	302	1,276	3,478	...	2,952	573	2,394	...	...	...
IX.—Karauli.											
Karauli	8,206	2,803	4,125	6,899	...	5,579	8,860	683	100	...	...
Jirota	3,043	2,536	2,169	4,712	...	1,718	8,879	9	2	...	...
Machilpura	4,417	1,875	967	3,938	...	4,702	2,833	3	..	...	...
Mandreil	4,329	1,101	1,304	3,066	...	1,410	6,265	...	1	...	...
Utgarh	1,726	462	595	2,667	...	2,569	4,254	3	2	...	.
X.—Dholpur.											
Gird Tehsil	10,391	1,981	2,105	7,617	...	12,092	20	1,106	...	...	...
Basheri	7,978	7,767	1,950	9,098	...	4,330	3,432	538	...	...	...
Kolari	5,450	4,097	2,714	7,000	...	1,134	31	749	...	...	...
Rajakhera	6,780	6,980	418	4,182	...	1,549	...	145	...	...	...
Sir Muttra	2,329	1,087	1,066	2,480	...	2,254	4,794	6	...	...	...
Bari	5,166	4,943	2,545	9,266	...	7,514	4,316	281	...	...	...
XI.—Tonk in Rajputana.											
Tonk	6,233	2,098	6,372	14,862	598	9,773	4,079	9,929	85	80	1 24
Aligarh	1,086	224	941	3,648	3	2,007	3,900	262	15	14	...
Nimbahera	4,190	2,176	4,333	4,564	4,457	1,967	4,314	2,647	125	242	802
XII—Bundi State	22,828	6,939	11,256	21,535	6,988	36,028	39,671	3,535	17	957	435
XIII—Shahpura Estate	4,845	2,217	3,650	5,652	2,603	5,797	1,265	5,050	212	...	39
XIV—Kotah.											
Kotah	4,614	2,889	2,115	1,974	47	817	362	286	202	...	...
Anta	2,331	798	971	3,393	28	1,663	2,590	291	38	...	187
Baran	2,739	1,327	1,585	3,355	343	1,990	3,720	453	100	...	30
Barodh	1,672	272	844	3,128	419	3,012	2,912	109	3	...	8
Digod	1,792	317	625	2,957	413	1,628	3,010	189	26	...	3
Etawah	958	167	874	3,432	401	1,401	5,376	296	...	...	...
Ghatoli	1,348	996	743	1,429	1,458	1,747	1,622	76	198	9	130
Kanwas	1,842	510	683	3,143	504	1,840	1,252	205	170	...	15
Khanpur	2,680	783	714	3,092	118	1,223	1,938	374	204	...	10
Kishenganj	1,398	711	603	2,650	20	2,703	1,985	735	126	...	21
Kunjer	1,722	387	547	2,913	67	691	2,614	137	92	...	2
Ladpura	3,803	861	1,582	3,513	2,402	3,306	1,898	358	82	...	556
Mangrol	2,653	634	1,019	3,469	204	1,311	4,446	309	6	...	17
Sangod	2,550	969	905	4,005	153	2,228	2,640	177	160	...	41
Shergarh	2,026	850	1,296	2,776	108	1,161	2,710	235	200	...	13
Taruj	1,707	1,535	984	2,151	2,755	2,760	2,699	420	263	...	172
Indargarh	1,344	1,067	1,508	2,331	128	2,846	3,079	220	...	...	...
XV.—Jhallawar.											
Central Jhallawar	12,544	5,958	8,247	17,903	17,789	15,875	16,887	1,235	1,217	550	998
Chowmehla	4,488	2,055	3,740	7,626	381	2,407	76	85	...	2,851	251
Shahabad	1,231	377	839	2,488	4	325	44	11	24	...	...
SOUTHERN DIVISION.											
XVI—Meywar.											
Oodeypore	9,213	4,670	7,563	1,739	13,773	827	485	258	75	33	32
Parsoli	367	565	234	227	...	1,510	415	516	...	...	...
Sirdargarh	388	658	640	27	...	351	1	476	...	16	10

Abstract No. 50 —*contd.*

Statement showing the number of certain selected castes inhabiting the districts of the several territorial units in Rajputana —contd.

	Brahmin.	Rajput.	Mahajan.	Chamar.	Bhil.	Gujar.	Mina.	Jat.	Moghia.	Bagri.	Charan.
SOUTHERN DIVISION—*contd.*											
XVI—MEYWAR—*contd.*											
Bansi	354	259	195	260	17,104	89	10	269	28	21	1
Bari Sadri	648	1,028	1,087	1,087		543	3,520	312	290	57	87
Choti Sadri	2,833	4,865	2,244	2,214		1,191	...	2,198	90	16	102
Kirjali	357	378	91	186		202	319	274	16	4	17
Hurra and Sambhugarh	3,578	2,962	3 846	1,005	4,410	7,432	428	5,622	12	102	191
Begoon	1,173	488	939	355	5,450	1,233	...	352	3	...	33
Meja	352	402	295	271	...	427	5	371	...	...	3
Saharan	9,029	5,903	7,587	4,385	9,049	7,730	5	7,758	39	92	356
Sayara	3,051	4,750	2,463	205	6,674	363	...	...	...	15	35
Rasmi	2,149	1,466	2,817	2,751	4,285	611	6	4,233	...	122	22
Girwa	2,421	5,761	13,386	2,071	39,101	653	2,470	3,035	11	386	551
Kelwara	1,301	14,522	4,744	5	8,167	1,921	6	96	166	7	112
Khamnor	3,870	9,432	2,600	...	6,319	775	...	3	801	53	272
Jehazpur	4,824	3,465	3,517	1,717	6,549	6,025	18,382	2,779	4	7	130
Bagore	1,200	535	626	461	...	667	41	1,389	188	24	
Mandalgarh	7,537	4,450	4,671	3,806	6,649	9,483	1,574	4,199	75	72	77
Bhilwara	7,178	4,206	5,745	3,129	5,191	7,577	41	7,984	...	111	248
Amet	1,320	1,692	1,719	105	14,031	943	89	990	...	44	15
Deogarh	4,339	3,679	5,059	633		7,382	5	2,020	36	54	107
Kankrowli	916	722	714	182		254	12	259	14	33	3
Rajnagar	5,238	4,536	2,180	413		4,075	...	601	...	80	350
Kapasan	2,703	1,739	3,206	3,237	6,990	862	444	7,348	7,348	69	123
Chittore	14,097	6,183	6,394	5,093	13,513	5,449	1,556	7,008	91	112	381
Bijeypore	453	369	252	269	3,293	964	105	460	...	7	301
Dewasthan	3,236	4,596	2,798	1,373	8,093	3,413	44	3,236	119	44	73
Khairwara	1,031	783	669	1,311	34,360	154	120	45	58	...	...
Kotra	325	1,883	854	430	13,911	4	409	81	49	...	3
Magra Sarara	5,542	5,038	4,488	1,942	39,062	346	...	668	16	...	146
Jharol	1,247	700	701	276	6,707	15	101	3	12	...	4
Salumbar	5,020	5,149	4,257	1,771	22,224	183	279	831	3	...	51
Dhariawad	165	213	955	454	24,074	5	248	...	27	...	...
Korabar	1,566	3,269	2,309	1,364	6,376	33	...	230	4	...	2
Bhindar	1,781	904	2,052	973	9,607	134	1,190	2,379	15	...	4
Kanor	1,204	773	1,520	1,027		243	1,808	936	4	3	...
Dilwara	1,560	4,118	1,483	1,431	6,906	683	101	1,093	...	10	...
Gogunda	379	3,117	1,310	41	4,378	130	38	27	...	...	...
Nath Dwara	3,508	1,473	1,831	411	3,002	1,460	17	1,077	...	15	51
Siwrati	865	509	346	274	...	705	16	841	...	15	3
Banera	1,607	1,011	1,702	2,441	3,023	3,655	193	3,545	...	52	45
Badnore	1,330	669	1,447	254	2,481	3,595	4	1,564	7	...	11
Kotharia	1,150	1,660	759	216	2,452	1,038	...	1,115	4	13	2
Fatehgarh	8	96	179	...	...	297	...	7	6	...	...
Ascind	1,575	1,097	1,162	194	...	1,528	14	591	...	14	22
Bijolia	705	294	369	42	3,603	899	491	31	...	10	28
Kanera	362	308	381	272	...	443	60	15	...	19	259
Bedla	1,183	1,826	892	1,099	2,266	1,681	644	2,071	5	...	8
Rincher	546	2,191	813	24	...	179		...	23	...	18
Bhainsrrogarh	1,710	1,840	738	913	...	1,124	944	947	72	...	80
Kuchola (Shahpura)	2,654	1,931	877	1,396	...	2,403	3,122	3,227	...	28	2
XVII—DUNGARPUR.											
Dungarpur	1,012	710	1,213	393	66,952 in the State.	...	...	...	...	...	28
Kanaba	1,019	1,230	750	545		36	...	...	1	...	14
Ganeshpura	1,133	928	596	436		...	...	...	...	...	55
Ashpur	1,160	2,946	834	297		...	...	...	...	...	9
Pujapur	848	1,545	608	339		...	...	...	...	...	...
Nethaba	1,750	1,784	857	548		4	...	...	1	...	12
Sagwada	2,029	388	1,344	347		...	...	...	...	...	6
Padwa	2,137	617	662	545		...	...	...	1	...	20
Galiakote	1,032	376	522	486		...	...	...	24	...	39
Dhambora	1,179	507	462	795		...	...	...	...	...	31
XVIII—BANSWARA STATE.	Details not furnished.				137,164	Details not furnished.					

Abstract No. 50—*concld.*

Statement showing the number of certain selected castes inhabiting the districts of the several territorial units in Rajputana —concld.*

	Brahmin.	Rajput.	Mahajan.	Chamar.	Bhil.	Gujar.	Mina.	Jat.	Moghia.	Bagri.	Charan.
XIX—PARTABGARH STATE.	Details not furnished.				26,705	Details not furnished.					
XX—SIROHI.											
Sirohi . . .	714	877	1,233	391	284	6	425	...	...	...	...
Khooni . .	400	3,246	4,233	2,303	1,112	6	3,465	...	...	...	...
Magra . .	2,105	2,653	3,518	2,920	1,644	58	53	9	...	...	...
Jaro Kharel . .	2,608	2,028	2,355	2,749	760	...	647	...	...	...	...
Parmera . .	1,905	1,716	1,464	2,401	1,431	...	15	...	...	...	...
Madar . .	753	1,393	1,799	1,301	2,586	...	...	22	...	...	...
Rohera . .	2,119	822	1,228	1,398	3,274	...	59	...	...	...	...
Pindwara . .	662	1,941	1,386	2,023	1,066	...	1,116	6	...	...	...
Santpur . .	413	726	144	644	1,967	...	79	6	...	...	...

123. The next Abstract, No. 51, exhibits, in class order, all castes numbering over 50,000 by the percentage they bear to the total enumerated Hindu population.

124. The highest percentage is that of Brahmins and Jats, the one rather over and the other a little under 11 per cent., the next in order of highest percentage are—

Chamar, a little over 8 per cent., Rajputs rather less than 8 per cent.

Gujars 6 per cent, Minas and Mahajans 5 per cent. each.

These 35 castes altogether represent 84 per cent. of the enumerated Hindu population.

Statement No. 51.

Total Hindu and Arya population = 9,950,527. These figures exclude the Hindu population of Banswara and Partabgarh States, as also 28 Sikhs and 131,238 Bhils enumerated as Hindus in Table VI.

Class.	Castes, containing 50,000 persons and over.	Strength.	Percentage on total Hindus.
A.—AGRICULTURAL.	1 Rajput	748 868	8
	2 Gujar	572,569	6
	3 Jat	1,054,200	11
	4 Mali	358,234	4
	5 Dhakar	77,216	1
	6 Bishnoi	57,064	1
	7 Sirvi	55,757	1
	8 Kachhi	52,116	1
	9 Mina	536,917	5
	10 Unspecified Agriculturists	75,992	1
	TOTAL A .	3,588,933	36

Statement No. 51 —*contd.*

Total Hindu and Arya population = 9,950,527. These figures exclude the Hindu population of Banswara and Partabgarh States, as also 28 Sikhs and 131,238 Bhils enumerated as Hindus in Table VI —continued.

Class.	Castes, containing 50,000 persons and over.	Strength.	Percentage on total Hindus.
B.—Professional.	11 Brahmins	1,135,397	10
	12 Bairagi	151,683	2
	13 Sadh, Sadhu	59,909	1
	14 Bhat, Rao	56,516	1
	TOTAL B	1,403,505	14
C.—Commercial.	15 Mahajan (Hindu only)	468,087	5
D.—Artisans and Village Menials.	16 Sonar	81,940	1
	17 Hajjam	149,672	2
	18 Lohar	68,119	1
	19 Khati	207,840	2
	20 Darzi	51,138	1
	21 Balai	282,477	3
	22 Koli	115,374	1
	23 Dhanak	65,723	1
	24 Ahir	156,462	2
	25 Rabari	211,808	2
	26 Teli	65,279	1
	27 Kumhar	297,285	3
	28 Bhoi	67,025	1
	29 Khatik	53,793	1
	30 Chamar (including unspecified* Leather workers)	846,696	8
	31 Regar	77,651	1
	32 Bhambhi	207,152	2
	33 Mehtar	81,096	1
	34 Chakar Khawas, Gola	211,992	2
	TOTAL D	3,298,522	33
E.—Vagrant Minor Artisans & Performers.	35 Unspecified vagrants, etc.	64,263	1
	TOTAL OF ALL CLASSES	882,331,000	84

* Unspecified Leather workers = 88,554.

125. In Abstract No. 52, the percentage borne by Mussulman sects and tribes (numbering over 10,000) to the total Mussulman population is given.

Those who have returned themselves as Sheikhs have very much the highest percentage (34); the others next highest in order of percentage are—

Meos	15
Pathans	11
Snidhis	5
Rajput converts	4
Saids and Fakirs	3

126. Further particulars about the Mussulmans will be found in the Provincial tables. (Table No. V).

Statement No. 52.

Total Mussalman population = 981,620 (excluding the Mussalman population of Banswara and Partabgarh States).

Class.		Mussalmans Sects or Tribes containing 10,000 persons and over.	Strength.	Percentage or total Mussalmans.
Agricultural Class A.	1	Rajput	36,532	4
	2	Kaim Khani	19,940	2
	3	Meo	145,184	15
	4	Khanzada	7,915	1
	5	Rath	8,915	1
	6	Sindhi	46,359	5
		TOTAL CLASS A	264,845	27
Professional Class B.	7	Saids	33,341	3
	8	Fakir	32,674	3
	9	Mirasi (excluding Dom)	9,542	1
	10	Dholi	7,984	1
		TOTAL CLASS B	83,541	8
Commercial Class C.	11	Bhora	8,078	1
Artisans and Village Menials Class D.	12	Lohar	5,076	1
	13	Silawats	5,336	1
	14	Chippa Rangrez	17,661	2
	15	Julaha	5,083	1
	16	Dhobi	5,658	1
	17	Dhuniya	16,644	2
	18	Ghosi	6,299	1
	19	Teli	9,130	1
	20	Kumhar	11,554	1
	21	Bhisty	12,312	1
	22	Kasai	10,271	1
		TOTAL CLASS D	105,024	11
Race and Nationalities. Class F.	23	Moghal	13,880	1
	24	Sheikh	332,528	34
	25	Pathan	112,342	11
	26	Deswali*	18,095	2
		TOTAL CLASS F	476,845	49
		TOTAL OF ALL CLASSES	938,333	96

* "Deswalis" are descendants of Hindus principally Rajputs and Mahajans who were converted to Mahomedanism in the time of Shahb-ud-din Mahomed Ghori.

CHAPTER XI.

Occupations.—Tables XVIIA—XVIIB.

127. Though little mention has been made of the fact in the reports received, I am aware that considerable difficulty was experienced in filling up the "Occupation" column of the schedules, the enumerators had not the classified list to guide them as it was not ready at the time, and the numerous instances in which occupations were found combined often made it no easy matter to select the occupation for entry. For these reasons the return of occupations must be accepted as somewhat general and in many cases only approximate.

128. As entries were not made by age-periods it cannot be shewn what proportion children and old people bear to those really occupied, nor can any comparison be instituted between actual workers and those dependent on them as these figures were not abstracted separately.

129. Being the last of the Imperial Tables and one which took much time to prepare there is little opportunity left for scrutinising its figures, but in Abstract Nos. 53 and 54, given below, some results are shewn among which are the following.

Abstract No. 53.

Abstract showing the proportion borne by each class of occupation to the total population of the State, and in town and country separately, also the proportion of females engaged in certain classes of occupation, at the ratios of 1,000 of the total population to those employed in each class of occupation and 1,000 males respectively.

Territorial Unit.	Class A. Government.						Class B. Pasture and Agriculture.						Class C. Personal Service.						Class D. Preparation and supply of material substances.						Class E. Commerce, transport, and storage.						Class F. Professions, learned, artistic and minor.						Class G. Indefinite and independent occupation.					
	Total.		Town.		Country.		Total.		Town.		Country.		Total.		Town.		Country.		Total.		Town.		Country.		Total.		Town.		Country.		Total.		Town.		Country.		Total.		Town.		Country.	
	Proportion to total population.	Ratio of females.	Proportion to total population.	Ratio of females.	Proportion to total population.	Ratio of females.	Proportion to total population.	Ratio of females.	Proportion to total population.	Ratio of females.	Proportion to total population.	Ratio of females.	Proportion to total population.	Ratio of females.	Proportion to total population.	Ratio of females.	Proportion to total population.	Ratio of females.	Proportion to total population.	Ratio of females.	Proportion to total population.	Ratio of females.	Proportion to total population.	Ratio of females.	Proportion to total population.	Ratio of females.	Proportion to total population.	Ratio of females.	Proportion to total population.	Ratio of females.	Proportion to total population.	Ratio of females.	Proportion to total population.	Ratio of females.	Proportion to total population.	Ratio of females.	Proportion to total population.	Ratio of females.	Proportion to total population.	Ratio of females.	Proportion to total population.	Ratio of females.
Marwar	34	759	...	...	...	...	567	880	...	...	...	...	38	444	...	...	...	...	146	956	...	...	...	...	147	994	...	...	...	...	15	960	...	...	...	...	54	927	...	...	...	...
Jesalmir	50	872	...	...	...	...	669	822	...	...	...	...	10	894	...	...	...	...	118	963	...	...	...	...	108	858	...	...	...	...	1	1,286	...	...	...	...	44	880	...	...	...	...
Bikanir	14	608	...	...	...	...	764	871	...	...	...	...	28	854	...	...	...	...	90	950	...	...	...	...	23	1,188	...	...	...	...	25	953	...	...	...	...	56	1,045	...	...	...	...
Western Divn.	29	746	7	818	22	724	618	875	33	1,033	585	867	35	790	13	984	22	699	131	956	32	994	99	944	116	998	16	1,050	100	990	17	958	5	1,015	12	936	54	954	10	1,021	44	939
Jeypore	53	686	...	...	...	...	505	850	...	...	...	...	91	875	...	...	...	...	168	965	...	...	...	...	31	828	...	...	...	...	53	798	...	...	...	...	99	1,047	...	...	...	...
Kishengarh	54	691	...	...	...	...	573	994	...	...	...	...	56	880	...	...	...	...	107	700	...	...	...	...	68	815	...	...	...	...	25	524	...	...	...	...	117	1,130	...	...	...	...
Lawa	12	519	...	...	...	...	480	947	...	...	...	...	39	1,281	...	...	...	...	173	946	...	...	...	...	67	923	...	...	...	...	25	848	...	...	...	...	204	935	...	...	...	...
Alwar	44	812	...	...	...	...	528	880	...	...	...	...	77	931	...	...	...	...	196	897	...	...	...	...	49	990	...	...	...	...	38	855	...	...	...	...	68	1,080	...	...	...	...
Bharatpur	70	718	...	...	...	...	536	828	...	...	...	...	36	839	...	...	...	...	69	877	...	...	...	...	68	821	...	...	...	...	7	775	...	...	...	...	214	917	...	...	...	...
Dholpur	56	658	...	...	...	...	768	770	...	...	...	...	27	1,011	...	...	...	...	93	851	...	...	...	...	18	833	...	...	...	...	12	1,097	...	...	...	...	26	801	...	...	...	...
Karauli	120	839	...	...	...	...	531	811	...	...	...	...	23	894	...	...	...	...	78	886	...	...	...	...	75	887	...	...	...	...	12	766	...	...	...	...	156	982	...	...	...	...
Tonk in Rajputana	67	862	...	...	...	...	466	894	...	...	...	...	78	914	...	...	...	...	111	942	...	...	...	...	45	859	...	...	...	...	11	1,044	...	...	...	...	222	982	...	...	...	...
Bundi	35	742	...	...	...	...	474	879	...	...	...	...	45	807	...	...	...	...	104	882	...	...	...	...	53	838	...	...	...	...	31	893	...	...	...	...	258	981	...	...	...	...
Shahpura	29	809	...	...	...	...	596	909	...	...	...	...	28	915	...	...	...	...	125	932	...	...	...	...	62	799	...	...	...	...	19	899	...	...	...	...	141	1,009	...	...	...	...
Kotah	64	726	...	...	...	...	437	937	...	...	...	...	55	892	...	...	...	...	153	972	...	...	...	...	38	829	...	...	...	...	22	810	...	...	...	...	232	976	...	...	...	...
Jhalawar	54	217	...	...	...	...	605	883	...	...	...	...	45	827	...	...	...	...	182	943	...	...	...	...	15	832	...	...	...	...	21	847	...	...	...	...	78	923	...	...	...	...
Eastern Divn.	55	722	30	736	25	706	523	859	26	891	497	858	70	882	20	914	50	869	149	936	32	981	117	924	39	851	12	945	27	811	36	817	7	841	29	811	128	996	26	1,067	102	979
Dungarpur	39	845	...	...	...	...	479	978	...	...	...	...	46	1,143	...	...	...	...	325	977	...	...	...	...	30	898	...	...	...	...	45	1,134	...	...	...	...	35	1,212	...	...	...	...
Meywar	22	601	...	...	...	...	607	887	...	...	...	...	40	885	...	...	...	...	173	923	...	...	...	...	40	770	...	...	...	...	21	1,039	...	...	...	...	92	1,229	...	...	...	...
Sirohi	19	762	...	...	...	...	601	890	...	...	...	...	26	743	...	...	...	...	185	908	...	...	...	...	119	1,184	...	...	...	...	6	579	...	...	...	...	29	791	...	...	...	...
Cantonments	885	297	...	...	...	...	5	...	...	...	...	...	86	628	...	...	...	...	...	...	...	...	...	...	6	385	...	...	...	...	17	581	...	...	...	...	3	600	...	...	...	...
Southern Divn.	24	610	11	658	13	574	599	891	13	886	586	891	39	887	7	1,142	32	833	182	926	22	964	160	921	47	858	9	809	38	870	21	1,034	4	1,085	17	1,023	88	1,212	10	1,104	78	1,226
Rajputana	42	716	20	737	22	697	564	870	25	942	535	867	54	864	15	948	39	833	149	939	30	983	119	928	63	929	13	964	50	920	28	867	6	907	22	856	99	1,019	18	1,063	81	1,010

NOTE.—The population of Sirohi includes unenumerated Grassias (2,860) in calculating the proportion borne by each class of occupation to the total population of the State. The unenumerated Bhils of Meywar and Dungarpur are excluded, as those were not reckoned in the urban and rural population calculations. Banswara and Pertabgarh are not included in this Abstract, as occupation returns for those States were not prepared. The town and country occupations are not shown by *States* but by *Divisions*.

Abstract No. 54.

Abstract showing the Proportion borne by certain selected Occupations to the total population of the State and in Town and Country separately by Divisions; also the proportion of Females engaged in those Occupations, at the Ratios of 1,000 of the total population to those employed in the occupations and 1,000 males respectively.

Serial No.	Territorial Unit.	CLASS B.—PASTURE AND AGRICULTURE.												CLASS G.—INDEFINITE AND INDEPENDENT.											
		Order IV. Live Stock.						Order V. Agriculture.						Order XXIII. Indefinite (Unskilled Labour, etc.)						Order XXIV. Group—472 and 472A. Mendicancy (not being affiliated to a religious order.)					
		Proportion to Total Population.	Ratio of Females.	Town Ratio to Total Population.	Town Ratio to Females.	Country Ratio to Total Population.	Country Ratio to Females.	Proportion to Total Population.	Ratio of Females.	Town Ratio to Total Population.	Town Ratio to Females.	Country Ratio to Total Population.	Country Ratio to Females.	Proportion to Total Population.	Ratio of Females.	Town Ratio to. Proportion to Total Population.	Town Ratio to. Females.	Country Ratio to. Total Population.	Country Ratio to. Females.	Proportion to Total Population.	Ratio of Females.	Town Ratio to. Total Population.	Town Ratio to. Females.	Country Ratio to. Total Population.	Country Ratio to. Females.
1	Marwar	51	1,007	...	...	..	...	516	868	...	...	...	...	2	976	...	...	...	...	51	939	...	...	...	...
2	Jesalmir	188	743	...	...	.	...	480	855	...	...	...	...	1	1,107	...	...	...	...	43	881	...	...	...	...
3	Bikanir	4	634	...	...	...	..	759	872	...	...	...	...	26	1,284	...	...	...	...	26	804	...	...	...	...
	Western Division	45	956	3	1,109	42	946	573	869	29	1,026	544	861	8	1,214	4	1,111	4	1,337	45	918	5	944	40	914
4	Jeypore	32	887	...	...	...	...	473	848	...	...	...	...	68	1,030	...	...	...	...	3	1,123	...	...	...	...
5	Kishengarh	8	458	...	...	...	...	565	1,005	...	...	...	...	71	1,313	...	...	...	...	4	840	...	...	...	...
6	Lawa	2	...	...	...	...	...	478	956	...	...	...	...	84	918	...	...	...	...	43	1,000	...	...	...	...
7	Alwar	3	837	...	...	...	...	279	881	...	...	...	...	39	1,274	...	...	...	...	27	869	...	...	...	...
8	Bharatpur	...	...	..	...	...	...	536	828	...	...	...	...	179	925	...	...	...	...	35	877	...	...	...	...
9	Dholpur	1	796	...	...	...	...	767	770	...	...	...	...	...	307	...	...	...	...	26	808	...	...	...	...
10	Karauli	...	...	...	...	...	...	537	811	...	...	...	...	123	1,011	...	...	...	...	32	901	...	...	...	...
11	Tonk in Rajputana	1	672	...	...	...	...	461	897	...	...	...	...	182	1,011	...	...	...	...	4	862	...	...	...	...
12	Bundi	4	880	...	...	...	...	407	881	...	...	...	...	234	1,006	...	...	...	...	23	772	...	...	...	...
13	Shahpura	4	459	...	...	...	...	591	913	...	...	...	...	91	1,128	...	...	...	...	48	842	...	...	...	...
14	Kotah	20	1,006	...	...	...	...	417	925	...	...	...	...	198	1,013	...	...	...	...	32	748	...	...	...	...
15	Jhalawar	16	490	...	...	...	...	589	897	...	...	...	...	40	1,132	...	...	...	...	37	753	...	...	...	...
	Eastern Division	18	863	3	915	15	854	505	859	23	888	482	858	95	1,019	17	1,138	78	993	31	945	7	1,006	24	927
16	Dungarpur	9	1,166	...	...	...	...	470	976	...	...	...	...	6	3,417	...	...	...	...	29	998	...	...	...	...
17	Mewar	6	570	...	...	...	...	600	891	...	...	...	...	61	1,454	...	...	...	...	34	884	...	...	...	...
18	Sirohi*	8	963	...	...	...	...	594	889	...	...	...	...	14	788	...	...	...	...	11	860	...	...	...	...
19	Cantonments	2	...	...	...	...	...	3	...	...	...	...	...	3	600	..	...	...	...	...	...	...	...	...	...
	Southern Division	7	633	...	562	7	635	592	894	13	892	579	894	54	1,436	4	2,889	50	1,370	32	889	5	577	27	966
	RAJPUTANA	24	900	2	973	22	892	540	869	23	938	517	865	62	1,079	11	1,192	51	1,055	35	925	6	916	29	928

NOTE.—In Bharatpur and Karauli "Live Stock" have been included under "Agriculture" and not shown separately.

* Unenumerated Grassias included in calculating the proportion borne by occupations to total population of the Serohi States.

130. In Rajputana the classes of occupations stand in order of numerical importance as below:—

Classes of occupations.	Ratio to 1,000 of total population.
1. Pasture and agriculture, Class B	564
2. Preparation and supply of material substances, Class D	149
3. Indefinite and independent occupations, Class G	99
4. Commerce, transport and storage, Class E	63
5. Personal service, Class C	54
6. Government, Class A	42
7. Professions, learned, artistic and minor, Class F	28

The ratio of females to 1,000 males in the different classes is—

Classes of occupations.	Ratio of females to 1,000 males.
G. Indefinite and independent	1,019
D. Preparation and supply of material substances	939
E. Commerce, transport and storage	929
B. Pasturage and Agriculture	870
F. Professions, learned, artistic and minor	867
C. Personal service	864
A. Government	716

As already stated these figures include females dependent on those who work, as well as those occupied themselves.

131. The relative strength of Class A—Government in the three census divisions is—

	Ratio.
Eastern Division	55
Western "	29
Southern "	24

The States in which the ratios are highest and lowest are—

Highest.		Lowest.	
Karauli	120	Sirohi	19
Bharatpur	70	Bikanir	14

The proportion of this class (to 1,000 of the total population) occupied in the town and country in each division is—

	Town.	Country.
Western Division	7	22
Eastern "	30	25
Southern "	11	13

132. The division with the highest ratio for Class B—Pasture and Agriculture, is the Western, the figures are—

Western Division	618
Southern "	599
Eastern "	523

The highest and lowest ratios appear in the States as follows:—

Highest.		Lowest.	
Dholpur	768	Bundi	474
Bikanir	764	Tonk in Rajputana	466
Jesalmir	669	Kotah	437

The proportion of Class B in town and country in the three divisions is according to the following ratios to 1,000 of the total population:—

	Town.	Country.
Western Division	33	585
Eastern "	26	497
Southern "	13	586

Taking the two sub-orders of Class B, *viz.*: Live Stock and Agriculture separately, the ratios for the ivisions are—

	Live Stock.	Agriculture.	TOTAL.
Western Division	45	573	618
Eastern "	18	505	523
Southern "	7	592	599

The States which show the highest ratios for Live Stock are—

Jesalmir	188
Marwar	51
Jeypore	32

The proportion of females in the two sub-orders for the divisions are—

	Live Stock.	Agriculture.
Western Division	956	869
Eastern "	863	859
Southern "	633	894
For Rajputana	900	869

133. Class C—Personal service is represented in the divisions as below:—

Eastern Division	70
Southern "	39
Western "	35

The States with the highest and lowest ratios are—

	Highest.		Lowest.
Tonk in Rajputana	78	Karauli	23
Alwar	77	Jesalmir	10

In town and country this class is represented by the following ratios to the total population:—

	Town.	Country.
Western Division	13	22
Eastern "	20	50
Southern "	7	32

134. The figures for Class D.—Preparation and supply of material substances are for the divisions:—

Southern Division	102
Eastern "	149
Western "	131

For States the highest and lowest ratios are—

	Highest.		Lowest.
Dungarpur	325	Bikanir	90
Alwar	196	Karauli	78
Sirohi	185	Bharatpur	69

In town and country this class has the following figures in the divisions:—

	Town.	Country.
Western Division	32	99
Eastern "	32	117
Southern "	22	160

135. Commerce, transport and storage, Class E, has the following ratios in the divisions:—

Western Division	116
Southern "	47
Eastern "	39

In the States the highest and lowest ratios are—

	Highest.		Lowest.
Marwar	147	Bikanir	23
Sirohi	119	Dholpur	18
Jesalmir	108	Jhalawar	15

The town and county ratios for divisions are—

	Town.	Country.
Western Division	16	100
Eastern "	12	27
Southern "	9	38

136. For the learned, artistic and minor professions (Class F) the divisional ratios are—

Eastern Division	36
Southern "	21
Western "	17

The highest and lowest ratios for States are—

	Highest.		Lowest.
Jeypore	53	Bharatpur	7
Dungarpur	45	Serohi	6
Alwar	38	Jasalmir	1

In Town and Country the Divisional ratios are—

	Town.	Country.
Western Division	5	12
Eastern "	7	29
Southern "	4	17

137. Class G.—Indefinite and Independent is represented in the divisions by the ratios below:—

Eastern Division	128
Southern "	88
Western "	54

The States with the highest and lowest ratios are—

	Highest.		Lowest.
Bundi	258	Jesalmir	44
Kotah	232	Dungarpur	35
Tonk in Rajputana	222	Serohi	29
Bharatpur	214	Dholpur	26

For town and country the ratios for the divisions are—

	Town.	Country.
Western Division	10	44
Eastern "	26	102
Southern "	10	78

The high ratio of females in this class is greatest in the undermentioned States:—

Meywar	1,229
Dungarpur	1,212
Kishengarh	1,130
Alwar	1,080
Jeypore	1,047
Bikanir	1,045

138. Within Class G, the order of unskilled labour is represented in the three divisions by the ratios:—

Eastern Division	95
Southern "	54
Western "	8

The relatively high proportion in the Eastern and Southern Divisions is to be accounted for, by agricultural labourers having been in many units included, while in the Western they have been, as a rule, excluded.

The highest ratios are found in the States of—

Bundi	234
Kotah	198
Tonk in Rajputana	182
Bharatpur	179

The proportion of females to males in the three divisions are in the following ratios:—

Southern Division	1,436
Western "	1,214
Eastern "	1,019

The States with the highest female ratios are—

Dungarpur	3,417
Meywar	1,454
Kishengarh	1,313
Bikanir	1,284
Alwar	1,274

In town and country this order stands at the undermentioned ratios for the divisions:—

	Town.	Country.
Western Division	4	4
Eastern "	17	78
Southern "	4	50

139. The above figures for the Eastern and Southern Divisions appear to bear out the idea that agricultural labourers have been included in this order in these two divisions.

Another order within Class G, that of mendicancy not being affiliated to a religious order, has the following ratios for the Divisions:—

Western Division	45
Southern "	32
Eastern "	31

The units with the highest ratios are—

Marwar	51
Shahpura	48
Jesalmir	43
Lawa	43
Jhalawar	37

In town and country the order is represented by the following ratios:—

	Town.	Country.
Western Division	5	40
Eastern "	7	24
Southern "	5	27

The female ratios for the divisions are—

Eastern Division	945
Western "	918
Southern "	889

The highest female ratios are found in—

Jeypore	1,123
Lawa	1,000
Meywar	998
Marwar	939

It is probable some religious mendicants have been counted within this order.

140. Many of the local industries, special to certain parts of the Province, such as, Iron manufacture in Alwar, Marble sculpture and enamelling in Jeypore, "Tie and Die" work in Jeypore and Kotah, Ivory-in-laid work in Kotah, and *Lusi* or blanket manufacture in Jesalmir and Bikanir, cannot be traced as the workers in them have been included under more general heads. The numbers for others, which have been compiled separately, will be found in Abstract No. 55. Out of the ten industries therein noted, in five only are the numbers employed sufficiently large to show a ratio per 1,000 of total population of the States they live in, these are the dyers, printers, etc., of cotton-cloth, salt preparers and sellers, cotton cleaners and pressers, oil pressers, and workers in wool and fur.

141. The cotton cloth dyers and printers have their highest ratios in—

Kotah	6
Jeypore	5
Jhalawar	4
Marwar	1

In town and country their ratios are—

	Town.	Country.
Kotah	...	6
Jeypore	1	4
Jhalawar	1	3
Marwar	...	1

The females engaged in and dependent on this industry have the following ratios to the males :—

Marwar	1,351
Jhalawar	894
Jeypore	880
Kotah	630

The females number 356 to 30 males, in the country.

142. The salt preparers and sellers in Marwar show a ratio of 1 per 1,000 of the total population, all employed in towns.

143. Cotton cleaners and pressers in Jeypore and Alwar have ratios of 2 and 1 respectively to 1,000 of the total population which are also the ratios for the country.

The female ratios for town and country are—

	Town.	Country.
Alwar	124	1,051
Jeypore	871	993

144. The oil pressers of Sirohi have a ratio of 8 to a thousand of the total population, the town and country ratios are equal, but the difference in the female ratios of town and country is considerable, *i.e.*, town 173, country 5,076 to 1,000 males.

In good seasons, many of those employed on this industry take to cultivation as well.

145. The workers in wool and fur of Jeypore show a ratio of 24 to 1,000 of the total population, the ratios for town and country being 5 and 19 to 1,000 of the total population, the female ratios in town and country are 1,069 and 927 to 1,000 males.

146. The numbers of the workers in metal of Bhilwara in Meywar, the ivory-carvers of Marwar and Bikanir, the opium manufacturers and sellers of Jhalawar, the stone dressers of Jeypore and the sword and scabbard makers of Sirohi are so small as to show no ratio to 1,000 of the total population of the States they are residents of. If the figures for opium manufacturers and sellers in Jhalawar are correct, that industry has fallen greatly.

Abstract No. 55.

Abstract showing the proportion borne by certain special industries in States to total population of the State and in town and country separately, also the proportion of females engaged in those industries, at the ratios of 1,000 of the total population to those employed in the industry and 1,000 males respectively.

State or unit.	Brass, copper, and bell-metal.						Ivory carvers.						Opium manufacturers and sellers.						Stone dressers.					
	Proportion to total population.	Ratio of females.	Town. Proportion to total population.	Town. Ratio of females.	Country. Proportion to total population.	Country. Ratio of females.	Proportion to total population.	Ratio of females.	Town. Proportion to total population.	Town. Ratio of females.	Country. Proportion to total population.	Country. Ratio of females.	Proportion to total population.	Ratio of females.	Town. Proportion to total population.	Town. Ratio of females.	Country. Proportion to total population.	Country. Ratio of females.	Proportion to total population.	Ratio of females.	Town. Proportion to total population.	Town. Ratio of females.	Country. Proportion to total population.	Country. Ratio of females.
Bhilwara (Meywar)	...	1,091	...	1,143	...	1,000	...	...	...	...	...	...	...	...	...	...	...	...	...	...	...	...	...	...
Sirohi	...	...	...	...	...	...	...	...	...	...	...	...	...	...	...	...	...	...	...	...	...	...	...	...
Alwar	...	...	...	...	...	...	...	...	...	...	...	...	...	...	...	...	...	...	...	...	...	...	...	...
Jeypore	...	...	...	...	...	...	...	...	...	...	...	...	...	...	...	...	...	...	...	...	...	...	...	...
Jhalawar	...	...	...	...	...	...	...	...	...	...	...	...	...	900	...	900	...	...	...	...	...	...	...	...
Marwar	...	...	...	...	...	...	...	274	...	309	...	...	...	...	...	...	...	...	...	...	...	...	...	...
Bikanir	...	...	...	...	...	...	...	833	...	833	...	...	...	...	...	...	...	...	...	...	...	...	...	...
Kotah	...	...	...	...	...	...	...	...	...	...	...	...	...	...	...	...	...	...	...	...	...	...	...	...

State or unit.	Dyers, calenderers, fullers and printers.						Salt preparers and sellers.						Cotton cleaners and pressers.						Oil pressers.					
	Proportion to total population.	Ratio of females.	Town. Proportion to total population.	Town. Ratio of females.	Country. Proportion to total population.	Country. Ratio of females.	Proportion to total population.	Ratio of females.	Town. Proportion to total population.	Town. Ratio of females.	Country. Proportion to total population.	Country. Ratio of females.	Proportion to total population.	Ratio of females.	Town. Proportion to total population.	Town. Ratio of females.	Country. Proportion to total population.	Country. Ratio of females.	Proportion to total population.	Ratio of females.	Town. Proportion to total population.	Town. Ratio of females.	Country. Proportion to total population.	Country. Ratio of females.
Bhilwara (Meywar)	...	...	...	...	...	...	...	...	...	...	...	...	...	...	...	...	...	...	...	...	...	...	...	...
Sirohi	...	...	...	...	...	...	...	...	...	...	...	...	...	...	...	...	...	...	8	892	4	173	4	5,076
Alwar	...	...	...	...	...	...	...	...	...	...	...	...	1	911	...	124	1	1,051	...	...	...	...	...	...
Jeypore	...	...	...	...	...	...	...	...	...	...	...	...	2	967	...	871	2	993	...	...	...	...	...	...
Jhalawar	5	880	1	901	4	871	...	...	...	...	...	...	...	...	...	...	...	...	...	...	...	...	...	...
Marwar	4	894	1	930	3	884	...	...	...	...	...	...	...	...	...	...	...	...	...	...	...	...	...	...
Bikanir	1	1,351	...	1,049	1	991	1	1,216	1	965	...	11,867	...	...	...	...	...	...	...	...	...	...	...	...
Kotah	6	630	...	202	6	651	...	...	...	...	...	...	...	...	...	...	...	...	...	...	...	...	...	...

State or unit.	Sword and scabbard makers.						Wool and fur.					
	Proportion to total population.	Ratio of females.	Town. Proportion to total population.	Town. Ratio of females.	Country. Proportion to total population.	Country. Ratio of females.	Proportion to total population.	Ratio of females.	Town. Proportion to total population.	Town. Ratio of females.	Country. Proportion to total population.	Country. Ratio of females.
Bhilwara (Meywar)	...	...	...	...	...	...	...	...	...	...	...	...
Sirohi	...	1,105	...	1,105	...	...	...	...	...	...	...	...
Alwar	...	...	...	...	...	...	...	...	...	...	...	...
Jeypore	...	...	...	...	...	...	...	...	...	...	...	...
Jhalawar	...	...	...	...	...	...	24	958	5	1,069	19	927
Marwar	...	...	...	...	...	...	...	...	...	...	...	...
Bikanir	...	...	...	...	...	...	...	...	...	...	...	...
Kotah	...	...	...	...	...	...	...	...	...	...	...	...

Number of Males and Females occupied in Special Industries.

Industries.	Bhilwara.			Sirohi.			Alwar.			Jeypore.			Jhalawar.			Marwar.			Bikanir.			Kotah.		
	Total.	Males.	Females.	Total.	Males.	Females.	Total.	Males.	Females.	Total.	Males.	Females.	Total.	Males.	Females.	Total.	Males.	Females.	Total.	Males.	Females.	Total.	Males.	Females.
Brass, copper, and bell-metal	23	11	12	...	...	...	...	...	...	...	...	...	...	...	...	...	...	...	...	...	...	...	...	...
Ivory carvers	...	...	...	...	...	...	...	...	...	...	...	...	...	...	...	79	62	17	33	18	15	2	2	...
Opium manufacturers and sellers	...	...	...	...	...	...	...	...	...	...	...	...	76	40	36	...	...	...	...	...	...	...	...	...
Stone dressers	...	...	...	...	...	...	...	...	...	706	363	343	...	...	...	...	...	...	...	...	...	...	...	...
Dyers, calenderers, fullers	...	...	...	...	...	...	...	...	...	15,300	8,138	7,162	1,360	718	642	4,009	1,705	2,304	...	...	...	3,204	1,966	1,238
Salt preparers and sellers	...	...	...	...	...	...	...	...	...	...	...	...	...	...	...	*2,881	1,300	1,581	...	...	...	...	...	...
Cotton cleaners and pressers	...	...	...	...	...	...	1,009	528	481	4,594	2,335	2,259	...	...	...	...	...	...	...	...	...	...	...	...
Oil pressers	...	...	...	1,523	805	718	...	...	...	...	...	...	...	...	...	...	...	...	...	...	...	...	...	...
Sword and scabbard makers	...	...	...	40	19	21	...	...	...	...	...	...	...	...	...	...	...	...	...	...	...	...	...	...
Fur and wool	...	...	...	...	...	...	...	...	...	69,389	35,433	33,956	...	...	...	...	...	...	...	...	...	...	...	...

* Country 386, *i. e.*, Males 30, Females 356.

CHAPTER XII.

ADMINISTRATION OF THE CENSUS OPERATIONS.

Preliminary Remarks.

147. As soon as it was decided by His Excellency the Viceroy and Governor General in Council that a census of the whole population of India should be taken on the night of the 26th February 1891, Kharitas were addressed personally by the Agent to the Governor General to the various Chiefs inviting their co-operation in the taking of the census. Cordial replies were received from all ruling Chiefs who at once consented to their own States being included within the census operations.

148. In June 1890, Mr. J. A. Baines, the Census Commissioner, visited Abu, and in personal communication with him it was settled by the Agent to the Governor General to adopt two forms of Enumeration Schedule for Rajputana, one of 10 columns for Native States omitting the headings regarding civil condition, parent-tongue, education, and language, the other of 14 columns for Europeans, Eurasians, Cantonments, and Railways giving the same details as were to be collected in British India.

149. The forms of schedule prescribed by the Government of India for use throughout British India, together with the instructions to enumerators, are printed as Appendices A to E.

150. The form adopted for Native States in Rajputana is given below :—

House No. *Page No.*

Serial number and name.	Male or Female.	Age.	Religion.		Caste.		Birth-place, state, &c.	Occupation or means of subsistence.	Insane, blind, leper and eunuch.
			Main religion.	Sect of religion.	Main caste.	Sub-division of caste.			
1	2	3	4	5	6	7	8	9	10
				(This column is to be filled up only in the case of Mussalmans.)		The sub-divisions of Rajput caste only to be entered in this column.			

151. The Rajputana schedules were printed in Nagri and Urdu in book-form in three sizes containing, respectively, 16, 32, and 48 schedules each. Each book contained also a copy of the instructions to enumerators, and of the sample schedule illustrating those instructions, as well as a form for the enumerator's abstract, and a block-list showing the serial number and description of each house to be censused, and the name of the head of the family (*vide* Appendices F to I).

152. Private schedules in English to be filled up by the house-holder himself were given only to members of the European and Eurasian community (For specimen schedule, *vide* Appendix E).

153. Special rules were published by the Census Commissioner regarding the census on the railway and in cantonments (For Railway Rules, *vide* Appendices J and K).

154. A copy of the instructions issued by the Bombay, Baroda and Central India Railway authorities to their staff for the enumeration of people travelling by rail and those living on railway premises, will be found printed at page (Appendices L and M).

155. The enumeration of all persons living within purely military limits of the stations of Mount Abu, Erinpura, Kherwara, and Kotra, was undertaken through their Commanding Officers. The census of the Deoli station and of the Merwara Battalion at Ajmere was carried on under the orders of the Commissioner, Ajmere-Merwara, and the totals incorporated with those of the District.

156. It was arranged in communication with the Agent to the Governor General, Central India, that the detached portions of the Tonk State lying within the limits of the Central India Agency, namely, Chabra, Parawa, and Sironj, should be enumerated as part of Central India, and the statistics embodied in the returns of that agency. Similarly the figures for the detached tracts of Central India within Rajputana, namely, Gangapur of Gwalior and Nandwas of Indore, were included in the Rajputana totals.

157. The enumeration arrangement for the detached Parganas of Tonk in Central India was undertaken by the authorities of that State. While the Political Agent, Western Malwa, was responsible for the census of the outlying portions of Gwalior and Indore in Meywar.

158. The Political Agent, Western Malwa, exercises criminal jurisdiction in certain cases over the Chowmehla district of Jhalawar, and for this reason he desired the inclusion of that district in Central India. After some correspondence with the Agent to the Governor General, Central India, and the Census Commissioner, it was arranged that the Chowmehla being an integral and not a detached portion of the Jhalawar State, the inhabitants of that district should, in accord with the principle of the census, be shown in the Rajputana Tables.

Enumeration.

159. The Sub-divisional Registers were completed between the end of June 1890 and the 5th February 1891, the first State to complete its Register was Jeypore, the rest followed in the order below:—

Kishengarh	4th July 1890.
Shahpura	July 1890.
Jhalawar	August 1890.
Lawa	Do.
Marwar	25th September 1890.
Partabgarh	27th " "
Tonk	30th " "
Bundi	30th " "
Bikanir	October 1890.
Dholpur	Do.
Karauli	Do.
Alwar	End of October 1890.
Kotah	Do.
Meywar	Do.
Bharatpur	15th December 1890.
Banswara	5th February 1891.

160. The Register was not prepared in Sirohi and Jesalmir, and no mention is made of its preparation in Dungarpur.

161. The Circle lists were completed first in Kishengarh on the 4th July 1890 and were completed in the other States in the order following :—

Alwar	Middle of July 1890.
Shahpura	July 1890.
Jesalmir	3rd September 1890.
Partabgarh	27th " "
Tonk	30th " "
Bundi	30th " "
Marwar	10th October 1890.
Dholpur	15th " "
Karauli	15th " "
Bikanir	October 1890.
Kotah	End of October 1890.
Meywar	Do.
Jhalawar	November.
Bharatpur	15th December 1890.
Banswara	5th February 1891.

The dates on which these lists were completed in the Jeypore, Sirohi, and Dungarpur States and the Lawa Thakurate have not been given.

162. In the Statement below (No. 56) is shown the number of Census areas and the strength of the Enumerating Agency by Divisions and in each territorial Unit.

The number of houses in each block for towns and villages separately has only been given in a few instances, and as a rule the figures appear to include unoccupied houses as well.

Abstract No. 56.

Statement showing the number of Census Areas and Enumerating Agency.

Serial No.	Territorial Unit.	Census Areas.						Enumerating Agency.							Remarks.
		Number of Blocks.	Average number of houses in Blocks.		Circles.		Charges.		Enumerators.			Supervisors.			Charge Superintendents.	
			Towns.	Villages.	No.	Average Number of Blocks.	No.	Average Number of Circles.	State Officials.	Paid Employés.	General Public.	State Officials.	Paid Employés.	General Public.		
1	Marwar	6,349	79 107		151	42	23	6½	...	...	(a) 6,349	130	21	...	23	(a) R478 were paid to enumerators as "rewards."
2	Jesulmir	494	51 150		37	13½	1	37	63	363	...	35	2	...	1	
3	Bikanir	1,934	96	70 84	189	10	4	47	1,934			189			4	Tehsildars acted as Assistants to the charge Superintendents.
	Western Division	...	66 67		...	22	...	30	...	...	...	...	...	...	...	
4	Jeypore	8,374	46 60		1,590	5	15	106	8,374			1,590			15	
5	Kishangarh	550	35 60		64	8½	5	13	550			64			5	In addition to the Supervisors, 2 Inspectors.
6	Lawa	12	41		1	12	...	1	...	12	...	...	...	1	1	
7	Alwar	1,133	120	120 140	248	4½	13	18	1,133			248			13	16 Inspectors in addition.
8	Bharatpur	1,634	53 53		165	10	13	13	1,634			165			13	Also 39 "Girdawars" or Inspectors.
9	Dholpur	595	101 101		228	2½	6	38	595			...	228	...	6	
10	Karauli	300	116 116		65	5	6	11	...	300	...	...	65	...	5	
11	Tonk	990	46 40		148	7	6	25	...	990	...	...	148	...	6	
12	Bundi	1,332	57		155	9	11	14	1,332			...	155	...	11	Also 6 Inspectors.
13	Shahpura	248	69	55	33	7	9	4	...	248	...	...	33	...	9	For the Phoolia Pargannah.
14	Kotah	2,469	50	43 211	328	7	27	12	...	2,469	...	...	328	...	27	
15	Jhalawar	884	78	69 67	212	4	17	12½	...	...	...	...	...	...	...	
	Eastern Division	...	62		...	7	...	23	...	...	...	...	...	...	...	
16	Partabgarh	115	184 220		29	4	1	29	...	115	...	...	29	...	1	
17	Banswara (Kushalgarh)	262	215 125	182	41	13	11	4	...	262	...	...	41	...	11	
18	Dungarpur	143	175	158 180	10	14	6	1½	...	150	...	...	35	...	6	
19	Meywar	3,520	150	106 108	414	8½	52	8	3,520			...	414	...	52	In addition 3 Inspectors.
20	Serohi	318	106	133 115	13	24	1	13	318			...	13	...	1	
	Southern Division	...	152		...	13	...	11	...	...	...	...	...	...	...	
	RAJPUTANA	...	68		...	...	...	...	...	...	...	...	...	...	...	

* NOTE.—The figures in *antique* in this column are those worked out by number of occupied houses, those in *plain* are taken from the Reports and would appear in most instances to refer to *all* houses unoccupied included.

163. Reckoning occupied houses only and taking Towns and Villages together, the blocks in the Southern Division were much larger than those in the other two, the average for the three being—

Southern Division	152 Houses.
Western "	66 "
Eastern "	62 "

The average for Rajputana is 68.

The supervisors' circles averaged in the—

Eastern Division	7 Blocks.
Southern "	13 "
Western "	22 "

and they varied in size from 2½ blocks in Dholpur to 42 blocks in Marwar.

The superintendents' charges averaged 30 circles in the Western Division, 23 in the Eastern, and 11 in the Southern, being the largest in Jeypore, 106 circles.

164. With regard to the personnel of the Enumerating Agency employed, the information is as follows:—

Western Division.

165. *Marwar.*—The enumerators were selected from the general public and were mostly of the Mahajan class, they were chiefly unpaid.

The supervisors were drawn from the thanadars and writers in different sadur and district offices, but in addition to these 21 were specially employed and paid.

The charge superintendents were the Hakims of the districts.

Jesalmir.—The enumerators were mostly persons specially employed and paid, 63 only being unpaid.

Of the supervisors all but two, who were specially paid, were State District officials.

The one charge superintendent was Munshi Amir Uddin.

Bikanir.—Among the enumerators were village officials as also shopkeepers, Brahmins and school-pupils who were paid.

The unpaid Supervisors were subordinate officials, mukhtars, petition-writers, and servants of pattadars.

The District Nazims and the Munsif of Bikanir City acted as charge superintendents.

Eastern Division.

166. *Jeypore.*—Enumerators were selected from putwarris, customs durogahs, village teachers, and were unpaid.

Kanungoes, school masters in the higher grades, clerks and well-educated private persons were employed as unpaid supervisors.

The District Nazims were the charge superintendents.

Kishengarh.—Members of the Brahmin and Mahajan Communities acted for the most part as enumerators assisted by a few State servants.

The supervisors and charge superintendents were Raj officials.

Lawa.—It is not stated from what class the enumerators were obtained, the Supervising and Superintending Agency consisted of the munshi in charge of the affairs of the thakurate aided by an assistant specially appointed.

Alwar.—The enumerators who were unpaid consisted of putwarris, mutsaddis and school teachers, ex-students and sons of officials were also employed as enumerators and were paid at the rate of R6 per 100 houses returned.

The supervisors were kanungoes, tehsil clerks, and school teachers, and the tehsildars and Nimrara Estate Kamdar were the charge superintendents.

Bharatpur.—Putwarris, students, and the employés in the Courts and Revenue Department were the (unpaid) enumerators, tehsil and thana office clerks were the (unpaid) supervisors, and tehsildars the charge superintendents.

Dholpur.—The enumerators, who were not paid, were putwarris, Bannias, and Brahmins, the supervisors were State officials and the charge superintendents were the tehsildars.

Karauli.—The enumerators, some of whom were paid and were composed of putwarris, mohorirs, students, and candidates for employment.

Thanadars, writers in the tehsil and thana offices and clerks in the Courts were supervisors; the tehsildars were charge superintendents.

Tonk.—Enumerators, who were paid, were selected from private individuals, and were chiefly Brahmins, Mahajans, and Kayaths.

The supervisors were State servants, such as writers in offices and putwarris.

The charge superintendents were Mahomedan officials.

Bundi.—Mahajans and Brahmins were employed as enumerators, they were paid.

The putwarris were appointed supervisors, and the talukadars (district officers) were the charge superintendents.

Shahpura.—The enumerators were Mahajans, Brahmins, and other private persons of sufficient intelligence and education; they were paid.

Supervisors were chosen from the officials and tehsildars were the charge superintendents.

Kotah.—The putwarris were the enumerators in the districts; at Kotah paid clerks were employed.

The supervisors were peshkars, kanungoes, thanadars, and Forest Inspectors.

The nazims, kamdars of the Kotri Estates, and President of the Kotah Municipal Committee were the charge superintendents.

Jhalawar.—The enumerators were putwarris and private persons of education who were paid by the Darbar.

Supervisors were the officials of the tehsils, thanas, and Customs Department, also school masters.

The tehsildars and Presidents of the Municipal Committees of the two towns were the charge superintendents.

Southern Division.

167. *Pertabgarh.*—Supervisors and enumerators were drawn from the Kayath, Rajput, Bannia, and Mussalman classes; paid.

Banswara.—Supervisors and enumerators were drawn from the Kayath, Bannia, Brahmin, Rajput, and Mussalman classes; paid.

Dungarpur.—Supervisors and enumerators were engaged in Dungarpur, and from Gujrat and Banswara (the classes drawn from are not stated). It is not said that they were paid.

Meywar.—Of the total agency employed, 1,710 were State officials and the remaining 2,280 were persons specially engaged and paid.

Sirohi.—The enumerators, who were unpaid, were men of position, mahajan officials, and naib-tehsildars. The tehsildars were the supervisors.

168. It will be noticed that some States added to their supervising staff by appointing inspectors in addition; in others, such as Alwar and Kotah, the enumerating staff was strengthened at the final census.

169. The only States which mention difficulty in procuring enumerators are Marwar and Bikanir, but I expect the difficulty of obtaining the services of

sufficiently intelligent and educated persons for that duty was felt elsewhere, and particularly in the Southern Division.

170. Most of the States arranged for the education of their enumerating and supervising staff by instruction at Head Quarters and the circulation of translations of all orders received from the Census Commissioner; Marwar was particularly active, a special class was formed at Jodhpur and the Darbar printed and distributed freely translations of epitomes of the rules and a catechism for the guidance of enumerators and others.

House Numbering.

171. The starting of house numbering occupied from early in July 1890 to the middle of December of that year, the first to begin was Kotah and the last Dungarpur. The work was completed between July 1890 and the end of January 1891 in the following order:—

Shahpura	July 1890.
Lawa	End of September 1890.
Kotah	Ditto.
Jhalawar	Ditto.
Kishengarh	8th October 1890.
Alwar	15th Ditto.
Dholpur	End of October 1890.
Marwar	Ditto.
Bundi	Ditto.
Jeypore	November 1890.
Tonk	Ditto.
Bharatpur	15th December 1890.
Jesalmir	22nd Ditto.
Karauli	End of December 1890.
Partabgarh	Ditto.
Meywar	Ditto.
Sirohi	Ditto.
Bikanir	January 1891.
Dungarpur	18th January 1891.
Banswara	End of January 1891.

172. A house was taken to mean the dwelling place of one or more families having a separate independent entrance from the public way, as defined in the Census Commissioner's Circular No. $\frac{35}{1890}$ of the 8th April 1890, but where necessary the independent dwellings within such houses were indicated by subsidiary numbers below the main number, as for instance in the case of four such dwellings within a census house, No. 250, when the numbering would be $\frac{250}{1}, \frac{250}{2}, \frac{250}{3}, \frac{250}{4}$.

Meywar reports that a house was taken to be the dwelling place of a family having a separate entrance and cooking place, but judging from the results of the house density it would appear Meywar has, like all the other units, accepted in practice the definition of a house above referred to.

173. The mode of numbering the houses was, speaking generally, serial by blocks, the numbers being marked at some convenient and protected part of the entrance. The block number was marked above and the house number below in red and black paint.

In some cases tin labels were used in the towns and in others, in out of the way parts, where permanent dwellings are unknown, the numbers were painted on pieces of wood or stone and left in charge of the occupants who took every care of them.

Preliminary Record.

174. As a rule the preliminary record was made in the one and half or two months commencing from the end of December 1890 and continuing to the 3rd week of February 1891, but there were exceptions.

It took six months in Banswara, in Marwar and Sirohi it took five months and in Jesalmir it took one month and ten days from the 25th December 1890 to the 4th February 1891. It was taken very early in Shahpura, *i.e.*, during August and the first-half of September 1890.

175. Regarding the extent of check and test of the preliminary record, the reports state as follows :—

Marwar.—Supervisors and inspectors tested 75 per cent. of the entries, and the remaining 25 were looked at by the Hakims; the entries were further tested by the provincial superintendent and his deputy.

Jesalmir.—The entries were checked by the supervisors, and a percentage was tested at the Sadar.

Bikanir.—The supervisors, tehsildars, charge superintendent, and the provincial superintendent all tested the entries, which were further tested by the Political Agent.

Jeypore.—During February the supervisors, tehsildars, nazims and municipal authorities checked the entries, they were also tested by the inspectors and one of the State superintendents.

Alwar.—The entries were checked by the supervisors, inspectors, charge superintendents, the Superintendent of Census, and the Political Agent.

Bharatpur.—For the two days succeeding the completion of the preliminary record, the entries were tested.

Dholpur.—The entries were checked by the supervisors and charge superintendent.

Karauli.—After the completion of the record the entries were tested during five days.

Tonk.—The entries were tested by supervisors and charge superintendents.

Bundi.—The preliminary record entries were tested by the Political Agent on tour.

Shahpura.—The preliminary record entries were tested from the 15th September to the 31st October by tehsildars and supervisors.

Kotah.—The entries were checked by supervisors, special inspectors, and the Superintendent of Census.

Jhalawar.—Twenty-five per cent. of the entries were tested.

Pertabgarh.—One month was occupied in testing the entries.

Banswara.—The entries were tested during three months.

Meywar.—Supervisors and inspectors tested the entries.

Lawa, Dungarpur and Sirohi have not reported on the extent of check and test.

176. Generally satisfaction is expressed at the degree of accuracy found in the preliminary record entries, mistakes in any number were almost confined to the age-periods.

177. Concerning the difficulties met with in recording schedule entries, the reports state as follows :—

Marwar.—The entries of race and clan gave the most trouble.

Jeypore.—Enumerators could not ascertain the fathers' name of the members of certain religious orders, eunuchs, and prostitutes. Some Rajputs declined to give the ages of the females of their families.

The enumerators found it no easy matter to define a Hindu. Converts to

Islam were found very ignorant regarding their sect. Great ignorance was often displayed as to knowledge of birth-place.

Kishengarh.—Difficulties were encountered, in recording birth-places owing to ignorance of geography on part of the people and enumerators, in recording the dependence on occupations, in obtaining the ages of women and ignorant folk, and in getting information about leprous members of a family.

Alwar.—Age entries often gave trouble. Mahomedan converts were found ignorant of their sect, some desired to be entered by the names of the Rajput clans they originally belonged to. Some persons desired to be entered in the occupations of their castes and not the occupations they were following at the time.

Bharatpur.—There was difficulty in obtaining the names of females.

Dholpur.—As above.

Karauli.—The same.

Kotah.—The age returns gave trouble.

Jhalawar.—There were difficulties as regards age, ascertaining the sect of the lower order, of Mussalmans, and ascertaining the birth-places of those born at a distance.

The other States do not report any difficulties.

178. Many of the Durbars, in order to keep the preliminary record neat and clear, had forms printed locally on which the entries were first made and from them copied into the printed enumerators' books received from the Government Press.

Final Census.

179. Throughout Rajputana, with the exception of Banswara where some Bhils were enumerated on the 28th February, the Final Census was taken during the night of the 27th February 1891, liberal arrangements were made to supply the enumerators with torches, conveyance where required, and sepoys to assist them in their work.

180. The State totals were telegraphed from the different places to the Census Commissioner at Simla and the 1st Assistant to the Agent to the Governor General at Abu on the dates given below:—

Alwar.—3rd March, received from the Durbar on the evening of the 2nd.

Kishengarh.—5th March.

Sirohi and Marwar.—7th March, totals received on the 6th.

Jesalmir.—10th March.

Bikanir.—11th March, a revised total was sent on the 23rd March.

Jhalawar.—11th March.

Lawa.—11th March.

Dungarpur.—14th March.

Meywar.—16th March.

Karauli.—17th March, received on the 13th, but detained awaiting other State totals.

Bharatpur.—17th March, received on the 16th but kept for the Railway totals.

Dholpur.—17th March, received on the 15th and telegraphed with the other States of the Agency.

Jeypore.—21st March.

Bundi.—21st March.

Tonk.—21st March.

Shahpura.—21st March.

Kushalgarh.—22nd March.

Kotah.—29th March.

Pertabgarh.—31st March.

Banswara.—3rd April.

181. Only in a few places was it necessary to make special arrangements for the numbering of persons attending fairs; for such and for travellers, marriage parties, and the houseless poor, the special measures taken were to employ watchers during the day or the evening of the 27th February 1891 to give information of their presence or to bring them to the nearest enumerator. After ascertaining they had not already been enumerated elsewhere they were then either enumerated by special enumerators in extra blocks which were attached to the nearest block or else enumerated on the spot where found by the enumerator of the block they happened to be in, who added their names to his block. In all cases those on the move were given tickets to ensure their not being enumerated twice.

182. The exceptional tracts in which the standard instructions were not carried out were the wild country inhabited by the Bhils of Meywar, Dungarpur, and Kushalgarh of Banswara, and the Grassias of Sirohi, in these parts an estimate of the population was made as follows:—

Meywar.—The huts of the Bhils were quietly counted in each district and four persons allowed per hut—two males and two females.

Dungarpur.—No fresh estimate was even made, the figures for 1881 arrived at by counting huts and allowing two males and two females per hut, were accepted.

Kushalgarh.—The Bhils were reckoned at four per hut in each village, and a rough calculation made of the number of males and females.

Grassias of Sirohi.—Their huts were counted by villages and two males and two females allowed per hut, this having been found the average number of inhabitants per hut in the surrounding enumerated villages.

General Remarks.

183. On the subject of the attitude of the people towards the Census operations and the extent to which these operations were understood or misapprehended, an epitome of the remarks made in the various reports is given below:—

Marwar.—The people were favourably disposed owing to action of His Highness the Maharajah and his brother, Maharaj Sir Partab Singh, K.C.S.I., who set an example by having themselves and their household enumerated first of all.

At one time an idea got abroad among the Bhils and Grassias, that men were wanted for foreign service and some alarm was created by the discovery of several survey chains lying on the platform of a railway station which were mistaken for fetters.

Jesalmir.—The attitude of the people was admirable.

Bikanir.—The object of the Census was understood by the more intelligent, the rest accepted it as the pleasure of the Government, only a few considered it as the prelude to a new tax or a call for fighting men.

Jeypore.—The educated watched the operations with interest, the ignorant with indifference. Some asked the objects of it, all officials had strict injunctions to carefully explain the objects of the Census which had a good effect.

Kishengarh.—When house numbering commenced some thought it the preliminary to the imposition of a house-tax but that idea soon passed away.

Lawa.—The people were indifferent in their attitude.

Alwar.—Every endeavour was made to avoid misapprehensions regarding the Census operations, and it was successful, the people generally watched the operations with amused curiosity.

Bharatpur.—
Dholpur.—
Karauli.— } The people had no misapprehensions.

Tonk.—There were no misapprehensions prevalent among the people.

Bundi.—The people viewed the operations with unconcern.

Shahpura.—The people showed indifference to the Census operations.

Kotah.—Very few instances in which any opposition was shown to the Census operations.

Jhalawar.—No objections were raised and no misapprehensions of the objects of the Census were apparent.

Pertabgarh.—The Bhils were afraid of the Census operations.

Banswara.—Bhils had an idea that a propitiatory sacrifice or a levy of young men was intended.

Dungarpur.—The ignorant thought that Government was in search of young men for engagement in a foreign war.

Meywar.—The objects were misunderstood among the ruder classes, and rumours of all kinds were prevalent. Some thought that they would be seized and thrown as a propitiatory sacrifice into the "Connaught bund" which is being constructed at Oodeypore, while others gave out that the object of the Census was to raise new taxes, and to send the adult males to some war with foreign countries.

Sirohi.—The Jaghirdars gave due assistance in the operations and the attitude of the people was good with the exception of the Grassias of the Bhakher (hilly tracts) who became impressed by the attitude of opposition assumed by their neighbours in Meywar and the Mahikanta.

184. It will be seen from the above *resumé*, that as regards the people generally, misapprehensions were few and that the efforts made by the authorities in the States to allay misgivings were, as a rule, entirely successful, the only exception being, that which has already been referred to, namely, the inhabitants of the wild country in the south-east of Rajputana which is the home of the Bhils and Grassias.

185. In 1881 these same people showed so strong a repugnance to being counted that they were left unenumerated: not only so, but in the case of the Meywar, the Durbar in order to allay the excitement aroused among them, promised "they should never suffer by the counting of men and houses."

186. This intense dislike of the Meywar Bhils, and their neighbours to being enumerated in any form which appears to be based on a suspicious fear of the ulterior objects of enumeration, has not lessened with the lapse of time, and when the question of enumeration was mooted in 1890, the head men among the Meywar Bhils at once gave it to be understood that their aversion to such a proceeding was undiminished and drew attention to the above-mentioned stipulation of 1881, which they interpreted as an undertaking on the part of the Durbar that enumeration of the Bhils was never to be made. As the local authorities found themselves unable to overcome the dislike or allay the fears of the Bhils it was not deemed expedient to press the point and the Bhils, as already stated, were left unenumerated.

Abstraction.

187. The operations, subsequent to the enumeration, consisted in abstracting and tabulating figures from each enumeration book on working sheets and on registers. In Rajputana these were conducted by the Native States themselves under the guidance of Political Officers. The intended procedure was fully understood by the Durbars.

The returns for the Cantonments of Erinpura, Kherwara, Kotra, and Abu sanitarium, and for Rajputana-Malwa Railway within Rajputana, and for European and Eurasian residents in Rajputana, were abstracted and tabulated by the

Census Superintendent at Ajmere. The statistics appertaining to the Indian Midland Railway at Dholpur were dealt with at Allahabad. The tabulated figures were sent to Abu for compilation with those for Rajputana.

188. For the abstraction of the Rajputana schedules five working or abstraction sheets were prescribed.

They were—

(i) Sex, age, religion.
(ii) Religion, caste, sex.
(iii) Birth-place, sex.
(iv) Occupation and sex.
(v) Age, sex, caste, infirmities.

189. The abstracting establishments at the different centres were divided into gangs, each gang working at one of the above-mentioned five sheets. In the case of sheets III, IV and V, each man worked singly, but for sheets I and II it was found advisable to work in pairs, one dictating from the schedules, the other abstracting on the working sheets.

190. From the progress reports received from time to time from the Durbars, through the respective Political Officers, it would appear that, generally speaking, the work of abstraction began early in March and was finished by the end of August 1891. In some cases the work was expeditiously done, notably in Marwar, Jeypore, and Alwar.

Tabulation.

191. As soon as the test of re-abstraction was over the tabulation operations were taken in hand. The work in connection with this branch consisted of the transfer of totals contained in the five working sheets to the set of tabulation registers which were prepared separately for each sub-division of the State. The whole series of the registers were stitched together in separate books with a sufficient number of inner sheets where necessary.

192. The strength of the tabulating staff in each State depended upon the assistance and supervision available. In Jeypore the work was conducted by a staff of nearly 200 persons under five Room Inspectors and a Superintendent. In Marwar, besides the Superintendent and the permanent staff, the establishment was composed of—

Posters	90
Totallers	30
Checking Department	22
TOTAL	142

193. The minimum establishment recommended per million persons was as under:—

5 Room Inspectors for four months.
48 Abstractors for four months.
12 Tabulators for three months.
2 Totallers for three months.

194. The work of tabulation generally occupied a period of over five months. In some States it was carried on *pari passu* with the work of re-abstraction.

Office Arrangements for Abstraction and Tabulation.

195. In most of the States the arrangement for the office-room, the records, and the superintendence of the abstraction and tabulation, was completed

some time in March 1891. Each State framed its own rules of office procedure and devised its own method of test and check based on Census Commissioner's Circular No. $\frac{M.}{1890}$, dated 9th October 1890, dealing with British territory. Copies of such rules were freely circulated by the States for the information and guidance of their abstracting and tabulating staff. The main provisions of these instructions were that as far as possible the abstracting centres should be divided into four Departments, *viz.*: —

(i) The Record Department.
(ii) The Abstraction Department.
(iii) The Tabulation Department.
(iv) The Checking Department.

The enumeration books, when received at the abstracting centres, should be in the custody of Record Department, which should keep an account of the enumeration books issued daily for abstraction. Before the books are transferred to the abstracting establishment, special care should be taken to withdraw from each book the enumerator's abstract which should be kept in the safe custody of the Record Department. Each branch should work in a separate room and hold no communication with those engaged on other abstraction sheets.

Compilation.

196. When all the Sub-Divisions of a State were tabulated in the registers, their totals were added together and brought on to compilation sheets.

197. In the compilation of abstraction sheet No. I, the under-mentioned age-periods were introduced :—

(1, 2, 3, 4), (5-9), (10-14), (15-19), (20-24), (25-29), (30-34), (35-39), (40-44), (45-49), (50-54), (55-59), (60 and over).

198. As a rule compilation was undertaken at the Residency and Agency Offices by the selected men from the Durbar and under the supervision of Political Officers.

The compiled totals for each State as certified for each table were communicated by the States through Political Officers simultaneously to the 1st Assistant to the Agent to the Governor General, Rajputana, and to the Census Commissioner, India.

199. The compilation of the returns into a Rajputana total was undertaken at the Central Compiling Office at Abu by a small staff as noted below :—

(i) A clerk of the office of the Agent to the Governor General.
(ii) A totaller on R35 per mensem from 8th October 1891 to July 1892.
(iii) A poster on R30 per mensem from 10th February to 15th May 1892.

The work was commenced in September 1891, and the last form, prescribed by the Government of Ihdia, was concluded and despatched to the Census Commissioner on the 11th April 1892; but the preparation of the Census Report and Provincial Tables occupied the compiling staff up to the end of July 1892.

200. The work of compiling was somewhat delayed by the want of accurate and complete statistics from some of the States. The submission of the returns of a few States was also very irregular.

201. Owing to the general backwardness of Banswara and Pertabgarh and the lack of competent officials it was with great difficulty that the Assistant Political Agent was able to collect the necessary data for Tables I to XVA. The caste and occupation returns for these States have not been prepared.

202. At the Central Compiling Office at Abu, the statistics sent up by the States were checked and classified according to the prescribed arrangement, and the whole reduced to the form in which they are now presented in the final tables twenty-three in number.

203. In addition to the Imperial forms prescribed by the Government of India, the following returns have been prepared for provincial use giving district details and will be found printed in Part II of the Volume.

I. General statement of area, houses, and population by pargannahs or other administrative divisions.

II. Variation in the population since the Census of 1891 by pargannahs or other administrative divisions.

III. Statement showing the distribution of the population according to religion by pargannahs or other administrative divisions.

IV. Statement of population for towns with more than 5,000 inhabitants by political charges.

V. Statement showing Mussalmans by sects and by pargannahs or other administrative divisions.

VI. Statement showing the sub-divisions of Rajputs by territorial units.

VII. Statement showing the number of eunuchs by caste and age in two parts and for territorial units.

VIII. Statement showing the distribution of Christians in Rajputana by race and for territorial units.

Printing and Supply of Forms.

204. The printing of the following forms was done at Calcutta by the Superintendent of Government Printing, Bengal :—

(*i*) English, Nagri, and Urdu enumeration books containing 16, 32 and 48 schedules respectively.

(*ii*) Abstraction sheets (I to V) in English, Nagri, and Urdu.

(*iii*) Tabulation register forms in English, Nagri, and Urdu.

(*iv*) Compilation sheets in English.

205. Of these the only one of which there remained any considerable balance unused, was No. ii, of which the marginally noted number was left over, the first indents having been exaggerated. These surplus forms were subsequently sold by the Press as waste paper and the amount realized from the sale credited to the Census account. The nominal rate of the supply of the abstraction sheets was three sets of five sheets for every two enumeration books actually used.

Abstraction Sheets left unused.

—	No. I.	No. II.	No. III.	No. IV.	No. V.
English .	130	130	130	130	130
Hindi .	6,208	11,558	11,558	11,588	14,332
Urdu .	43,920	61,920	43,920	61,720	44,296

206. The standard size of the registers or tabulation forms was that of the enumeration schedule. Each register was cross-ruled uniformly 12 lines per page and contained from 3 to 15 forms. On an average one complete set of registers was considered sufficient for every 120 enumeration books. In some instances, this supply of the forms, however, fell short of actual requirements, and as it was too late to indent for another supply from the Government Press, the Durbars were asked to make their own arrangements which they did.

207. The number of enumeration books issued from the Press and actually used in the enumeration, is shown in Statement No. 57.

208. Generally speaking, no delay or difficulty was experienced in the distribution of enumeration books and forms to the States.

Abstract No. 57.

Statement showing the number of enumeration books and schedules issued from the Press and actually used in the enumeration.

	States.	Number of Books issued.				Number of Books actually made use of at the Census.			
		48 pages.	32 pages.	16 pages.	Total.	48 pages.	32 pages.	16 pages.	Total.
1	Marwar (a)	...	...	...	6,192	...	...	...	6,192
2	Jesalmir (a)	...	...	...	503	...	...	...	503
3	Bikanir	4,045	1,125	1,203	6,373	4,045	1,076	1,203	6,324
	Western Division	4,045	1,125	1,203	13,068	4,045	1,076	1,203	13,019
4	Jeypore (b)	10,000	3,000	6,000	19,000	9,421	2,895	5,591	17,907
5	Kishengarh	1,200	600	600	2,400	617	289	335	1,241
6	Lawa	16	14	30	60	14	10	...	24
7	Alwar	3,123	1,023	1,096	5,242	3,057	972	1,088	5,117
8	Bharatpur	2,268	411	405	3,084	2,268	411	405	3,084
9	Karauli	1,033	100	100	1,233	1,033	100	100	1,233
10	Dholpur	1,728	97	102	1,927	1,728	97	102	1,927
11	Tonk (b)	3,526	211	421	4,158	2,216	210	382	2,808
12	Bundi (b)	2,040	304	1,402	3,746	2,040	304	860	3,204
13	Kotah	2,000	1,250	1,750	5,000	1,576	1,020	1,590	4,186
14	Jhalawar	1,505	905	985	3,395	1,407	802	985	3,194
15	Shahpura	403	47	46	496	403	47	46	496
	Eastern Division	28,842	7,962	12,937	49,741	25,780	7,157	11,484	44,421
16	Meywar	7,000	3,000	3,000	13,000	6,375	2,292	2,604	11,271
17	Banswara	800	450	600	1,850	800	450	600	1,850
18	Dungarpur	500	300	300	1,100	500	300	300	1,100
19	Partabgarh	500	300	300	1,100	500	300	300	1,100
20	Sirohi (a)	...	...	...	523	...	...	...	523
	Southern Division	8,800	4,050	4,200	17,573	8,175	3,342	3,804	15,844
	RAJPUTANA	41,687	13,137	18,340	80,382	38,000	11,575	16,491	73,284

NOTE.—Of the 80,382 books issued, 69,932 books and 200,000 schedule leaves were supplied by the Superintendent, Government Printing, Bengal, Calcutta.

(a) 7,218 enumeration books were made locally out of the 200,000 schedule leaves supplied by Government to the Marwar, Sirohi, and Jesalmir Durbars.

(b) Include a few copies printed locally by the Jeypore, Tonk, and Bundi Durbars.

(c) 168 books of 8 pages each were printed locally by the Jhalawar Durbar.

209. The printing of the report and the tables was undertaken by the Superintendent, Government Printing, India, who has rendered every assistance in furthering the progress of the work through the Press.

The Cost of the Census.

210. A Statement (No. 58) is appended showing the details of the cost of the Census in Rajputana, separating that portion which was borne by the Imperial Government, from the details of expenditure given as affecting Native States.

Abstract No. 58.

[REFERRED TO IN PARA. 210.]

Statement showing the details of the cost of the Census in Rajputana.

		Details.	Grand Total, Net Cost.	Expenditure borne by Imperial Government.	Expenditure borne by Native States.								
					Total cost borne by Native States.	Meywar.	Banswara and Kushalgarh.	Dungarpur.	Pertabgarh.	Marwar and Malani.	Sirohi.	Jesalmir.	Bikanir.
			R a. p.	R a. p.	R a. p.	R a. p.	R a. p.	R a. p.	R a. p.	R a. p.	R a. p.	R a. p.	R a. p.
		PART A.—ENUMERATION.											
District and Enumeration Printing Charges.	1	District office establishment	12,570 3 3	...	12,570 3 3	7,389 14 9	64 4 9	Details not furnished.	120 4 0	2,011 0 9	...	561 4 2	195 12 6
	2	House numbering	9,333 4 2	...	9,333 4 2	5,780 10 6	44 13 0		152 6 5	551 6 3	...	5 6 0	1,017 2 9
	3	Lights, ink, etc.	3,714 9 4	...	3,714 9 4	431 1 0	41 9 0		60 11 2	327 3 6	...	43 7 0	674 0 0
	4	Remuneration of Census officers	13,708 3 1	...	13,708 3 1	2,450 15 9	64 0 0		160 1 6	9,898 12 2	...	...	...
	5	Pay of enumerators	16,774 4 1	...	16,774 4 1	3,093 5 3	355 12 9		3,360 4 0	...	...	779 9 3	3,101 0 9
	6	Papers for schedulees, etc.; at press, printing and binding, despatching from press, railway and other freight	19,070 15 4	9,255 15 7	9,814 15 9	438 10 9	169 12 0		80 0 0	2,764 5 6	173 8 0	210 11 0	1,717 2 3
		TOTAL ENUMERATION	75,171 7 3	9,255 15 7	65,915 7 8	19,584 10 0	740 3 6	...	3,933 11 1	15,552 12 2	173 8 0	1,600 5 5	6,705 2 3
		PART B.—ABSTRACTION, TABULATION, AND COMPILATION.											
Tabulation, Printing, and Tabulation Office.	7	Abstraction office establishment	20,404 5 7	...	20,404 5 7	2,740 10 9	1,250 12 6	Details not furnished.	672 4 0	4,064 8 6	200 0 0	169 5 3	1,490 8 9
	8	Tabulation ditto	11,931 1 5	...	11,931 1 5	1,731 4 3	443 4 0		160 7 2	2,244 10 6	100 0 0	116 14 6	971 13 9
	9	Compilation ditto	4,876 12 4	...	4,876 12 4	1,169 3 0	110 6 6		160 0 0	1,684 1 3	...	...	174 12 3
	10	Petty stationery and contingencies	4,285 1 6	...	4,285 1 6	...	223 10 3		336 0 0	1,432 6 9	...	14 9 6	380 12 9
	11	Travelling allowances to and from the office	1,721 5 3	...	1,721 5 3	119 3 6	...		...	...	...	...	1,264 8 3
	12	Papers for abstraction sheets, tabulation registers, and compilation forms at press, printing, binding and despatching from press, railway and other freight, etc.	5,239 1 8	560 14 5	4,678 3 3	624 8 6	37 8 0		32 0 0	813 15 0	114 0 0	30 0 0	633 11 9
	13	Printing of Census report, tables, and maps	6,000 0 0	6,000 0 0	...	...	...		...	...	...	...	...
	14	Pay of State Superintendent	3,353 15 6	...	3,353 15 6	...	410 8 0		480 0 0	...	...	...	1,800 0 0
	15	Remuneration of State Superintendent	3,083 3 6	...	3,083 3 6	426 13 0	112 0 0		160 0 0	1,300 0 0	100 0 0	...	...
	16	State Superintendent's office establishment	10,587 7 1	...	10,587 7 1	1,718 2 6	189 13 3		...	1,905 10 0	...	...	512 9 9
	17	Stationery and contingencies	242 13 6	...	242 13 6	...	...		...	...	...	...	...
	18	Travelling expenses of State Superintendent, etc.	325 0 0	...	325 0 0	...	...		...	325 0 0	...	...	...
		TOTAL ABSTRACTION, TABULATION, AND COMPILATION	72,050 3 4	6,560 14 5	65,489 4 11	8,529 13 6	2,774 14 6	...	2,000 11 2	13,770 4 0	514 0 0	330 13 3	7,228 13 3

		Details.	Jeypore.	Kishengarh.	Lawa.	Bharatpur.	Karauli.	Dholpur.	Alwar and Nimrana Estate.	Jhallawar.	Tonk.	Bundi.	Shahpura.	Kotah.
			Expenditure borne by Native States.											
			R a. p.	R a. p.	R a. p.	R a. p.	R a. p.	R a. p.	R a. p.	R a. p.	R a. p.	R a. p.	R a. p.	R a. p.
		PART A.—ENUMERATION.												
District and Enumeration Printing Charges.	1	District office establishment	...	...	...	...	...	119 8 0	160 0 0	493 5 0	532 9 0	290 0 0	46 2 9	586 1 7
	2	House numbering	500 0 0	92 10 6	9 7 0	8 12 9	37 13 3	...	148 8 6	...	464 10 0	179 2 0	177 7 3	163 0 0
	3	Lights, ink, etc.	450 0 0	126 6 0	...	271 2 9	145 9 0	61 6 9	89 13 0	...	121 7 3	385 9 0	52 6 0	432 13 11
	4	Remuneration of Census officers	...	...	...	566 0 0	56 3 0	...	...	373 7 2	...	...	138 11 6	...
	5	Pay of enumerators	...	31 3 0	...	...	49 0 0	...	1,328 8 9	...	1,110 13 1	2,707 4 0	177 7 3	680 0 0
	6	Papers for schedules, etc., at press, printing and binding, despatching from press, railway and other freight	1,742 3 3	152 11 0	...	687 10 3	46 9 0	322 0 6	97 3 9	377 8 0	426 5 9	304 8 0	14 2 9	90 0 0
		Total Enumeration	2,692 3 3	402 14 6	9 7 0	1,533 9 9	335 2 3	502 15 3	1,824 2 0	1,244 4 2	2,655 13 1	3,866 7 0	606 5 6	1,951 15 6
		PART B.—ABSTRACTION, TABULATION, AND COMPILATION.												
Tabulation Printing and Tabulation Office.	7	Abstraction, office establishment	1,550 0 0	90 1 6	...	...	189 3 0	62 1 3	968 13 9	943 10 6	3,322 6 5	1,008 0 0	539 9 6	1,142 5 11
	8	Tabulation ditto	1,135 4 9	252 0 0	...	...	165 13 3	104 8 0	479 8 9	698 6 1	1,584 3 2	480 0 0	519 7 9	743 7 6
	9	Compilation ditto	100 0 0	282 0 0	...	...	104 10 9	128 0 0	224 1 6	...	145 14 3	200 0 0	126 15 6	266 11 4
	10	Petty stationery and contingencies	213 13 9	149 12 3	44 9 3	81 8 6	87 13 9	27 15 0	112 9 3	205 7 3	548 12 0	260 6 0	133 0 3	31 15 0
	11	Travelling allowances to and from the office	212 9 6	125 0 0	...	...	...	...	...	...	...	...	...	...
	12	Papers for abstraction sheets, tabulation registers, and compilation forms at press, printing, binding, and despatching from press, railway and other freight, etc.	698 12 0	175 12 6	...	310 9 9	183 0 0	18 4 0	32 8 0	90 8 0	74 8 0	622 0 0	32 5 0	154 4 9
	13	Printing of Census report, tables, and maps	...	...	...	...	...	...	...	...	...	...	...	...
	14	Pay of State Superintendent	...	...	...	...	...	...	...	403 7 6	...	260 0 0	...	...
	15	Remuneration of State Superintendent	...	100 0 0	...	...	160 0 0	...	...	...	...	...	153 14 6	570 8 0
	16	State Superintendent's office establishment	4,163 14 6	...	191 5 6	...	...	12 14 6	...	709 14 1	...	431 3 0	...	755 0 0
	17	Stationery and contingencies	242 13 6	...	...	...	...	...	...	...	...	...	...	...
	18	Travelling expenses of State Superintendent, etc.	...	...	...	...	...	...	...	...	...	...	...	...
		Total Abstraction, Tabulation, and Compilation	8,317 4 0	1,174 10 3	235 14 9	392 2 3	890 8 9	353 10 9	1,817 9 3	3,051 5 5	5,675 11 10	3,261 9 0	1,505 4 6	3,664 4 6

Statement showing the details of the cost of the Census in Rajputana—continued.

		Details.	Grand Total, Net Cost.	Expenditure borne by Imperial Government.	Expenditure borne by Native States.								
					Total cost borne by Native States.	Meywar.	Banswara and Kushalgarh	Dungarpur.	Pertabgarh.	Marwar and Malani.	Sirohi.	Jesalmir.	Bikanir.
			R a p	R a. p.	R a. p.	R a. p.	R a. p.	R a. p.	R a. p.	R a. p.	R a. p.	R a. p.	R a. p.
		PART C.—SUPERINTENDENCE											
		(Imperial charges.)											
Special Compiling Office at Abu.	19	Pay of an extra clerk entertained in the Rajputana Agency Office, from 18th October 1890 to 31st July 1892, at R35 per month .	750 12 11	750 12 11	...	...	...	...	...	...	...	...	...
	20	Sub. *pro tem.* allowances to Rajputana Agency Office clerks, from 1st October 1890 to 31st July 1891	470 0 0	470 0 0	...	...	...	...	...	...	...	...	...
	21	Pay of a totaller, from 8th October 1891 to 31st July 1892, at R35 per month . .	342 1 7	342 1 7	...	...	...	...	...	...	...	...	...
	22	Pay of a poster, from 10th February to 21st May 1892, at R30 per month	102 0 9	102 0 9	...	...	...	...	...	...	...	...	...
	23	Office contingencies, including allowance to duftry, at R2 per month	16 0 0	16 0 0	...	...	...	...	...	...	...	...	...
	24	Travelling allowances to and from Ajmere to the extra clerk, totaller, and poster . .	48 12 0	48 12 0	...	...	...	...	...	...	...	...	...
		Total Superintendence .	1,729 11 3	1,729 11 3	...	...	...	...	...	...	...	...	...
		GRAND TOTAL .	1,51,201 5 10	17,546 9 3	1,33,654 12 7	28,114 7 6	3,515 2 0	2,250 0 0*	5,934 6 3	29,323 0 2†	687 8 0	1,931 2 8	13,933 15 6

* Details not furnished by the Dungarpur Durbar.
† Excluding R1,489-11-3 on account of cost of (1) construction of rooms, (2) lithograph press, (3) English types, and (4) Piad Bukshian.

		Details.	Expenditure borne by Native States.											
			Jeypore.	Kishengarh.	Lawa.	Bharatpur.	Karauli.	Dholpur.	Alwar and Nimrana Estate.	Jhallawar.	Tonk.	Bundi.	Shahpura.	Kotah.
			R a. p.	R a. p.	R a. p.	R a. p.	R a. p.	R a. p.	R a. p.	R a. p.	R a. p.	R a. p.	R a. p.	R a. p.
		PART C.—SUPERINTENDENCE.												
		(Imperial Charges.)												
Special Compiling Office at Abu.	19	Pay of an extra clerk entertained in the Rajputana Agency Office, from 18th October 1890 to 31st July 1892, at R35 per month	...	...	...	...	...	...	...	...	...	...	...	...
	20	Sub. *pro tem.* allowances to Rajputana Agency Office clerks, from 1st October 1890 to 31st July 1891	...	...	...	...	...	...	...	...	...	...	...	...
	21	Pay of a totaller, from 8th October 1891 to 31st July 1892, at R35 per month	...	...	...	...	...	...	...	...	...	...	...	...
	22	Pay of a poster, from 10th February to 21st May 1892, at R30 per month	...	...	...	...	...	...	...	...	...	...	...	...
	23	Office contingencies, including allowance to duftry, at R2 per month	...	...	...	...	...	...	...	...	...	...	...	...
	24	Travelling allowances to and from Ajmere to the extra clerk, totaller, and poster	...	...	...	...	...	...	...	...	...	...	...	...
		Total Superintendence	...	...	...	...	...	...	...	...	...	...	...	...
		GRAND TOTAL	11,009 7 3	1,577 8 9	245 5 9	1,925 12 0	1,225 11 0	856 10 0	3,641 11 3	4,295 9 7	8,331 8 11	7,128 0 0	2,111 10 0*	5,616 4 0

* Chittore currency = R2,748-11-6.

211. From this statement it will be seen that the charges defrayed by the Native States, excluding the pay of permanent Raj officials employed on Census work, amount to R1,33,654-12-7, and the charges defrayed by Government aggregate R17,546-9-3; these latter charges covering the following items:—

	Items.	Total Cost, 1890-93.	Charges brought to Account in 1890-91.	1891-92.	1892-93.
		R a. p.	R a. p.	R a. p.	R a. p.
1	Pay of an extra clerk entertained in the Rajputana Agency Office, on R35 per mensem, from 18th October 1890 to 31st July 1892	750 12 11	155 12 11	420 0 0	175 0 0
2	Sub. *pro tem.* allowances to Rajputana Agency clerks, from 1st October 1890 to 31st July 1891 .	470 0 0	220 0 0	250 0 0	...
3	Pay of a totaller, on R35 per mensem, from 8th October 1891 to 31st July 1892	342 1 7	...	167 1 7	175 0 0
4	Pay of a poster engaged in the Census office, on R30 per mensem, from 10th February to 21st May 1892	102 0 9	...	7 3 10	94 12 11
5	Travelling allowances to and from Ajmere to the extra clerk, totaller, and poster	48 12 0	8 2 0	8 2 0	32 8 0
6	Allowance to duftry, at R2 per mensem, from 1st October 1891 to 31st May 1892	16 0 0	...	...	16 0 0
7	Railway freight for forms paid by Resident, Jeypore	20 1 0	...	20 1 0	...
8	Printing and binding of enumeration books, and printing, of abstraction forms, including cost of paper and railway freight	9,255 15 7	9,250 15 7	...	5 0 0
9	Printing and binding of tabulation registers and compilation sheets	540 13 5	...	...	540 13 5
10	Printing of Census report, tables, and maps .	6,000 0 0*	...	...	6,000 0 0
	GRAND TOTAL .	17,546 9 3	9,634 14 6	872 8 5	7,039 2 4

* Approximate cost.

NOTE.—1892-93 account not yet finally adjusted.

212. It was considered inexpedient to recover from any of the Native States in Rajputana the cost of Census paper and forms supplied to them by the Superintendent, Government Printing, Bengal.

213. Taken altogether the Census of 11,973,788† persons has been taken at a total cost of R1,51,201-5-10, which gives a rate of 2½ pies a head, or R12·63 per 1,000 persons.

214. In 1881‡ the actual expenditure incurred in connection with Census operations amounted to R87,241-7-8. Of this sum R7,772-7-1 were defrayed by British Government. The cause of the extra expenditure incurred at the Census of 1891 was the much greater details furnished in the returns prescribed by the Census Commissioner.

† Excluding—

(*a*) Persons enumerated on the British Schedule Form abstracted and tabulated at Ajmere = 16,716

(*b*) Unenumerated Bhils and Grassias . . . . . = 229,839

‡ The 1881 population = 9,959,012 persons. Total charge per 1,000 persons in 1881 = R8·76.

Concluding Remarks.

215. The Census operations were conducted in the Rajputana units by the under-mentioned superintendents :—

	Names of Superintendents.	States.
1	Lala Tribhowan Lall	Meywar.
2	Fouzdar Munshi Govind Saran, M. A.	Jeypore.
3	Babu Syam Sundar Lal, B. A.	Kishengarh.
4	Rai Bahadur Har Dyal Singh	Marwar.
5	Munshi Amiruddin	Jesalmir.
6	Mr. Sadasio Ram	Sirohi.
7	Sahibzada Abdul Rahim Khan	Tonk.
8	Munshi Bhola Nath	Shahpura.
9	Mr. Kunj Behari Lall	Alwar.
10	Munshi Sohan Lall	Bikanir.
11	Chobe Raghunath Dass	Kotah.
12	Lala Jawala Sahi	Jhalawar.
13	Lala Mukand Behari Lall	Bundi.
14	Rai Bahadur Bishen Sarup	Dholpur.

The names of the Superintendents for Bharatpur, Karauli, Banswara, Dungarpur, and Pertabgarh have not been forwarded. The Political officers have written favourably of all the 14 Superintendents whose names have been given above, but special praise has been bestowed on the Superintendents of the following States :—

Meywar.	Alwar.
Jeypore.	Bikanir.
Kishengarh.	Kotah.
Marwar.	Jhalawar.

The several Durbars gave an earnest of their interest in the census by appointing as Superintendents the best men they possessed for the purpose, and some of them were fortunate in possessing officials who had gained special experience, such as the Superintendents of Marwar, Jeypore, Alwar, Kotah, and Jhalawar.

216. Many of the Census Superintendents carried on the operations in addition to their ordinary duties but as a rule arrangements were made to partially relieve them of the latter.

217. Political officers and their office establishments who supervised these Census operations and carried out the compilation of the figures for the several units within their charges, in addition to their current duties, performed this extra work readily and well.

218. The heavy and continuous work at the Head Quarters of the Rajputana Agency was under the immediate direction of the 1st Assistant to the Agent to the Governor General, Lieutenant K. D. Erskine, who was at times assisted by Lieutenant Impey, that this work was carried out in no perfunctory manner the Census Commissioner is aware of from the general correctness of the Rajputana Tables. It is very creditable to Mr. Erskine's zeal and capacity for business that he should have, under the orders of the Agent to the Governor General, thus well directed the Census of the Province while he had his own important and arduous duties to attend to.

Mr. Dhanjishah Dinshah, a clerk of the Rajputana Agency Office, has been Census Clerk from first to last. Lieutenant Erskine has recorded the high opinion he entertained of him an opinion in which I fully agree, for I have found him experienced, very industrious, dependable, and a clever reckoner.

219. Acknowledgments are due to the Map Branch of the Surveyor General's Office for the promptness and thoroughness with which requisitions have been met, and I would thank the Census Commissioner and the Agent to the Governer General for the consideration and support received.

(Sd.) H. B. ABBOTT, *Lieut.-Colonel.*

MOUNT ABU,
Dated 22nd June 1892.

APPENDICES.

Appendices A.—E.

[REFERRED TO IN PARA. 149, CHAPTER XII.]

HOUSE NUMBER. APPENDIX A.—STANDARD SCHEDULE. PAGE NO.

Serial number and name.	Religion.	Sect of Religion (see Rule 3).	Caste of Hindus and Jains, Tribe or race of others (see Rule 4).	Sub-division of caste, etc. (see Rule 5).	Male or Female.	Age.	Married, unmarried or widowed.	Parent-tongue.	Birth-District, Province or Country (see Rule 10).	Occupation, or means of sub-sistence (see Rule 11).	Learning, literate, or illiterate.	Language known by literate (see Rule 13).	If any person be insane, deaf-mute from birth, totally blind or a leper, enter that person as such below.
1	2	3	4	5	6	7	8	9	10	11	12	13	14

Appendix B.—Standard Enumerator's Abstract.

(Not to be filled up till after the Census on the 26th February 1891.)

Village.	Block No.	Book No.	Houses.			PERSONS.								
						Residents.			Visitors.			Total.		
			Occupied.	Empty.	Total.	Males.	Females.	Total.	Males.	Females.	Total.	Males.	Females.	Total.
		*		*	*	*	*	*	*	*	*			

Columns marked* are optional with Local Governments.

(*Signed*)

Re-added by { (*a*) *Enumerator of Block No.* *Enumerator,*
(*b*) *Enumerator of Block No.*

Certified to have been tested, and the total found correct.

(*Signed*)

Compiled into Charge Summary on the of 1891. } *Supervisor.*

(*Signed*)

Charge Superintendent.

Appendix C.—Standard Block List.

Village or Ward. *Block No.* (*Book No.*) *Circle.*

Sub-Division, *i.e.*, Hamlet, Quarter, Street, etc.	Houses.		Families in each house.		Remarks.
	Serial Number.	Description, Dwelling-house, Shop, Serai, etc.	Serial Number.	Name of the head member of each family.	
1	2	3	4	5	6

Columns marked * are optional with Local Governments

Appendix D.

INSTRUCTIONS TO ENUMERATORS.

(*For vernacular translation.*)

A.—THE FIRST ROUND.—(*Preliminary Record.*)

1. Beginning from the of 1891 you will visit every house in your block to which a separate number has been affixed, in the order in which they are entered in the list in your book, and enter in the schedules in that book every person residing in those houses in the manner prescribed below.

2. You must use black ink, and write very clearly in the character you know best.

3. You must take a fresh page for each house. If there are more than eight persons in a house, you should continue the entries for that house on the next page, repeating at the top of that page the number of the house in question, with the word "continued" after it in brackets. You must never begin the entries for a fresh house in the middle of a page, but should leave the unused lines blank.

4. If the entry for any person in any of the columns of the schedule be the same as that for the person entered on the line above, you must repeat the entry and never write the word "ditto" or make dots.

5. If one of the houses on the list be found unoccupied, you should write the word "empty" after the number of that house on the top of the form.

6. You are to enter all persons who ordinarily live and take their meals from the house, even though any of them may be at the time of your visit absent for a short time at the bazaar, town, watching crops, fishery (*or even for a few days at a wedding or on a pilgrimage,** provided they are to be back at the house before the 26th February). After the residents you should enter the visitors, if any, stopping in the house (*but not such as are only there for a day or two, as for a wedding, etc., and will not remain there till the 26th February*).* In dharmshalas, serais or temples, you should enter on this occasion only those who usually live there and not travellers, etc., stopping only a day or a night or so in the building.

7. Before beginning to make these entries you must read carefully the rules for filling up each column which are printed on the next page and also the specimen schedule on the page opposite those rules.

8. You should point out to the supervisor entries about which you are in doubt, and receive his instructions. You must have completed all the entries in your block by the of 1891.

B.—THE SECOND ROUND.—(*Final Record*).

9. At nightfall on the 26th February 1891,† you will take this book as already filled in and again visit every house in your block in order.

10. You must summon the chief member of each family residing in the house, and read over to him the entries made for his family in the schedule. You will strike out the entries for persons who are not present, and fill up the form for any person now in the house who was not there when the first visit was made, such as guests, infants newly born, and others. You are to consider as present all living in or taking their meals from the house, even though any of them may be out fishing or watching in the fields or at a shop, etc., for the night.

11. *You must enter the word "visitor" in column 1 after the names of all who are only in the house for a few days and do not ordinarily reside there.**

* Optional with Local Governments and Administrations.

† The bracketted sentences do not apply to Bengal.

12. If there be no room left on the schedule for the fresh entries above-mentioned, you must take a fresh page at the end of your book, and enter on it the house number with the word "continued" after it, *as prescribed in paragraph 3 above.*

13. Before you start on your round you must see that you are yourself enumerated in the house where you are stopping.

14. You must make no alteration whatever in any entry against the name of any person unless you have to strike out the entries altogether, because he or she is no longer present. When you strike out a person you must draw the line completely through all the entries following that person's name and not merely through column 1.

15. You must use red ink only for entries and erasures made on the round on the 26th February.

16. Whilst going on this round you must visit every house marked "empty" in your book to see whether any person is now living there.

17. *After*† visiting as above all the dwelling-houses, you must go to the dharmshalas, serais, encampments and landing-places, where travellers rest for the night, and enter all particulars in the schedules for the way farers, boatmen, pilgrims, etc., you may find there, and strike out the entries already made against persons who are not now present. You should ascertain from the village watchmen if any wandering gang, etc., has come to pitch in your block, and if there be any such you should go and enumerate it as above prescribed for other persons.

18. If any householder in your block has been given a separate schedule, you should collect it on the morning of the 27th February, and after seeing that the rules have been complied with in filling up the columns, you should stitch or pin it into your book next to the last schedule filled up by you.

19. After your book has been inspected by the supervisor you will prepare the short abstract printed on the back of the specimen schedule in it, as directed by the supervisor, and he will not take charge of your book until he has certified it to be correct.

20. According to the Census Act every person is legally bound to furnish you with such information as is necessary for filling up the schedule; but you are forbidden to ask for any information not required for the purposes of the census, *as, for instance, the amount of any person's income.* Any enumerator detected in extorting money on any pretext connected with the census renders himself liable to punishment under the Census Act or the Penal Code.

C.—RULES FOR FILLING UP THE SCHEDULE.

RULE 1.—Column 1 (*serial number and name*).—Enter first the chief resident member of the family, whether male or female, then the other members of the family and their resident servants, if any, and lastly, visitors or temporary residents *after whose name write a (V) in brackets for visitor.*"* If there be any objection made to giving the name of a female, write the word "female" in this column (*adding her relationship to some member of the household*) and filling up the rest of the columns for her as usual.

If an infant has not yet been named, enter the word "infant." The enumerator is not to insist upon any famale giving her own or her husband's name. The serial number must not be added till the final record.

RULE 2.—Column 2 (*Religion*).—Enter here the religion which each person returns—

As *Hindu, Mussalman, Jain, Christian, Parsi.* Forest tribes, who are not Hindus, Mussalmans, etc., should have the name of their tribe entered in this column, as *Bhil, Gond, Garo, etc.*; low castes, as *Chamar, Dom, Paria, Mahar, etc.*, should be entered by the religion which they themselves return, and no dispute about it is to be raised.

RULE 3.—Column 3 (*Sect of religion*).—Enter the sect of religion followed by each person as they return it—

As *Smárth, Vaishnav, Walabácharya, Lingaiat, etc.*, for Hindus; *Sunni, Sih, etc.*, for Mussalmans and for Christians enter whether *Church of England, Roman Catholic, Presbyterian, Lutheran, Baptist Methodist Episcopalian, etc.* If the sect cannot be stated, enter "not returned" in this column, but do not leave it blank.

* Optional with Local Governments and Administrations.
† In Madras and Mysore substitute the word "before."

RULE 4.—Column 4 (*Caste, etc.*).—Enter the caste of Hindus and Jains, and the tribes of those who have not castes, and the races of Christians, Buddhists, etc.—

As *Brahman, Rájput, Bania, Kunbi* for Hindus; *Pathán, Moghal, etc.*, for Musalmans; Eurasian or Native Christians for Christians. Do not enter vague terms, such as *Hindustani, Marwari, Punjabi, etc.*

RULE 5.—Column 5 (*Sub-division of caste, etc.*).—If the caste has been entered in column 4, enter here the sub-division, as *Kanaujia or Nagar* of *Brahmans, Oswal of Banias, etc.* If *tribes* enter the *clan;* If race, enter the tribe or nationality.

Some races or castes may not return sub-divisions, and in their case the entry in column 4 should be repeated, but this column must not be left blank. *Native Christians*, for instance, may be returned as *Portuguese, East Indian, Madrasi*, or by their caste, if recognised; *Karens* as *Sgau, etc., Bhils* as *Tadwi, Pawada, etc.*; *Gonds* as *Raj, etc.*

RULE 6.—Column 6 (*Male or female*).—Enter here each person as either *male* or *female*, even though you have written the word "female" in column 1 already.

RULE 7.—Column 7 (*Age*).—Enter the number of yaers each person has completed.* For infants less than one year old, enter the word "infants."

If a person cannot state his or her age exactly, the enumerator should ask the relations, *or refer to some well-known event of local importance*, or if the person be present, make a guess at the age from the appearance. He must never insist on seeing any female who is not voluntarily produced before him.

RULE 8.—Column 8 (*Marriage, etc.*).—Enter each person whether infant, child or grown up as either *married, unmarried* or *widowed.* This column must not be left blank for any one of whatever age.

Children who have been married should be entered as married even though they may not have begun to actually live with their wives or husbands. Persons who have been married, but have no wife or husband living should be entered as widowed. The enumerator must accept the statement made by the person, or, in the case of children, by their relatives.

RULE 9.—Column 9 (*Parent-tongue*).—Enter the language which each person returns as ordinarily spoken in the household of that person's parents.

RULE 10.—Column 10(*Birth-place*).—Enter the district *and state* in which each person was born, and if the person be not born in the province, add the name of the province to the district of birth.

If the person be born out of India, enter thecountry, as *China, Kabul, Ceylon.* The names of villages, tehsils, etc., are not to be given.

RULE 11.—Column 11 (*Occupation or means of subsistence*).—[*Read this rule very carefully, and ask the supervisor about all cases which seem doubtful to you.*]—Enter here the exact occupation or means of livelihood of all males and females who do work or live on private property, such as *house-rent, pension, etc.* In the case of children and women who do no work, enter the occupation of the head of their family, or of the person who supports them, adding the word "dependent," but do not leave this column unfilled for any one, even an infant. If a person have two or more occupations, enter only the chief one, except when a person owns or cultivates land in addition to another occupation, when both should be entered.

No vague terms should be used, such as "*service,*" "*Government service,*" "*shopkeeping,*" "*writing,*" or "*labour,*" *etc.*; but the *exact service*, the *goods sold*, the *class of writing* or *labour* must be stated. When a person's occupation is connected with agriculture, it should be stated whether the land is cultivated in person or all let to tenants; if he be an agricultural labourer, it should be stated whether he be engaged by the month or year, or is a daily field-labourer. Women who earn money by occupations independent of their husbands, such as *selling firewood, cowdung cakes, grass*, or by *rice-pounding, weaving* or *doing house-work* for wages, should be shown under those occupations. If a person makes the articles he sells, he should be entered as "maker and seller" of them. If a person lives on alms, it should be stated whether he is a religious mendicant or an ordinary beggar. When a person is in Government, Railway, or Municipal service the special service should be entered first, and the word Government or Municipal, etc., after as clerk—*Government*, sweeper—*Municipal*, labourer—*Railway.*

If a person be temporarily out of employ, enter the last or ordinary occupation.

RULE 12.—Column 12 (*Instruction*).—Enter in this column against each person, whether grown up, child or infant, either *learning, literate*, or *illiterate.* Enter all those as *learning* who are under instruction, either at home or at school or college.† Enter as *literate*, those who are able to both read and write any language, but are not under instruc-

* In the Punjab enter the current year of age.

† For the Punjab "and who are learning to read and write, or can already do so," can be added.

tion as above. Enter as *illiterate* those who are not under instruction, and who do not know how to both read and write, *or who can read but not write or can sign their own name but not read.*

RULE 13.—Column 13 (*Language known by literate*).—Enter here the language which those shown as *literate* in column 12 can both read and write, and if a person knows how to read and write English, as well as a vernacular, enter "English" also.

This column is to be left blank for those shown in column 12 as learning or illiterate, *and except when English is known, only one language should be entered, that best known.*

RULE 14.—Column 14 (*Infirmities*).—If any person be blind of both eyes, or deaf and dumb from birth, or insane, or suffering from corrosive leprosy, enter the name of the infirmity in this column.

Do not enter those blind of one eye only, or who have become deaf and dumb after birth, or who are suffering from white leprosy only.

EUROPEAN SCHEDULE (REVERSE).

HOUSEHOLD SCHEDULE.

(FOR EUROPEANS AND EURASIANS.)

HOUSE No.

DISTRICT.

CHARGE.

SUB-DIVISION OR TOWN. } { CIRCLE SUPERVISOR.

VILLAGE OR WARD. } { BLOCK No. ENUMERATOR.

Instructions.—The schedule on the next page is to be filled up under the Census Act by the head occupant of the house or tenement, for all Europeans and Eurasians stopping in the house or tenement on the night of the 26th February 1891, counting also as present persons ordinarily residing in the house but absent for a few hours on duty (except with a running train) and still taking their meals from the house. The head occupant aforesaid should deliver or have delivered the schedule, duly filled up and signed, to the Enumerator who will call for it on the morning of the 27th February. Every facility and aid is requested for the Enumerator, who will probably make two visits to take the Census of the native servants and their families residing on the premises. Before filling up the schedule, the instructions on the last page of this form should be carefully read.

SPECIMEN SCHEDULE.—(*See Instructions on last page.*)

Serial number and name.	Religion.	Religious denomination.	Race.	Nationality.	Male or Female.	Age.	Married, unmarried or widowed.	Parent-tongue.	Birth-place.	Occupation or means of subsistence.	Learning, literate or illiterate.	Language known by literate.	NOTE. Infirmities (see instructions).
1	2	3	4	5	6	7	8	9	10	11	12	13	14
1 A. F.	Christian	Church of England.	European	English	Male .	38	Married .	English	England	Surgeon, Government service.	Literate	English	
2 B. J. .	Christian	Roman Catholic	Eurasian	Eurasian	Female	27	Widow .	English	Calcutta	Government Pension.	Literate	English	
3 D. S.	Jew .	Jew . . .	Jew .	Austrian	Male .	40	Unmarried	Polish .	Austria .	Broker . .	Literate	English	
4 C. T.	Christian	Armenian . .	Armenian	British Indian	Male .	Infant	Unmarried	English	Bombay	(Lawyer's clerk)	Illiterate	...	Blind.
5 P. N.	Christian	Methodist Episcopalian.	European	American	Male .	48	Widower .	English	United States.	Piecegoods merchant.	Literate	English	
6 A. M.	Christian	Presbyterian .	European	Scotch .	Male .	28	Married .	English	Scotland	Tea-planter .	Literate	English	
7 J. K.	Christian	Wesleyan . .	European	English	Male .	32	Married .	English	Punjab	Engineer, Railway.	Literate	English	
8 H. S.	Christian	Lutheran . .	European	Swiss .	Male .	35	Unmarried	German	Switzerland.	Watchmaker .	Literate	German	
9 M. O.	Christian	Roman Catholic	European	Irish .	Female	14	Unmarried	English	Malta .	(Army Officer) .	Learning	...	
10. I. V.	Christian	Greek Church .	European	Russian	Male .	52	Married .	Russian	Russia .	Sailor . .	Illiterate	...	

Instructions for filling up the Schedule.

GENERAL.—Enter first the head of the family resident in the house on the night of the census, then the rest of the members of the family, and lastly, visitors stopping in the house that night. The last column should be filled in only in case of a person afflicted with one of the four infirmities specified in the instructions below, and column 13 only for such as are shown as "Literate" in column 12; but in every one of the other columns an entry should be made against the name of each person, no blanks being left. General and vague terms for sect and occupation should not be used. The word "ditto" should not be used, but each entry made in full.

Column 1.—Enter the names in order, as prescribed above.

Column 2.—(*Religion*).—Enter the main religion, as shown in the specimen schedule on the first page of this form.

Column 3.—(*Religious denomination*).—Enter the sect or denomination, but do not use general terms, such as "Protestant," "Episcopalian," etc. If no sect be returned, enter the word "Unsectarian."

Column 4.—(*Race*).—Enter *European* (including Australian, Canadian, American, etc.), *Eurasian, Armenian, etc.*

Column 5.—(*Nationality*).—Enter the nationality to which the person considers himself or herself to belong.

Column 6.—(*Sex*).—Enter whether male or female.

Column 7.—(*Age*).—Enter the age *last* birthday; and against children of less than a year old, write "Infant."

Column 8.—(*Civil condition*).—Show whether each person, infant or grown up, is married, unmarried or widowed. Persons who have been married, but have no wife or husband living, should be shown as "widowed."

Column 9.—(*Parent-tongue*).—Enter the language ordinarily spoken in the household of the parents.

Column 10.—(*Birth-place*).—If born in India give the district and province; if born out of India the country, but do not enter the names of countries, towns or villages, except in the case of London, or of Calcutta, or Bombay, Madras, or Rangoon.

Column 11.—(*Occupation, etc*).—Enter the occupation of all who do work of any sort, and the source of income of such as live on property, etc. For children of whatever age and for women who do no regular work for wages or profit, enter in *brackets* the occupations of the head of the family or other person who supports them. If a person has more than one occupation, enter the chief one only, unless one of the other occupations be landholding or cultivation, in which case both should be entered. General terms, such as "Government" or "Railway *Service*," "Commerce," "Clerk," etc., should not be used, but the exact kind of service or dealing must be specified. Persons temporarily out of employ should be returned under their last or ordinary occupation.

Column 12.—(*Education*).—Enter as "Learning" all who are under instruction whether at home or at school or at college. Those who are *not under instruction*, but are able to both read and write should be shown as "Literate;" and those of whatever age who are not under instruction, and who do not know how to read and write, or who can read but not write, or who can only sign their own name, should be entered as "Illiterate."

Column 13.—(*Language known*).—No entry is to be made in this column except for those shown as "Literate" in column 12, in whose case English should here be specified, or the language, other than Indian vernaculars, which each person can both read and write best.

Column 14.—(*Infirmities*).—If any person be (*a*) of unsound mind, (*b*) deaf-mute from birth, not from accident or disease, (*c*) totally blind, or (*d*) afflicted with the true or corrosive leprosy, an entry accordingly should be made in this column against that person's name.

Appendix E.

STANDARD HOUSEHOLD SCHEDULE.

HOUSE NO. HEAD OF FAMILY _____ *(For Europeans and Eurasians).* HOUSE NO.

Serial No. and Name.	Religion.	Religious sect or denomination.	Race.	Nationality.	Sex.	Age.	Civil condition—married, unmarried or widowed.	Parent-tongue.	Birth-place.	Occupation, and for those who have none, that of the person who supports them.	Learning, literate or illiterate.	Language known by literate.	NOTE. Infirmities (see Instructions).
1	2	3	4	5	6	7	8	9	10	11	12	13	14

Certified to be a correct and complete return of all Europeans and Eurasians in this my house (or tenement) on the night of the 26th February 1891.

(Signed)

Appendix F.

[REFERRED TO IN PARA. 150, CHAPTER XII.]

SPECIMEN SCHEDULE.

HOUSE NO. (*Rajputana Schedule Form*)

Serial number.	Name and father's name.	Male or female.	Age.	Religion.		Caste.		Birth—State, etc.	Occupation or means of subsistence.	Insane, blind, leper, eunuch.
				Main religion.	Sect of religion.	Main caste.	Sub-division of caste.			
1	2	3	4	5	6	7	8	9	10	11
1	Man Singh, son of Jai Singh.	Male .	39	Hindu	...	Rajput .	Rathore	Jodhpore	Land-owner	Blind.
2	Rup Singh, son of Man Singh.	Male .	8	Hindu	...	Rajput .	Bhati .	Sirohi .	Dependent on land-owner.	
3	Hari Singh, son of Futteh Singh.	Male .	62	Hindu	...	Rajput .	Hara .	Punjab	Military service.	
4	Sheo Shankar, son of Bal Ram.	Male .	27	Hindu	...	Brahman	...	Ajmere	Priest.	
5	Basti Ram, son of Nopla.	Male .	45	Hindu	...	Jat .	...	Bikanir	Cultivator.	
6	Balekhan, son of Shirkhan.	Male .	43	Musalman.	Shiah	Pathan .	...	Kabul .	Private service (peon).	
7	Amirchand, son of Tarachand.	Male .	32	Jain .	...	Oswal .	...	Ulwar .	Money-lender.	
8	Female . .	Female	35	Hindu	...	Rajputni	Sisodia	Oodeypore.	Dependent on cultivator.	Leper.
9	Sukh Dewi . .	Female	21	Hindu	...	Goojar .	...	Rewah	Cultivator.	
10	Jivkor . . .	Female	38	Hindu	...	Ahir .	...	Jaipur .	Domestic service.	Insane.

Appendix G.

FORM FOR THE ENUMERATOR'S ABSTRACT (RAJPUTANA.)

(*Not to be filled up till after the Census.*)

STATE CIRCLE

SUB-DIVISION OR TOWN BLOCK No

VILLAGE NAME OF *Enumerator*

Number of occupied houses.	Number of persons.		
	Males.	Females.	TOTAL.
1	2	3	4

Added by . *Enumerator of Block No.*

Re-added by . *Enumerator of Block No.*

Tested by *Enumerator of Block No.*

Certified to be correct.

(*Signed*)

Supervisor.

Date of Certificate. The of 1891.

Appendix H.

[REFERRED TO IN PARA. 151, CHAPTER XII.]

Instructions to Enumerators (Rajputana).

A.—THE FIRST ROUND.

You will visit each house in your block to which has been given a number corresponding with that in the block list, and enter in the blank schedules the name and particulars prescribed below for every person, young and old, males and females, residing in or taking meals from that house. You should use a fresh page for each house, and when there are more than ten persons in a house, continue the entries on the next page, which should be numbered, with the addition of the word "continued" in brackets after the number. Do not begin the entries for a fresh house in the middle of a page. If any ordinary resident in the house be absent for a few days, you should still enter that person as present. If there are any visitors in the house who are only stopping a day or two, as for a marriage, etc., do not enter them, unless they are going to stop till the 26th February. Write very clearly in the character you know best.

Enter first the head of the family in each house, whether male or female, then the rest of the members of the family, then the servants residing on the premises, and lastly visitors who are likely to stop some time in the house.

B.—THE SECOND ROUND.

On the evening of the 26th and the morning of the 27th of February, you will again visit your block, as before, and read over to the head of each family the entries made on your first visit, and ask him if any person has left the house, or any one has come who was not there before, or if any infant has been born. You will then enter those not entered before, and strike out the whole of the entries for those who have died or have left. But if any person has only left the house for a few hours to watch in the fields, etc., and is still taking meals from the house, you will consider him as present, and not strike his name out. After visiting all the houses, go to the dharmsalas, serais, and landing or encamping places, and count all the travellers, pilgrims, etc., you find there. You should enquire from all visitors, travellers, pilgrims, etc., whether they have been already enumerated in their own villages, and if they have been, you should not enter their names, even if they do stop till the 26th February 1891. Before you start on your round you must see that you are yourself enumerated in the house where you are stopping. When you are sure that every part of your Block has been thoroughly visited, you should go to your supervisor and prepare the abstract on the back of the specimen schedule.

C.—RULES FOR FILLING IN THE SCHEDULE.

COLUMN 1.—(*Serial number*).—Do not enter this number on your first visit, but fill it in on your second round.

COLUMN 2.—(*Name*).—If a child has not been named, enter the word "child." Enter all persons by name, giving father's name, but if there is any objection to giving the name of any female, enter the word "female" in this column.

COLUMN 3.—(*Sex*).—Enter whether each person is *male* or *female*, even though you have already written "female" in column 2.

COLUMN 4.—(*Age*).—Enter the number of years each person has completed, and in the case of infants of less than one year old, write the word "infant" in this column. If the age cannot be stated exactly, guess what it is from the appearance of the person, or by inquiries from relatives. You most not, however, ask to see any female who is not voluntarily presented before you.

COLUMN 5.—(*Religion*).—Enter whether Hindu, Musalman, Jain, Christian, Parsi, etc.

COLUMN 6.—(*Sect of religion*).—This column is to be filled up only in the case of Musalmans, stating whether they are Shiahs or Sunnis.

COLUMN 7.—(*Caste*).—Enter the caste of Hindus, as Brahman, Rajput, Bania, etc.; the tribes of Musalman, as Saiad, Shaikh, Borah, Pathan, Arab, etc.; and of forest tribes, as Bhil, Gond, etc.; and the races of Christians, as European, Eurasian, Native Christian.

COLUMN 8.—(*Sub-division of caste*).—Enter in this column the sub-division of Rajputs only, such as Rathore, Bhati, Hara, Sesodia, etc.

COLUMN 9.—(*Birth State or Province*).—Enter the State, or if born in British Territory, the province of birth, but not the parganah, village or town.

COLUMN 10.—(*Occupation, etc.*—Enter the occupation of all who do work as agriculture, State military service, State writers, private service, trade (as shop-keeper, money-lender, etc.), priests, artisans (as carpenter, goldsmith, weaver, potter, etc.), labourer, cultivator, and mendicancy and in the case of young children and women who do no work for wages, etc., enter the occupation of the person who supports them—prefixing the word "dependent on"—such as dependent on cultivator, dependent on money-lender, etc. You are not to leave this column blank even for infants, as these are supported by their parents, whose occupation is to be entered against the name of the infant as above prescribed.

COLUMN 11.—If any person be blind of both eyes, or insane, or suffering from corrosive leprosy, enter the name of the infirmity in this column. Eunuchs should be entered in the column for male sex, but the special condition should be shown here.

NOTE.—Do not write the word "ditto" in any column, and make a full entry as above prescribed in every column for every person, whether infant or grown up.

Appendix I.

[REFERRED TO IN PARA. 151, CHAPTER XII.]

Block List (*Rajputana*).

Village.	Sub-division (Hamlet, etc.).	Houses.			Remarks.
		Serial No.	Description—dwelling, shop, temple, etc.	Name of chief occupant.	
1	2	3	4	5	6

Appendix J.

[REFERRED TO IN PARA. 153, CHAPTER XII].

Instructions issued by the Census Commissioner for the Enumeration of Railway Premises and Travellers by Rail.

1. The classes of the population to be enumerated by the railway authorities are—

A.—Persons residing or working within railway premises.

B.—Persons travelling by rail on the night of the 26th February 1891.

2. Under A are included permanent employés of the railway with their families and servants residing on the railway premises, together with visitors stopping temporarily in their houses, also labourers or others employed on railway work by contractors or railway officers, if sleeping within the railway premises. This proviso, however, is not to be applicable to gangs of railway coolies who may have pitched their huts, etc., just beyond railway limits, as these should be enumerated by the agency which collected or is employing them. On the other hand, when convenient, detached houses, etc., of signallers or gatemen may be included in the block of the nearest village or town, and thus be enumerated with the ordinary population of that block. In all such cases the railway and the district authorities should act in concert with each other, so that there may be neither omission nor re-enumeration of any person. It should be noted that persons who work on railway premises either by day or night, but habitually return to their homes outside railway premises when off work, are not to be enumerated in class A.

3. The first step to be taken is to parcel out the railway premises into charges for superintendents, circles for supervisors and blocks for enumerators. The tabulation of the returns will be by villages or towns for each district or State separately; as the case may be, so the mileage included in every district through which the line passes, with the stations, etc., therein, may be constituted a *charge* and registered in a list to be sent to the Superintendent of the Census Operations for the province or agency. It is obvious, therefore, that the partition into the above census areas should be territorial and not departmental, and that in each charge a single officer of the railway should be made responsible for all the census arrangements therein. So, too, not more than one station should be included in one block, as the returns may have to be afterwards distributed between two districts or even two provinces. As a rule, a station will be a convenieet block, but when the premises contain many inhabitants, it may be advisable to form it into a circle containing not more than ten blocks of from 200 to 300 persons or 40 to 60 houses apiece. Where there are a good many houses belonging to the railway, but detached and at a distance from the station, it will be necessary to provide special supervisors and enumerators, working, if necessary, in concert with the supervisors of the municipal or village census.

4. A list for each station or railway settlement should be prepared, showing the number and description of buildings included in each block; and where there are many such buildings, it will be safer to number them with paint or some other material for the guidance of the enumerator.

5. Superintendents, supervisors and enumerators should be appointed in writing by the chief railway authorities, and, as far as possible, should be their employés, eithe European or knowing English well, especially in circles where there is a considerable European or Eurasian colony. At small stations it will be convenient to have the same person to enumerate both residents and travellers, so as to save training two different men (see below, para. 14).

6. The enumeration will be effected through schedules, of which two kinds will be issued—(*a*) householders' schedules, to be filled in by the head of each family, and returned to the enumerator on the morning of the the 27th February; and (*b*) enumeration-books, in which the enumerator fills in the entries for each person at the dictation of the head of the family. The use of the former is restricted to Europeans, Eurasians and English-speaking employés of the superior grades; and the supervisor of the circle should be distinctly made responsible for seeing that such forms are correctly filled up. Both kinds of form contain room for eight persons per page, or schedule, and in the case of Europeans and Eurasians the return for native servants and their families on the premises is to be made by the enumerator of the block on a separate schedule. One page is reserved for each house, so that in forwarding indents as below prescribed, allowunce to the extent of perhaps 10 per cent. should be made for emergencies. The indents should be sent by the

Agent or Manager to the Superintendent of Census Operations for the province, or in Feudatory territory to the chief Political authority, unless it be otherwise arranged with the railway management. They should specify—

(*a*) the number of families—European, Eurasian and Native—for whom householders-forms are required;

(*b*) the number of houses, servants' quarters, police, porters, and coolie lines, to be enumerated in the book-forms;

(*c*) the number of blocks in each circle, and the number of enumerators to be employed;

(*d*) the number of schedules to be bound up into each book, varying from 12 to 50;

(*e*) the language in which the said books should be supplied.

Each book contains detailed instructions, a sample schedule, an abstract to be filled up by the enumerator after the census, and a list of the houses he has to enumerate, under their serial numbers as mentioned in paragraph 4 above. The full supply of schedules and books for this class of the population, together with a supply of enumeration passes for passengers, should be indented for in September at the latest, and should be prepared for household distribution and use by enumerators respectively by the middle of January 1891. In writing up the block-list of houses in the book, special note should be made in the last column of the houses where schedules have been left, so that the enumerator may know how many forms, and from whom, he has to collect on the morning after the census.

7. Early in February every enumerator should fill in the schedule for each house in the manner prescribed in the instructions printed in his book. This task should be completed by the 20th February, and during its progress the supervisor should test the greater part of the entries by house-to-house visits. This preliminary record may be foregone, as in 1881, in the case of native employés of superior grade in order to diminish the work thrown on the staff engaged as enumerators but the concession is made on the distinct understanding that it does not interfere with the accuracy of the census for which the railway authorities are responsible.

8. The householders' schedules should be left with the head of each family about the 24th of February. On the morning of the 27th idem, they will be collected, examined on the spot by the enumerator, and corrected, where necessary, on his suggestion.

9. On the night of the 26th of February, beginning from about 8 or 9 o'clock, the enumerator will again visit every house in his block, and see that the entries are brought up to date in accordance with his instructions regarding visitors, births, and deaths not previously recorded. It may be noted that, according to those instructions, employés who are on duty on the night of the 26th February, but are not travelling with any train, should be recorded as present in the houses where they are entered in the book, or where a householders' schedule has been left.

10. On issuing the books and householders' schedules, the supervisor should keep a register, of every form thus made over to the enumerator, and on the 27th of February he should recover the same from the latter and see that each one issued is duly accounted for. He should then compile the totals from the enumerator's abstract into a return for the district or State, certify the list, pack the books and schedules in serial order with it, and despatch the whole without delay to the Superintendent of the charge in which he is employed, (if any) who will at once send the parcels for his charge on to the Collector or Deputy Commissioner of the district or to the abstracting centre designated by the Provincial Census Superintendent, if in British territory, or to such office as may have been previously arranged, if in a Feudatory State, certifying at the same time to the Agent or Manager of the line that he has done so.

11. On all main points, and in all matters affecting general arrangements connected with the census, the Agent or Manager should consult with the Superintendent of Census for the province or agency concerned, and in Rajputana, Central India, Quetta, Hyderabad, and Mysore, with the First Assistant to the Agent to the Governor-General and the Resident, respectively.* All points which cannot be settled by these officials should be referred to the Census Commissioner for India. On minor local details the Agent or Manager should consult the Collector, Deputy Commissioner, or Political Officer concerned. In order that the arrangements may be carried out successfully, it is important that a list of the railway charges, circles and blocks in each district or State should be sent as soon as they

* For the railways intersecting the numerous States of Central India, special arrangements through the Census Superintendents of Ajmir and the North-West and Central Provinces, respectively, will probably be more convenient than the procedure above prescribed.

are settled, or before the end of November 1890, to the Provincial Census Superintendent, and also that the instructions above given regarding local and not departmental responsibility should be strictly followed.

CLASS B.—*Travellers by Rail.*

12. A special official should be told off at each station to enumerate all persons alighting from a train or, in the case mentioned below, taking tickets at that station during the night of the 26th of February 1891.

13. In the case of 1st and 2nd class passengers and of Europeans and Eurasians travelling intermediate on 3rd class, or on duty with the train, separate schedules should be distributed by the guard in charge of the train on the evening of the 26th February. The rest of the persons in the train will be enumerated in the schedule-books described above. Persons who arrive at a station some time before their train is due should be enumerated by the station enumerator before they enter the train, and each should be duly provided with an enumeration pass. Indents for these forms should be sent in with those for the resident population under class A, but under a separate heading. The requirements of each station in this respect should be based on the average number of passengers alighting there on the above date for the last three years, with special extra provision for the station where the final enumeration under paragraph 15 is to take place.

14. Between 8 P.M. on the 26th February and 6 A.M. on the 27th idem, the station enumerator should enumerate every traveller—man, woman and child—who alights at the station in question. He should first ask if the person has been enumerated already, and, if the latter produces an enumeration pass or asserts that he has been so counted, the enumerator should accept the answer, and let him go by. If he says he has not, the enumerator should fill up the schedule entries for him in full and give him an enumeration pass, telling him to show the same if any enumerator offers to count him again. Travelling enumerators, too, may be nominated to enumerate some of the passengers in each carriage at every halt until all are returned, when the next carriage will be taken up. This will materially lighten the task mentioned in the next paragraph.

15. All passengers found in the train at 6 A.M. on the 27th February, who cannot produce enumeration passes, or who otherwise do not appear to have been enumerated anywhere else, and all employés on duty with the train, shall be counted at the first large station at which the train stops at or about that hour. A place should be chosen where the train is timed to stop for a sufficient period, which may, if necessary, be slightly prolonged.* Enumeration passes need not be given on this occasion. The household schedules given the evening before to 1st and 2nd class passengers, etc., who have not alighted during the night, should be collected and examined by an employé, who should, if possible, be a European or Eurasian. The same official should also fill up the form for those who have omitted to do so for themselves. He should finally see that schedules thus collected are securely gummed or stitched into the enumeration-books used for the other passengers.

16. Troops travelling by rail on the night in question will be enumerated by their officers, and the return separately sent in. But the native servants travelling with them, and those travelling with 1st and 2nd class passengers (not being in the same carriage with their employers), should be enumerated with the rest of the persons in the train.

17. The above books and schedules should be separately indexed, and then put up with the returns for class A for transmission to the authorities specified in paragraph 10 above. The enumerator's abstract should be filled in for each book, etc, and compiled as prescribed in the same paragraph.

18. *Expenses.*—The schedules, passes and books will be supplied by Government. The agency employed will be chiefly officially attached to the railway. Unavoidable extra expenditure, such as payment for overtime on the night of the 26th, remuneration of outsiders where no officials are available as enumerators, charges for oil, and petty stationery, may be entered in a bill under the above heads, and sent through the Provincial Census Superintendent to the Census Commissioner for submission to the Government of India for sanction.

19. In pursuance of the above instructions, the Provincial Census Superintendent of the Punjab should make arrangements as regards the census of the *North-Western* Railway, communicating his proposals to the Superintendents of the Bombay and North-

* Where the local staff is insufficient for the speedy enumeration of passengers at this halt, a few clerks should be sent temporarily from another station. A plan of enumeration found efficient in 1881 was for two enumerators to enter a carriage as the train drew up, accompanied, if at night, by porters with lamps. Starting from opposite ends of the carriage, each enumerated all the persons on one side of the carriage. They then moved on to the next carriage, which had been locked, till their arrival, and repeated the process, the carriage they had left being then unlocked, and the passengers allowed to alight

Western Provinces as far as the portion of the line lying within their charges is concerned. He should also arrange about the new Delhi-Kalka line The Superintendent of the Bengal operations should consult with the *East Indian* and *Bengal State* Railway authorities without delay and communicate his proposals about the former to the North-West and Central Provinces. The *Indian Midland* and the *Bengal-Nagpur* can best be dealt with by the North-West and the Central Province Superintendents respectively. Bombay will no doubt be able to arrange for the whole length of the *Great Indian Peninsula* Railway, in consultation with Berar, Hyderabad and the Central Provinces, with Madras and Mysore as regards the *South Maratha* system, and with the Kathiawar authorities for the lines in that agency. Separate proposals have been made in the Census Commissioner's letter No. 168 in connection with Central Indian lines, and the other railways seem to present no special difficulty.

Appendix K.

CIRCULAR NO. $\frac{K}{1890}$.

SIMLA,
8th July 1890.

Schedules, etc., for Railways.

1. In the general instructions for the census of railway premises it is provided that the schedules relating to the portion of the line falling within each district or agency shall, as a rule, be dealt with separately.

2. Provincial Superintendents of Census, therefore, on receipt of the statement of the mileage thus subdivided, should inform the railway authorities of the vernacular languages in which the forms for the rest of the District or State concerned have been supplied, and should ascertain whether those languages or any other will be most convenient for use on the railway. According to the decision arrived at, the railway authorities should frame their indents and forward them to the Census Superintendent concerned.

3. In order to avoid misapprehension or confusion regarding the two classes of schedules, the Provincial Superintendent should supply the railway authorities with specimens of both enumeration-book and householders' schedule. He should also arrange whether the forms are to be consigned by the press to head-quarters or to the stations where they are to be used.

4. On the above general lines, the indents for the East Indian Railway may require forms in Bengali and Hindi (Nagri, Persian and Káyati), besides English. The North-Western line, in Hindi or Punjabi, either Nagri or Persian, and Sindhi. On the Oudh and Rohilkund and Indian Midland, Hindi, Nagri or Persian. The Bengal-Nagpur will require mostly Hindi, Nagri with some Bengali and perhaps a little Uriya. Most of the Great Indian Peninsula line takes Marathi, with short lengths requiring Hindi, Nagri and Kanarese, respectively, on the north-east and south-east extensions. The Bombay, Baroda and Central India Railway uses Marathi for only a hundred miles or so out of Bombay, and for the rest of the line Gujarati will serve, up to the Palanpur frontier of the Rajputana-Malwa Railway. The Southern Maratha system uses Marathi and Kanarese, with a little Telegu between Balari and the Krishna terminus. On the Rajputana-Malwa some complications may occur. Northwards from Amhedabad the line runs through a Gujarati-speaking tract, up to Palanpur as above observed. Then comes a tract of Hindi-Nagri up to the confines of the Punjab and North-West Provinces, where the Persian character may be found more useful, and the Central Provinces, where Marathi is spoken. The Superintendents of Census for those provinces and the Agents to the Governor-General for Rajputana and Central India should consult with one another and the railway authorities as to the portion of the line to be supplied with schedules through each officer. It has already been proposed that the work of abstraction for the portion of that line lying within Rajputana and Central India should be executed at Ajmere, though the schedule to be used is the British Indian, not the smaller form.

5. Provincial Superintendents should lose no time in arranging with the railway authorities the details of the form supply, and the way the consignments are to be distributed from the press. As regards territorial divisions, the partition between British districts and Feudatory territory should be noted in a short mileage statement, and the local railway officials instructed accordingly about the delivery of the forms, after the census, to the District or Political authorities concerned. It is essential to have the indents

complied with before October, even though they are not issued, as the presses will be hard pressed for time if there is any sudden increase in the demands upon them just before the end of the year.

Appendix L

[REFERRED TO IN PARA. 154, CHAPTER XII].

BOMBAY, BARODA AND CENTRAL INDIA RAILWAY, INCLUDING RAJPUTANA-MALWA RAILWAY.

[Includes the Rajputana State Railway, the Holkar State Railway, the Sindia-Neemuch State Railway, the Rewari-Ferozepore State Railway and the Cawnpore-Achnera State Railway.]

CIRCULAR NO. 8.

CENSUS OF 1891.

Instructions for the Enumeration of people travelling by Rail on the 26th February 1891.

District Traffic Superintendents will arrange for the enumeration of people travelling by rail on the night of the 26th as follows:—

(*a*) A special person should be told off *at each station* to enumerate all persons *alighting from a train* or, as in the case mentioned below, *taking tickets at that station during the night of the 26th February 1891.* This person will be called the "Station Enumerator."

(*b*) In the case of 1st and 2nd class passengers and of Europeans and Eurasians travelling intermediate or third class *or on duty with the train,* separate household schedules should be distributed to them *by the guard in charge of the train* on the evening of the 26th February. The rest of the persons in the train should be enumerated in the block schedule books. Persons who arrive at a station some time before their train is due, unless they produce an enumeration ticket, or otherwise show that they have been enumerated elsewhere, should be enumerated by the station enumerator before they enter the train, and each person so enumerated should be provided with an enumeration pass, Form C., with a supply of which each station will be provided.

(*c*) Between 8 P. M. on the 26th February and 6 A. M. on the 27th idem (or later if the train passes a station immediately after 6 A. M. but is not enumerated there, as in the case of 60 Down at Sirsa), the station enumerator should enumerate every traveller—man, woman and child—who alights at the station in question. He should first ask if the person has been enumerated already, and if he produces an enumeration pass or asserts that he has already been counted, the enumerator should accept the answer, and let him go by. If he says he has not, the enumerator should fill up the schedule entries for him in full and give him an enumeration pass, telling him to show the same if any enumerator offers to count him again. In the case of European and Eurasian passengers, they should be asked for the schedules given them, and if they are unable to give them up or to produce an enumeration pass, they should be enumerated before being passed out of the station. To lighten the task mentioned in the next paragraph, travelling enumerators should be nominated to enumerate some of the passengers in each carriage at every halt the train makes on the night of the 26th February until all are returned, when the next carriage should be taken up.

(*d*) All passengers found on the train at 6 A.M. on the 27th February, who cannot produce enumeration passes, *and all employés on duty with and travelling in the train* should be counted at the stations named below. Enumeration passes need not be given on this occasion. The household schedules given the evening before, *vide* clause (*b*), to 1st and 2nd class passengers, etc., who have not alighted during the night, should be collected and examined by the guard of the train, who should fill up the form for those who have omitted to do so for themselves. He should finally see that schedules thus collected are securely gummed or stitched into the enumeration-books used for the other passengers.

(*e*) Troops travelling by rail on the night in question will be enumerated by their officers, and the return separately sent in. But the native servants travelling with them, and those travelling with 1st and 2nd class passengers (not being in the same carriage with their employers), should be enumerated with the rest of the persons in the train.

(*f*) At the stations where trains have to be completely enumerated, the guard, head guard and station staff should act as enumerators, care being taken that the guards working the trains mentioned and the staff generally thoroughly understand what they have to do. If the staff thus available is insufficient, the District Traffic Superintendent must arrange for additional men to help in the enumeration.

(*g*) At the station previous to that where the enumeration has to take place the doors of all carriages should be locked on both sides. First, 2nd and Intermediate class passengers should be enumerated in the order named, and then 3rd class passengers, the enumerators commencing from adjacent carriages and working towards the ends of the train, unlocking each carriage as they have enumerated the passengers in it.

(*h*) For the enumeration of passengers *separate* Book-schedules should be used, and the entries should not be made in the schedule in which the people living at the station have been enumerated.

(*i*) The books and schedules should, after the enumeration is completed, be handed over to the Station Master, whose receipt should be taken for the number thus made over. The Station Master should abstract and summarise them, each book separately, and make them over to the Circle Supervisor, who will make them over to the District Traffic Superintendent, after summarising the figures, in the Return Form A, for his Circle, the District Traffic Superintendent will then compile the return in Form B, for each District or State and send them to the Executive Engineer who will dispose of them as directed in Circular 9, para. 13, clause (iii).

Stations where passengers in trains should be enumerated.

BANDIKUI DISTRICT	27 Up Local	to be checked at	Parisal.
	20 Down Mixed	" "	Delhi by E. I. R.
	3 Up Mixed	" "	Sanganer.
	2 Down Mail	" "	Jhir.
	36 Down Local	" "	Arnu.
ABU ROAD DISTRICT	1 Up Mail	" "	Sojat.
	11 Up Local	" "	Mangaliawas.
	4 Down Mixed	" "	Marwar Jn.
	12 " Local	" "	Abu Road.
	3 Up Mixed	" "	Siddhpur.
	11 Up Local	" "	Kalol.
MHOW DISTRICT	55 Up Mixed (Mail)	" "	Singawal.
	57 Up Mixed	" "	Jaora.
	54 Down Mixed (Mail)	" "	Rutlam.
	56 Down Mixed	" "	Lambia.
	55 Up Mixed (Mail)	" "	Mukhtiara.
	56 Down Mixed	" "	Sanawad.
SIRSA DISTRICT	59 Up Mail	" "	Sirsa.
	60 Down Mixed	" "	Sirsa.
FATEHGARH DISTRICT	5 Up Mixed	" "	Fatehgarh.
	7 Up "	" "	Muttra.
	8 Down "	" "	Kaimganj.

AJMERE,
12th January 1891

J. CONDER,
Traffic Superintendent.

Appendix M

[REFERRED TO IN PARA. 154, CHAPTER XII].

BOMBAY, BARODA AND CENTRAL INDIA RAILWAY, INCLUDING RAJPUTANA-MALWA RAILWAY.

[Includes the Rajputana State Railway, the Holkar State Railway, the Sindia-Neemuch State Railway, the Rewari-Ferozepore State Railway and the Cawnpore-Achnera State Railway.]

CIRCULAR No. 9.

CENSUS OF 1891.

Instructions for the enumeration of people living on Railway premises.

A general census of the population, in both British and Native territory, will be taken on the night of the 26th February 1891. The company will take it within railway limits, which are to be held to include all the land in its occupation with the buildings on it, and also persons collected in large bodies near the railway for purposes connected with the line.

2. The persons to be enumerated are those present on railway premises on the night of February 26th, and will comprise—

(1) resident employés and their families, their servants and their families;

(2) labourers and others employed on railway work by contractors and sleeping on railway premises *or encamped close by*. The Civil District Authorities should, however, always be informed when it is proposed to enumerate any part of the population *outside* railway premises.

(3) employés and passengers travelling by rail.

3. The line will be divided into Charges, Circles and Blocks as follows. Charge Superintendents should see that Circle Supervisors and Enumerators, and Circle Superintendents should see that Enumerators understand their work thoroughly before the date of the census.

Ajmere.—Ajmere will be divided into three charges, each of which will be under a separate Superintendent as follows:—

(1) Under the Station Master, Ajmere, which will include all buildings in railway limits between the distant signals, all buildings on the bund opposite the railway station as far as and including Mr. Pierce's house, now occupied by Mr. Wilkinson, and all buildings on the site known as "Leslie Terrace."

(2) Under Mr. Tebbs, Executive Engineer, Ajmere, all buildings on railway land north of the Ajmere station premises.

(3) Under Mr. Goodwin, Deputy Locomotive Superintendent, all buildings on railway land south of the Ajmere station premises.

Each Charge Superintendent will appoint his own Supervisors and Enumerators.

District Head Quarters.—A Committee of the District Officers of the Engineering, Locomotive and Traffic Departments should be formed with the senior officer as President, to divide the railway premises into Circles and Blocks, and to appoint a Superintendent or Superintendents for the place.

Engine stations, which are not Head-quarter stations will be under the District Locomotive Superintendent as Superintendent of the charge and should be divided into two circles; one, which will include all buildings within the station limits proper, that is, between the distant signals, under the supervision of the Station Master; and the other, which include all buildings on railway land outside the station premises, under the supervision of the Foreman. These circles should again be distributed into blocks under separate enumerators. Both the Foreman and the Station Master should act in concert, and help each other in the enumeration of the population at the station, care being taken that the same people are not enumerated twice over.

All other stations will be under the District Traffic Superintendent, who will be Superintendent of the charge, and should be divided by him into circles with the Traffic Inspector of the section as Supervisor of the circle. Each station in the charge should be treated as a separate block, and should have for its enumerator the Station Master, who will enumerate all persons residing on railway land within the limits of his station, that is within the distant signals.

Railway land outside station limits.—All houses on land outside station limits, that is between stations should be divided into charges with the Executive Engineer of the District as Superintendent of the charge, the Sub-divisional Officers as Supervisor of their respective sub-divisions, and the Permanent Way Inspectors, Sub-Inspectors and Time-keepers as Enumerators.

4. To facilitate the operations, the whole of the railway limits, including stations huts and houses along the line, residential quarters and houses, and the places where labourers employed by contractors are encamped, whether in tents or huts, should be divided by the Charge Superintendents named in paragraph 3 into Census Circles and Blocks under Supervisors and Enumerators, respectively. In doing this care should be taken that the circles and blocks are not greater than can be efficiently supervised or enumerated by one man.

5. The Block is the smallest sub-division, and is the unit for enumeration, and the Enumerator is responsible for the enumeration of every person within it. The Supervisor again is responsible for the enumeration of all persons within his Circle.

6. After the Supervisors and Enumerators have been appointed, they should be furnished with a copy of the rules applying to them and with the necessary number of forms, and in order to prevent any omission a list of houses for each Block should be prepared by the Enumerator as soon as he is appointed, in the form supplied for the purpose.

7. Europeans and Eurasians, and well educated English-speaking natives at the larger stations, should be supplied by the Enumerator of the Block with household schedules in English, which they should be instructed to fill in for themselves, their families and servants living *in the same house* with them (but not for servants living in outhouses) on the census night (February 26th), and return to the Enumerator on the morning of the 27th. In the 4th column of the Block list, a note should be made by the Enumerator of the number delivered to houses to which schedules have to be delivered.

8. For all other persons, including the servants of householders supplied with loose schedules (unless they actually live under the same roof as their master), the enumeration should be made by the Enumerator orally, and entered in the Enumerator's book.

9. Early in February, every Enumerator should fill in the schedule for each house in the manner prescribed in the instructions printed in his book. This task should be completed by the 20th February, and during its progress the Supervisor should test the greater part of the entries by house-to-house visits.

10. The householders' schedules should be left with the head of each family about the 24th of February. On the morning of the 27th idem, they should be examined on the spot by the Enumerator, corrected, where necessary, on his suggestion, and collected.

11. On the night of the 26th February, beginning from about 8 or 9 o'clock, the Enumerator should again visit every house in his block, and see that the entries are brought up to date in accordance with his instructions regarding visitors, births, and deaths not previously recorded. Employés who are on duty on the night of the 26th February, *but are not travelling with any train*, should be recorded as present in the houses where they are entered in the book, or where a householder's schedule has been left, that is, at their usual residences.

12. In issuing the enumerators' books and householders' schedules, the following instructions should be observed to prevent any books or forms going astray.

(*a*) The Charge Superintendent should open a register in which he should record the total number of enumerators' books and householders' schedules received by him; and the total number issued by him from time to time to the Circle Supervisors, whose signatures should be obtained for all books and forms delivered to them.

(*b*) The Circle Supervisors should keep a similar register, and should record all books and forms issued to the Enumerators.

(*c*) The Circle Supervisors and Enumerators should be made to render an account of each book and form delivered to them, and should be made to return all unused books, and any that may have been damaged or cancelled. Cancelled books should be cancelled across each entry in red ink.

(*d*) In issuing the books and schedules the Circle Supervisor should mark each book and schedule with the number of the block for use in which it has been issued, and the serial number of the book or form issued. Thus, supposing 3 enumerators' books and 3 householders' schedules are issued to Indore which is in Circle B, and the serial number of whose "block" is 10, the books and schedules should be marked B 10 A, B 10 B, B 10 C, and so on. The Supervisor should further fill in the particulars at the back of the books and schedules according to the following examples :—

Enumerators' Book.

DISTRICT . . .	Punjab.	
SUB-DIVISION . .	Patiala.	
VILLAGE . . .	Bhatinda.	
CHARGE . . .	Sirsa District.	
SUPERINTENDENT . .	District Traffic Superintendent.	
CIRCLE	No. A.	
SUPERVISOR . . .	Mr. Bickers.	From House No. 1.
BLOCK No. . . .	5. Book No.——	To " " 10.
ENUMERATOR . . .	Bubu Thakur Dass.	

Householders' Schedule.

(For Europeans and Eurasians.)

DISTRICT	Central India	. .	CHARGE, Mhow, D. T. S.
SUB-DN., CANTT. OR TOWN	Holkar	. . .	CIRCLE No. B.
			SUPERVISOR Mr. Pocock.
VILLAGE, WARD OR LINE	Indore	. .	BLOCK No. 10.
			ENUMERATOR Mr. McCarthy.

NOTE.—At roadside stations in numbering the blocks all the stations in the same District *or State* in the Supervisor's Circle should be numbered consecutively from 1 upwards. Thus, if a Supervisor's Circle extends from Military Siding, Delhi to Bawal the blocks should be numbered.

Military Siding, Delhi	British	1	Punjab.
Palam	"	2	
Gurgaon	"	3	
Garhi Harsaru	"	4	
Farukhnagar	"	5	
Patli	"	6	
Khalilpur	"	7	
Jataoli	Pataudi	1	Punjab States.
Bawal	Nabha	1	

At other stations the blocks in each circle should be numbered consecutively from 1 or A upwards.

(2) The column "Book No." in the enumerators' books should not be filled in by the Enumerator or the Circle Supervisor, but should be filled in by the Charge Superintendent before he sends in the books to the Provincial Superintendent, or Civil Officer of the District or State to whom the books have to be sent, *vide* para. 14, all books in the same District or State being consecutively numbered from 1 upwards.

13. On the morning of the 27th February after the enumeration has been completed, each enumerator should fill in the abstract at the end of *each* book, and deliver up all books and household schedules to the Circle Supervisor, who should see that every book and form given by him to a station or person is returned to him. In the case of out-stations, the Circle Supervisor should travel over his circle on the 27th, and collect all the books and schedules he previously issued from each station.

(*ii*) On receipt of all the books and forms, Circle Supervisors should compile the totals from the Enumerators' abstracts into a return for each District or State in Form A, certify the list and pack the books and schedules, arranged in the order in which they are numbered, and send them without delay, together with the unused or cancelled books and forms, to their Charge Superintendent. The Charge Superintendent should see that all the books and schedules have been received back, summarise the totals for each District or State in his charge in Form B, and send them to the Railway Executive Engineer of the district.

(*iii*) The Executive Engineer will again summarise the totals of the different Charge Superintendents in one return, Form B, for *each* District or State, number *all* the books received in serial order, according to the District or State to which they belong, arrange them in this order, and send them to the Provincial Superintendents or to the Civil Officers of the district or State, as shown in the last column of table in paragraph 14 under To Pay way-bills, at the same time advising the Agent direct that he has done so.

14. The following list shows in which province, district and State each *station* lies, and the officials to whom the books should be sent after the completion of the enumeration. The Engineer-in-Chief will advise those responsible for the enumeration of people outside station limits in whose territory the land lies.

Names of Stations.	Province.	State.	Official to whom enumeration books and returns should be sent on completion of the census.
Delhi to Palam	Punjab	British	Deputy Commissioner, Delhi.
Gurgaon to Patli, inclusive Farrukhnagar Branch	"	"	Deputy Commissioner, Gurgaon.
Jataoli	"	Pataudi	Census Officer, Pataudi.
Kalilpur to Rewari inclusive	"	British	Deputy Commissioner, Gurgaon.
Bawal	"	Nabha	Census Officer, Nabha.
Ajeraka to Rajgarh inclusive	Rajputana	Ulwar	B. Egerton, Esq., Census Supdt., Ajmere.
Biwai "	"	Jeypore	
Rampura "	"	Ulwar	
Hindon Road to Ghosrana inclusive	"	Jeypore	
Kherli " "	"	Ulwar	
Nadbai to Ikran inclusive	"	Bhurtpore	
Achnera to Agra Fort inclusive	N.-W. P.	British	Collector, Agra.
Baswa to Sali, inclusive Sambhar Branch	Rajputana	Jeypore	B. Egerton, Esq., Census Supdt., Ajmere.
Tilaunia	Ajmere-Merwara	British	
Kishengurh	Rajputana	Kishengurh	
Akhri to Sendra inclusive	Ajmere-Merwara	British	
Bar to Chandwal "	Rajputana	Jodhpore	
Nasirabad to Barl "	Ajmere-Merwara	British	
Rupaheli to Shambhupura inclusive	Rajputana	Oodeypore	
Nimbahera	Central India	Tonk	
Kesarpura	"	Scindia	
Sujat Road to Nana inclusive	Rajputana	Jodhpore	
Keshavganj to Maval	"	Sirohi	

Names of Stations.	Province.	State.	Location of Provincial Census Superintendent.
Roho to Chhapi, inclusive	Bombay	Palanpur	Census Officer, Palanpur.
Siddhpur to Kalol	"	Baroda	Census Officer, Baroda.
Khodiar to Ahmedabad	"	British	Collector, Ahmedabad.
Neemuch to Harkia Khal inclusive	Central India	Scindia	B. Egerton, Esq., Census Supdt., Ajmere.
Mulhargarh	"	Jaora	
Piplia to Tharod inclusive	"	Holkar	
Mandsaur to Dhodhar	"	Scindia	
Jaora	"	Jaora	
Namli to Nauganwan inclusive	"	Rutlam	
Runija to Barnagar "	"	Scindia	
Chambal to Fatehabad "	"	Holkar	
Ujjain	"	Scindia	
Ajnod to Barwaha inclusive	"	Holkar	
Mortakka	Central Provinces	British	Deputy Commissioner, Khandwa.
Sanawad	Central India	Holkar	B. Egerton, Esq., Census Supdt., Ajmere.
Nimar Kheri to Khandwa inclusive	Central Provinces	British	Deputy Commissioner, Khandwa.
Jatusana	Punjab	"	Deputy Commissioner, Gurgaon.
Kosli Jharli	"	"	Deputy Commissioner, Rohtak.
Charkhi Dadri to Manheru inclusive	"	Jhind	Census Officer, Sangrur.
Bhiwani to Kalanwali inclusive	"	British	Deputy Commissioner, Hissar.
Raman to Bhatinda inclusive	"	Patiala	Census Officer, Patiala.
Goniana	"	Faridkot	Census Officer, Faridkot.
Jaitu	"	Nabha	Census Officer, Nabha.
Kotkapura to Golehwala inclusive	"	Faridkot	Census Officer, Faridkot.
Ferozepore	"	British	Deputy Commissioner, Ferozepore.
Bariwala to Fazilka inclusive	"	"	

Names of Stations.	Province.	State.	Location of Provincial Census Superintendent.
Cawnpore to Araul inclusive	N.-W. P.	British	Collector, Cawnpore.
Kanauj to Rudain	"	"	Collector, Farukhabad.
Dariaganj to Marehra	"	"	Collector, Etah.
Sikandra Rao to Mursan	"	"	" Aligarh.
Raya to Muttra.	"	"	" Muttra.
Bindraban Branch	"	"	" Muttra.
Bhainsa	Rajputana	Bhurtpore	B. Egerton, Esq., Census Superintendent, Ajmere.
Parkham	N.-W. P.	British	Collector, Muttra.
Randala to Kheralu inclusive	Bombay	Baroda	Census Officer, Baroda.
Leach	"	"	Census Officer, Baroda.
Jhotana	"	Mahikanta	Census Officer, Sadra.
Katosan Road to Nudiana inclusive	"	British	Collector, Ahmedabad.

RAJPUTANA AGENCY.

CENSUS OF 1891.

IMPERIAL TABLE I.

Area, Houses, and Population.

Total area	...
Total number of occupied Houses	2,177,425

Total Population.

Males	6,455,608
Females	5,764,735
TOTAL .	12,220,343

The population is divided as under, *viz.* :—

SECTIONS.	Total.	Males.	Females.
(*a*) Persons enumerated on the schedule form prescribed for Rajputana States . .	11,955,670	6,319,651	5,636,019
(*b*) Those taken on the British form, *i.e.*,—			
(i) Rajputana-Malwa Railway passing through Rajputana . . .	13,246	8,581	4,665
(ii) Indian Midland Railway passing through Dholpur	161	115	46
(iii) Europeans and Eurasians in Rajputana	560	308	252
(iv) Cantonments (Military Lines) . .	2,749	2,077	672
(*c*) Population of scattered portions of Central India in Rajputana, *viz.* :—			
(1) Nandwas of Indore situate in Meywar .	5,840	3,122	2,718
(2) Gangapur of Gwalior situate in Meywar	12,278	6,589	5,689
(*d*) Unenumerated Bhils and Grassias . .	229,839	115,165	114,674
TOTAL .	12,220,343	6,455,608	5,764,735

The total population, which was enumerated within the limits of the Rajputana Agency on the census night, was 11,990,504 souls, *i.e.*, 6,340,443 males and 5,650,061 females. This number include 161 Dholpur Railway population and 9,711 males and 8,407 females of Nandwas of Indore and Gangapur of Gwalior.

No accurate census of the Grassias of Bhakar in Sirohi and the Bhils of Meywar, Kushalgarh (Banswara), and Dungarpur could be taken. The supposed numbers are :—

(i) Kushalgarh	25,598	Bhils.
(ii) Meywar	134,429	"
(iii) Dungarpur	66,952	"
(iv) Sirohi	2,860	Grassias.
TOTAL .	229,839	

Chabra	46,473
Pirawa	40,806
Siwonj	93,856
	181,135

The population (181,135* souls) of the scattered districts of the Tonk State under the Central India Agency has not been entered in the returns of this agency.

The whole of the Sambhar Joint Jurisdiction population aggregating 16,582 souls (*i.e.*, 9,070 males and 7,512 females) has been included in the Jeypore State.

The Kachola Pargana of Shahpura is included under Meywar.

The district of Chowmela has been incorporated in the census of the Jhallawar State.

For census purposes the cantonment of Deoli, including civil limits, has been treated as part of Ajmere, and the population included in the census returns of that district.

"Abu Sanitarium" includes only the Military population and Native followers residing within the sanitarium limits. Abu Bazar and civil population as also the villages on the hill have been included under Sirohi.

The figures for "Europeans, Eurasians" and "Railway" have been added to the State totals as noted below:—

States.	Europeans and Eurasians residing in Native States.			Population within Railway limits including Residents and Passengers.		
	Total.	Males.	Females.	Total.	Males.	Females.
1. Jeypore	153	87	66	6,468	4,132	2,336
2. Marwar	90	43	47	1,771	1,115	656
3. Sirohi and Abu	165	98	67	2,410	1,494	916
4. Meywar	35	18	17	932	633	299
5. Bharatpur	2	2	...	478	355	123
6. Alwar	58	30	28	971	700	271
7. Karauli	13	7	6	...	...	...
8. Dholpur	5	4	1	161	115	46
9. Kishangarh	...	...	...	94	68	26
10. Bikanir	12	7	5	...	...	...
11. Kota	4	2	2	...	...	...
12. Jhallawar	18	6	12	...	...	...
13. Tonk	3	2	1	122	84	38
14. Shahpura estate	2	2	...	...	...	...
Total	560	308	252	13,407	8,696	4,711

(I. M. R.)

The following abstract shows the number of railway passengers who were travelling on the night of enumeration:—

—	Number of passengers.		
	Total.	Males.	Females.
Bharatpur	97	85	12
Alwar	265	201	64
Jeypore	1,142	907	235
Jodhpur	301	237	64
Kishangarh	19	19	...
Sirohi	332	235	97
Oodeypore	181	149	32
Tonk	20	18	2
Dholpur	47	40	7
Total	2,404	1,891	513

The cantonment population is distributed as under :—

—	Total.			Europeans and Eurasians.			Natives.		
	Total.	Males.	Females.	Total.	Males.	Females.	Total.	Males.	Females.
Erinpura	1,859	1,286	573	20	13	7	1,839	1,273	566
Kherwara	648	588	60	16	9	7	632	579	53
Kotra	150	147	3	6	3	3	144	144	...
Mount Abu (Sanitarium)	92	56	36	25	16	9	67	40	27
Total	2,749	2,077	672	67	41	26	2,682	2,036	646

The following table shows the area of Native States in Rajputana as obtained from the Surveyor General's Office :—

—	Area in square miles as obtained from the Surveyor General's Office.	—
Meywar	12,753	
Banswara and Kushalgarh	1,946*	
Dungarpur	1,447	
Partabgarh	886	
Marwar and Malani	34.963	
Sirohi and Abu	1,964	
Jeysalmir	16,062	
Bikanir	23,173	
Jeypore	15,579	
Kishangarh	858	
Lawa	19	
Bharatpur†	1,982	
Karauli	1,242	
Dholpur	1,154	
Alwar	3,144	
Jhallawar	2,722	
Tonk‡	2,552	
Bundi	2,220	
Shahpura	405	
Kota	3,784	
Disputed lands§	210	

	Square miles.
* Banswara	1,508
Kushalgarh	340
Khandu	98
Total	1,946

† From revenue survey 1" main circuit maps.

‡ Tonk in Rajputana	1,113·41
Tonk in Central India	1,439

§ The detail of disputed lands is as under :—

Between Jodhpur and Bikaner	8·20
" Jodhpur and Jeysalmir	39·88
" Oodeypore and Sirohi	16·64
" Oodeypore and Gujarat	1·83
" Oodeypore and Tonk	4·07
" Oodeypore and Partabgarh	15·40
" Oodeypore and Gwalior	3·25
" Oodeypore and Jhallawar	1·11
" Oodeypore and Holkar	105·80
" Oodeypore and Kota	4·96
" Jeypore and Bikanir	4·95
" Jeypore and Karauli	0·30
" Alwar and Nabha	1·33
" Tonk and Kota	2·18
Total	209·90

N.B.—The areas of all the States except Bharatpur have been calculated from the 1" Topographical sheets by scale and compass. A portion only of Jeysalmir and Jodhpur has been taken from 1"=16 miles, Index map, as no 1" sheets are forthcoming of that portion.

IMPERIAL

TABLE I.—Area,

STATES AND CANTONMENTS.		Area in Square Miles.	NUMBER OF OCCUPIED HOUSES. Towns.	Villages.	Total.	Towns.	Villages.	Total.
1		2	3	4	5	6	7	8
MEYWAR RESIDENCY.	1. Meywar	12,753	14	5,853	375,205	33,386	341,819	(a)1,727,899
	2. Banswara and Kushalgarh.	1,946	1	1,031	41,262	2,043	39,219	180,268
			...	313	6,340	...	6,340	(b)5,775
	3. Dungarpur	1,447	1	506	22,685	1,526	21,159	(c)98,448
	4. Partabgarh	886	1	615	21,174	3,560	17,614	87,975
WESTERN RAJPUTANA STATES RESIDENCY.	5. Marwar and Malani	34,963	26	4,199	501,657	59,900	441,757	2,519,868
	6. Sirohi and Abu	1,964	1	368	42,317	2,281	40,036	(d)186,025
	7. Jeysalmir	16,062	1	396	25,273	3,023	22,250	115,701
BIKANIR AGENCY.	8. Bikanir	23,173	9	1,959	135,694	22,180	113,514	831,955
JEYPORE RESIDENCY.	9. Jeypore	15,579	37	5,747	389,029	69,923	319,106	(e)2,832,276
	10. Kishangarh	858	3	227	19,079	4,985	14,094	125,516
	11. Lawa (Thakurate)	19	...	8	493	...	493	3,360
EASTERN STATES AGENCY.	12. Bharatpur	1,982	7	1,352	87,452	22,167	65,285	640,303
	13. Karauli	1,242	1	840	34,852	4,623	30,229	156,587
	14. Dholpur	1,154	4	518	60,290	8,434	51,856	279,890
ALWAR AGENCY.	15. Alwar	3,144	7	1,740	136,270	18,745	117,525	767,786
JHALLAWAR SUPERINTENDENCY.	16. Jhallawar	2,722	2	1,455	61,001	5,944	55,057	343,601
HAROWTI AND TONK AGENCY.	17. Tonk in Rajputana	1,113·41	2	526	43,958	12,204	31,754	(f) 198,934
	18. Bundi	2,220	2	882	52,137	5,126	47,011	295,675
	19. Shahpura (Chiefship)	405	1	134	13,653	2,920	10,733	63,646
KOTA AGENCY.	20. Kota	3,784	4	1,626	106,611	10,836	95,775	526,267
	Total States	127,416·41	124	30,295	2,176,432	293,806	1,882,626	11,987,755
CANTONMENTS (MILITARY LINES).	21. Erinpura (Head Quarters of E. I. F.)		...	1	802	...	802	1,859
	22. Kherwara (Head Quarters of M. B. C.).		...	1	154	...	154	648
	23. Kotra (M. B. C. Post)		...	1	7	...	7	150
	24. Mount Abu (Sanitarium.)		...	1	30	...	30	92
	Total Cantonments		...	4	993	...	993	2,749
TOTAL STATES AND CANTONMENTS.	Total of Enumerated Population.		124	30,299	2,177,425	293,806	1,883,619	11,990,504
UNENUMERATED POPULATION.	*Add*—The Unenumerated Population, *viz.*:—							
	Bhils of—							
	(i) Kushalgarh		...	...	...	...	...	25,598
	(ii) Kushalgarh of Meywar		...	...	...	...	...	134,429
	(iii) Kushalgarh of Dungarpur.		...	...	...	...	...	66,952
	(iv) Grassias of Bhakar in Sirohi.		...	26	...	...	...	2,860
	Total	(g)	...	26	...	...	...	229,839
	GRAND TOTAL	127,416·41	124	30,325	2,177,425	293,806	1,883,619	12,220,343

TABLE.

Houses and Population.

POPULATION.								REMARKS.
TOTAL.		MALES.			FEMALES.			
Towns.	Villages.	Total.	Towns.	Villages.	Total.	Towns.	Villages.	
9	10	11	12	13	14	15	16	17
138,063	1,589,836	903,553	72,172	831,381	824,346	65,891	758,455	(a) Including 9,711 males and 8,407 females of Nandwas of Indore and Gangapur of Gwalior, but excluding Bhils.
8,234	172,034	92,540	3,998	88,542	87,728	4,236	83,492	
...	5,775	2,920	...	2,920	2,855	...	2,855	(b) In addition to this population, there are 25,598 Bhils who have not been enumerated.
6,431	92,017	49,444	3,003	46,441	49,004	3,428	45,576	
14,819	73,156	45,842	7,906	37,936	42,133	6,913	35,220	(c) Excluding Bhils.
268,927	2,250,941	1,324,934	134,940	1,189,994	1,194,934	133,987	1,060,947	
8,782	177,243	97,280	4,667	92,613	88,745	4,115	84,630	(d) Excluding Abu Military population and unenumerated Grassias (2,800).
10,509	105,192	62,699	5,015	57,684	53,002	5,494	47,508	
119,323	712,632	440,046	59,158	380,888	391,909	60,165	331,744	
473,866	2,358,410	1,510,309	248,619	1,261,690	1,321,967	225,247	1,096,720	(e) Including whole of Sambhar Joint Jurisdiction population=16,582.
26,372	99,144	65,038	13,537	51,501	60,478	12,835	47,643	
...	3,360	1,728	...	1,728	1,632	...	1,632	
123,605	516,698	347,830	66,752	281,078	292,473	56,853	235,620	
23,124	133,463	84,555	11,769	72,786	72,032	11,355	60,677	
34,821	245,069	157,123	18,259	138,864	122,767	16,562	106,205	
90,815	676,971	403,898	47,836	356,062	363,888	42,979	320,909	
34,164	309,437	182,478	17,812	164,666	161,123	16,352	144,771	
51,426	147,508	103,752	26,021	77,731	95,182	25,405	69,777	(f) In addition to the population here entered, there are 96,345 males and 84,790 females=181,135 souls, subject to the Tonk Durbar residing in detached tracts under the Central India Agency.
28,637	267,038	156,033	15,128	140,905	139,642	13,509	126,133	
11,718	51,928	33,243	5,930	27,313	30,403	5,788	24,615	
56,451	469,816	273,121	28,992	244,129	253,146	27,459	225,687	
1,530,087	10,457,668	6,338,366	791,514	5,546,852	5,649,389	738,573	4,910,816	
...	1,859	1,286	...	1,286	573	...	573	Excluding civil population.
...	648	588	...	588	60	...	60	Do. do.
...	150	147	...	147	3	...	3	Do. do.
...	92	56	...	56	36	...	36	Do. do.
...	2,749	2,077	...	2,077	672	...	672	
1,530,087	10,460,417	6,340,443	791,514	5,548,929	5,650,061	738,573	4,911,488	
...	25,598	13,045	...	13,045	12,553	...	12,553	
...	134,429	67,214	...	67,214	67,215	...	67,215	
...	16,952	33,476	...	33,476	33,476	...	33,476	
...	2,860	1,430	...	1,430	1,430	...	1,430	
...	229,839	115,165	...	115,165	114,674	...	114,674	(g) Exclusive of the disputed land area which is estimated to be 210 square miles.
1,530,087	10,690,256	6,455,608	791,514	5,664,094	5,764,735	738,573	5,026,162	

RAJPUTANA AGENCY.

CENSUS OF 1891.

IMPERIAL TABLE II.

Variation in the enumerated population since last census.

This Table gives details of enumerated population only—

ENUMERATED POPULATION OF 1881	Males	5,385,175
	Females	4,573,837
	TOTAL	9,959,012
ENUMERATED POPULATION OF 1891	Males	6,340,443
	Females	5,650,061
	TOTAL	11,990,504
VARIATION	Males	+955,268
	Females	+1,076,224
	TOTAL	+2,031,492

The population of the detached portions of Gwalior and Indore situated in Meywar has not been included in the 1881 figures, as no statistics for that year were forthcoming.

The 1891 as well as the 1881 figures exclude population of detached tracts of Tonk in Central India.

The Banswara and Kushalgarh figures for 1881 show the total population for that year enumerated and unenumerated as 128,813. As the *whole* population of Banswara has been enumerated in 1891, it is necessary for purposes of comparison to take 128,813 as all also enumerated in 1881, therefore the difference between 128,813 and 104,000 (figures given in the Census Report for 1881) has to be added to the Rajputana enumerated totals for 1881.

IMPERIAL TABLE.

TABLE II.—Variation in the enumerated Population since last Census.

Territorial Units (States and Cantonments.)		Total (Both Sexes). 1891.	1881.	Variation.	Males. 1891.	1881.	Variation.	Females. 1891.	1881.	Variation.	Remarks.
1		2	3	4	5	6	7	8	9	10	11
MEYWAR RESIDENCY.	1. Meywar	*1,727,899	1,443,144	+ 284,755	903,553	772,685	+ 130,868	824,346	670,459	+ 153,887	*Include detached tracts of Central India.
	2. Banswara and Kushalgarh	(a)186,043	(b)128,813	+ 57,230	95,460	65,793	+ 29,667	90,583	63,030	+ 27,563	(a) Exclusive of 25,598 unenumerated Bhils.
	3. Dungarpur	98,448	86,429	+ 12,019	49,444	44,568	+ 4,876	49,004	41,861	+ 7,143	(b) Including 24,813 unenumerated Bhils.
	4. Partabgarh	87,975	79,298	+ 8,677	45,842	41,118	+ 4,724	42,133	38,180	+ 3,953	
W. R. S. RESIDENCY.	5. Marwar and Malani	2,519,868	1,750,403	+ 769,465	1,324,934	969,125	+ 355,809	1,194,934	781,278	+ 413,656	
	6. Jeysalmir	115,701	108,143	+ 7,558	62,699	61,127	+ 1,572	53,002	47,016	+ 5,986	
	7. Sirohi and Abu	186,025	142,903	+ 43,122	97,280	76,132	+ 21,148	88,745	66,771	+ 21,974	
BIKANIR AGENCY.	8. Bikanir	831,955	509,021	+ 322,934	440,046	293,650	+ 146,396	391,909	215,371	+ 176,538	
JEYPORE RESIDENCY.	9. Jeypore	2,832,276	2,534,357	+ 297,919	1,510,309	1,369,134	+ 141,175	1,321,967	1,165,223	+ 156,744	
	10. Kishangarh	125,516	112,633	+ 12,883	65,038	59,098	+ 5,940	60,478	53,535	+ 6,943	
	11. Lawa (Thakurate)	3,360	2,682	+ 678	1,728	1,360	+ 368	1,632	1,322	+ 310	
EASTERN STATES AGENCY.	12. Bharatpur	640,303	645,540	— 5,237	347,830	350,475	— 2,645	292,473	295,065	— 2,592	
	13. Karauli	156,587	148,670	+ 7,917	84,555	80,645	+ 3,910	72,032	68,025	+ 4,007	
	14. Dholpur	279,890	249,657	+ 30,233	157,123	138,342	+ 18,781	122,767	111,315	+ 11,452	
ALWAR AGENCY.	15. Alwar	767,786	682,926	+ 84,860	403,898	360,384	+ 43,514	363,888	322,542	+ 41,346	
JHALLAWAR SUPERINTENDENCY.	16. Jhallawar	343,601	340,488	+ 3,113	182,478	183,039	— 561	161,123	157,449	+ 3,674	Including Chowmehela.
HAROWTI AND TONK AGENCY.	17. Tonk	(c) 198,934	(c)170,179	+ *28,755	103,752	88,256	+ 15,496	95,182	81,923	+ 13,259	(c) Exclusive of detached Parganas of Tonk in Central India.
	18. Bundi	295,675	254,701	+ 40,974	156,033	133,103	+ 22,930	139,642	121,598	+ 18,044	Population in 1881...167,850.
	19. Shahpura (Chiefship)	63,646	51,750	+ 11,896	33,243	27,217	+ 6,026	30,403	24,533	+ 5,870	" 1891...181,135.
KOTA AGENCY.	20. Kota	526,267	517,275	+ 8,992	273,121	269,924	+ 3,197	253,146	247,351	+ 5,795	
CANTONMENTS (MILITARY LINES).	21. Erinpura	1,859	...	+ 1,859	1,286	...	+ 1,286	573	...	+ 573	
	22. Kherwara	648	...	+ 648	588	...	+ 588	60	...	+ 60	
	23. Kotra	150	...	+ 150	147	...	+ 147	3	...	+ 3	
	24. Abu (Sanitarium)	92	...	+ 92	56	...	+ 56	36	...	+ 36	
Total Enumerated Population		11,990,504	9,959,012	+ 2,031,492	6,340,443	5,385,175	+ 955,268	5,650,061	4,573,837	+ 1,076,224	

RAJPUTANA AGENCY.

CENSUS OF 1891.

IMPERIAL TABLE III.

Towns and villages classified by Population.

NOTE.—Rajgarh and Suratgarh of Bikanir, although each containing less than 5,000 persons, have urban character, and have therefore been included under towns in Tables I, IV, and V.

The undernoted urban population is scattered over several stations and not concentrated at a single one, and is therefore excluded from this Table.

(1) Railway Population in Marwar	1,771
(2) Europeans, etc., in Sirohi	165
(3) Railway Population in Sirohi	2,410
(4) Railway Population in Jeypore	6,455
(5) Sambhar Joint Jurisdiction Population	48
TOTAL	10,849

Total town population is 1,530,087.

The details are as follows:—

Total of Towns from 5,000 class to 50,000 and over	. . .	1,511,902
Add—(1) Population of Rajgarh Town	4,677	
(2) Ditto Suratgarh	2,659	
(3) Railway, etc., population undistributable	10,849	18,185
TOTAL TOWN POPULATION		1,530,087

Total village population is 10,460,417, *viz.*:—

Total of villages from 1—4,999	. . .	10,493,351
Deduct—(1) Population of Rajgarh	4,677	
(2) Ditto Suratgarh	2,659	
(3) Unenumerated Kushalgarh Bhils who have been included in this Table	25,598	32,934
TOTAL VILLAGE POPULATION		10,460,417

Total No. of Towns	124
Total No. of Villages	30,299
Total No. of Villages and Towns	30,423

TABLE III.—Towns and Villages

TERRITORIAL UNITS (STATES AND CANTONMENTS.)		Total Number of Towns and Villages.	Total Population.	1—199		200—499		500—999		1,000
				No.	Population.	No.	Population.	No.	Population.	No.
1		2	3	4	5	6	7	8	9	10
MEYWAR RESIDENCY.	1. MEYWAR	5,867	1,727,899	3,574	296,213	1,446	452,451	564	380,074	204
	2. BANSWARA AND KUSHALGARH	1,032	180,268	769	60,564	207	62,890	37	23,303	17
		313	(a) 31,373	281	19,466	31	9,088	...	...	...
	3. DUNGARPUR	507	98,448	371	26,983	94	28,812	33	23,156	7
	4. PARTABGARH	616	87,975	521	28,802	62	18,872	28	20,016	4
W. R. S. RESIDENCY.	5. MARWAR AND MALANI	4,225	(b) 2,519,868	1,150	125,638	1,579	531,481	939	662,272	382
	6. SIROHI	369	(c) 186,025	143	15,094	113	37,054	68	49,984	35
	7. JESALMIR	397	115,701	237	24,176	108	33,721	38	27,511	11
BIKANIR AGENCY.	8. BIKANIR	1,968	831,955	775	73,639	738	241,060	341	237,104	89
JEYPORE RESIDENCY.	9. JEYPORE	5,784	(d) 2,832,276	2,428	267,037	2,041	652,485	815	561,040	311
	10. KISHANGARH	230	125,516	87	8,839	79	26,972	40	27,337	15
	11. LAWA	8	3,360	7	430	...	...	...	...	...
EASTERN STATES AGENCY.	12. BHARATPUR	1,359	640,303	561	55,258	462	148,589	235	164,357	74
	13. KARAULI	841	156,587	645	45,159	142	45,903	43	27,461	8
	14. DHOLPUR	522	(e) 279,890	171	21,215	194	67,161	102	68,667	41
ALWAR AGENCY.	15. ALWAR	1,747	767,786	706	82,402	643	203,520	269	183,708	92
JHALLAWAR SUPERINTENDENCY.	16. JHALLAWAR	1,457	343,601	987	87,912	332	99,300	104	66,138	24
HAROWTI AND TONK AGENCY.	17. TONK	528	198,934	323	28,004	120	37,835	54	37,131	26
	18. BUNDI	884	295,675	488	57,973	261	68,703	87	59,196	35
	19. SHAHPURA	135	63,646	63	5,500	40	13,127	17	11,610	11
KOTAH AGENCY.	20. KOTAH	1,630	526,267	928	89,592	488	150,529	130	87,512	63
CANTONMENTS (MILITARY LINES).	21. ERINPURA	1	1,859	...	...	...	...	...	...	1
	22. KHERWARA	1	648	...	...	...	...	1	648	...
	23. KOTRA	1	150	1	150	...	...	...	...	...
	24. ABU SANITARIUM	1	92	1	92	...	...	...	...	...
	Total	30,423	(f) 12,016,102	15,217	1,420,138	9,180	2,929,553	3,945	2,718,225	1,450
ADD— THE UNENUMERATED POPULATION		...	(g) 204,241							
	GRAND TOTAL	...	12,220,343							

TABLE.

classified by Population.

—1,999	2,000—2,999		3,000—4,999		5,000—9,999		10,000—14,999		15,000—19,999		20,000—49,999		50,000 and over.		REMARKS.
Population.	No.	Population.	No.	Population.	No.	Population.	No.	Population.	No.	Population.	No.	Population.	No.	Population.	
11	12	13	14	15	16	17	18	19	20	21	22	23	24	25	26
274,140	48	122,329	17	64,629	11	70,741	2	20,629	...	...	1	46,693	...	...	
23,230	1	2,047	...	...	1	8,234	...	...	...	...	...	...	...	...	
...	1	2,819	...	...	...	...	...	...	...	...	...	...	...	...	(a) Including 25,598 unenumerated Bhils.
8,981	...	...	1	4,085	1	6,431	...	...	...	...	...	...	...	...	
5,466	...	...	...	...	...	...	1	14,819	...	...	...	...	...	...	
516,241	103	244,775	46	170,534	18	112,269	5	58,697	2	34,341	...	...	1	61,849	(b) Railway, etc., population 1,771 excluded.
48,035	4	10,397	5	16,679	1	6,207	...	...	...	...	...	...	...	...	(c) Railway, etc., population 2,575 excluded.
15,357	2	4,427	...	...	...	...	1	10,509	...	...	...	...	...	...	
116,188	10	20,462	8	31,515	4	31,185	2	24,550	...	...	...	...	1	56,252	
430,884	96	238,824	56	208,140	26	175,210	8	96,771	2	36,477	...	...	1	158,905	(d) Sambar Railway, etc., population 6,503 excluded.
20,744	5	11,947	1	3,305	2	10,915	...	...	1	15,457	...	...	...	...	
...	1	2,930	...	...	...	...	...	...	...	...	...	...	...	...	
98,049	18	43,576	2	6,869	4	28,989	1	11,417	1	15,166	...	...	1	68,033	
9,775	1	2,152	1	3,013	...	...	...	...	...	...	1	23,124	...	...	
54,321	4	9,621	6	24,084	3	22,729	1	12,092	...	...	...	...	...	...	(e) Including 161 souls on Indian Midland Railway, *viz.*, 115 at Dholpur and 46 at Mania.
125,936	23	56,084	7	25,321	5	28,115	1	10,302	...	...	...	...	1	52,398	
31,654	4	10,457	4	13,976	...	...	1	10,783	...	...	1	23,381	...	...	
37,346	2	4,165	1	3,027	1	5,357	...	...	...	...	1	46,069	...	...	
50,514	7	16,185	4	14,467	1	6,093	...	...	...	...	1	22,544	...	...	
14,207	2	4,391	1	3,093	...	...	1	11,718	...	...	...	...	...	...	
90,867	9	20,336	8	30,980	3	17,827	...	...	...	...	1	38,624	...	...	
1,859	...	...	...	...	...	...	...	...	...	...	...	...	...	...	
...	...	...	...	...	...	...	...	...	...	...	...	...	...	...	
...	...	...	...	...	...	...	...	...	...	...	...	...	...	...	
...	...	...	...	...	...	...	...	...	...	...	...	...	...	...	
1,973,794	341	827,924	168	623,717	81	530,302	24	282,287	6	101,441	6	200,435	5	397,437	(f) Undistributable Railway, etc., population 10,849.
															(g) Excluding 25,598, Kushalgarh Bhils.

RAJPUTANA AGENCY.

CENSUS OF 1891.

IMPERIAL TABLE IV.

Towns according to population compared with the preceding census.

Population of 1891	1,530,087
Population of 1881	1,338,776
Variation +	191,311

Rajgarh and Suratgarh of Bikanir, although each containing less than 5,000 persons, have urban character and are therefore included under towns.

The undernoted population is scattered over several stations and not concentrated at a single one, and is consequently entered in this Table as undistributable.

(1) Railway population in Marwar	1,771
(2) Europeans, etc., in Sirohi	165
(3) Railway population in Sirohi	2,410
(4) Ditto in Jeypore	6,455
(5) Sambhar Joint Jurisdiction population	48
TOTAL .	10,849

The towns have been classified according to population as under :—

	Class.	Number of Towns.	Population.
I	150,000 and over	1	158,905
II	100,000—149,999	...	.....
III	50,000— 99,999	4	238,532
IV	25,000— 49,999	3	131,386
V	20,000— 24,999	3	69,049
VI	10,000— 19,999	30	383,728
VII	5,000— 9,999	81	530,302
VIII	3,000— 4,999	1	4,677
IX	2,000— 2 999	1	2,659
	TOTAL .		1,519,238
	Add—Railway, etc., population undistributable	...	10,849
	GRAND TOTAL .	124	1,530,087

IMPERIAL

TABLE IV.—Towns according

	TOWN.	STATE.		TOTAL POPULATION. 1891.	1881.	Variation.
	1	2	3	4	5	6
CLASS I.	1. JEYPORE	Jeypore	...	(a) 158,905	142,578	+ 16,327
CLASS III.	2. BHARATPUR	Bharatpur	..	(b) 68,033	66,163	+ 1,870
	3. JODHPORE	Marwar	...	(c) 61,849	57,211	+ 4,638
	4 BIKANIR	Bikanir	...	56,252	(d) 43,283	+ 12,969
	5. ALWAR	Alwar	...	(e) 52,398	49,867	+ 2,531
	2–5 Total		...	238,532	216,524	+ 22,008
CLASS IV.	6. OODEYPORE	Meywar	...	46,693	38,214	+ 8,479
	7. TONK	Tonk	...	(f) 46,069	40,726	+ 5,343
	8. KOTA	Kota	...	38,624	40,270	− 1,646
	6–8 Total		...	131,386	119,210	+ 12,176
CLASS V.	9. JHALRAPATAN (CHAONI)	Jhallawar	...	23,381	20,303	+ 3,078
	10. KARAULI	Karauli	...	23,124	25,607	− 2,483
	11. BUNDI	Bundi	...	22,544	20,744	+ 1,800
	9–11 Total		...	69,049	66,654	+ 2,395
CLASS VI.	12. SIKAR	Jeypore	...	19,897	17,739	+ 2,158
	13. NAGORE	Marwar		17,191	14,067	+ 3,124
	14. PALI	Marwar	...	17,150	13,345	+ 3,805
	15. FATEHPUR	Jeypore	..	16,580	14,731	+ 1,849
	16. KISHANGARH	Kishangarh	...	(g) 15,457	14,824	+ 633
	17. DEEG	Bharatpur	...	15,166	15,828	− 662
	18. PARTABGARH	Partabgarh	...	14,819	12,430	+ 2,389
	19. CHURU	Bikanir	...	14,014	10,666	+ 3,348
	20. SAWAI MADHOPORE	Jeypore	...	13,972	14,075	− 103
	21. HINDAUN	Jeypore	...	12,996	12,761	+ 235
	22. KUCHAWAN	Marwar	...	12,816	13,052	− 236
	23. SOJAT	Marwar	...	12,624	10,394	+ 2,230
	24. NAWALGARH	Jeypore	...	12,567	10,032	+ 2,535
	25. SAMBHAR	Jeypore	...	12,362	10,794	+ 1,568
	26. JHUNJHANU	Jeypore	...	12,267	9,538	+ 2,729
	27. RAMGARH	Jeypore	...	12,197	11,313	+ 884
	28. BARI	Dholpur	...	12,092	11,547	+ 545
	29. PHOOLIA (SHAHPURA).	Shahpura	...	11,718	10,647	+ 1,071
	30. KAMA	Bharatpur	...	11,417	13,199	− 1,782
	31. BILARA	Marwar	...	11,384	7,699	+ 3,685
	32. DIDWANA	Marwar	...	11,376	6,617	+ 4,759
	33 JHALRAPATAN (TOWN).	Jhallawar	...	10,783	11,469	− 686
	34. RATANGARH	Bikanir	...	10,536	7,580	+ 2,956
	35. JESALMIR	Jesalmir	..	10,509	10,965	− 456
	36. PHALODI	Marwar	...	10,497	9,448	+ 1,049
	37. BHILWARA	Meywar	...	10,343	8,175	+ 2,168
	38. UDEYPORE	Jeypore	...	10,343	9,161	+ 1,182
	39. RAJGARH	Alwar	...	10,302	9,749	+ 553
	40. CHITOR	Meywar	...	(h) 10,286	6,931	+ 3,355
	41. KHANDELA	Jeypore	...	10,067	7,949	+ 2,118
	12–41 TOTAL	.....	...	383,728	336,725	+ 47,003
CLASS VII.	42. SUJANGARH	Bikanir	...	9,781	5,238	+ 4,543
	43. DHOLPUR	Dholpur	...	9,739	15,833	− 6,094
	44. JALORE	Marwar	...	9,656	6,394	+ 3,262
	45. LUCHMANGARH	Jeypore	...	9,507	8,713	+ 794
	46. NATHDWARA	Meywar	...	9,331	8,458	+ 873
	47. SARDARSHEHR	Bikanir	...	9,196	5,824	+ 3,372
	48. CHOMU	Jeypore	...	8,570	3,928	+ 4,642
	49. KHETRI	Jeypore	...	8,418	5,283	+ 3,135
	50. DAUSA	Jeypore	...	8,416	7,384	+ 1,032
	51. MALPURA	Jeypore	...	8,345	8,212	+ 133
	52. BANSWARA	Banswara	...	8,234	7,908	+ 326
	53. LALSOTE	Jeypore	...	8,163	8,743	− 580
	54. PIPAR	Marwar	...	8,153	6,608	+ 1,545
	55. BAYANA	Bharatpur	...	8,085	8,758	− 673
	56. BISSAU	Jeypore	...	8,041	6,546	+ 1,495
	57. POKARAN	Marwar	...	7,895	6,466	+ 1,428
	58. CHAKSU	Jeypore	...	7,870	6,219	+ 1,651
	59. SADRI	Marwar	...	7,596	3,640	+ 3,956
	60. KOTE	Jeypore	...	7,589	8,084	− 495

to Population compared with the preceding census.

Males.			Females.			Remarks.
1891.	1881.	Variation.	1891.	1881.	Variation.	
7	8	9	10	11	12	13
84,095	75,332	+ 8,763	74,810	67,246	+ 7,564	(a) Excluding (1) Railway Population 6,455. (2) Sambar Joint Jurisdiction 48.
37,694	36,580	+ 1,114	30,339	29,583	+ 756	(b) Including 478 Railway population.
31,706	30,205	+ 1,501	30,143	27,006	+ 3,137	(c) Excluding 1,771 population along Railway.
27,896	21,409	+ 6,487	28,356	21,874	+ 6,482	(d) In 1881 the suburbs were not included.
28,464	26,544	+ 1,920	23,934	23,323	+ 611	(e) Including 971 Railway population.
125,760	114,738	+ 11,022	112,772	101,786	+ 10,986	
24,873	20,168	+ 4,705	21,820	18,046	+ 3,774	
23,289	20,447	+ 2,842	22,780	20,279	+ 2,501	(f) Including 122 population along Railway.
20,005	20,868	− 863	18,619	19,402	− 783	
68,167	61,483	+ 6,684	63,219	57,727	+ 5,492	
12,132	10,866	+ 1,266	11,249	9,437	+ 1,812	*Vide* No. 33 for Jhalrapatan Town.
11,769	12,995	− 1,226	11,355	12,612	− 1,257	
11,980	9,977	+ 2,003	10,564	10,767	− 203	
35,881	33,838	+ 2,043	33,168	32,816	+ 352	
10,624	9,418	+ 1,206	9,273	8,321	+ 952	
8,418	7,121	+ 1,297	8,773	6,946	+ 1,827	
8,535	6,880	+ 1,655	8,615	6,465	+ 2,150	
7,932	7,183	+ 749	8,648	7,548	+ 1,100	
8,022	7,513	+ 509	7,435	7,311	+ 124	(g) Including 94 Railway population.
8,223	8,105	+ 118	6,943	7,723	− 780	
7,906	6,314	+ 1,592	6,913	6,116	+ 797	
6,910	5,403	+ 1,507	7,104	5,263	+ 1,841	
7,143	6,980	+ 163	6,829	7,095	− 266	
6,780	6,786	− 6	6,216	5,975	+ 241	
6,527	6,931	− 404	6,289	6,121	+ 168	
6,060	5,121	+ 939	6,564	5,273	+ 1,291	
6,267	5,166	+ 1,101	6,300	4,866	+ 1,434	
6,802	5,824	+ 978	5,560	4,970	+ 590	
6,387	5,064	+ 1,323	5,880	4,474	+ 1,406	
5,980	5,488	+ 492	6,217	5,825	+ 392	
6,273	5,669	+ 604	5,819	5,878	− 59	
5,930	5,381	+ 549	5,788	5,266	+ 522	
5,951	6,999	− 1,048	5,466	6,200	− 734	
5,996	3,923	+ 2,073	5,388	3,776	+ 1,612	
5,768	3,423	+ 2,345	5,608	3,194	+ 2,414	
5,680	6,042	− 362	5,103	5,427	− 324	
5,123	3,871	+ 1,252	5,413	3,709	+ 1,704	
5,015	5,241	− 226	5,494	5,724	− 230	
4,811	5,126	− 315	5,686	4,322	+ 1,364	
5,485	4,034	+ 1,451	4,858	4,141	+ 717	
6,562	5,618	+ 944	3,781	3,543	+ 238	
5,084	4,957	+ 127	5,218	4,792	+ 426	
5,588	3,586	+ 2,002	4,698	3,345	+ 1,353	(h) Including 932 Railway population.
4,980	4,138	+ 842	5,087	3,811	+ 1,276	
196,762	173,305	+ 23,457	186,966	163,420	+ 23,546	
4,824	3,169	+ 1,655	4,957	2,069	+ 2,888	
4,874	8,537	− 3,663	4,865	7,296	− 2,431	
4,768	3,287	+ 1,481	4,888	3,107	+ 1,781	
4,656	4,209	+ 447	4,851	4,504	+ 347	
4,877	4,388	+ 489	4,454	4,070	+ 384	
4,463	2,919	+ 1,544	4,733	2,905	+ 1,828	
4,351	2,075	+ 2,276	4,219	1,853	+ 2,366	
4,420	2,592	+ 1,828	3,998	2,691	+ 1,307	
4,518	3,760	+ 758	3,898	3,624	+ 274	
4,336	4,469	− 133	4,009	3,743	+ 266	
3,998	4,055	− 57	4,236	3,853	+ 383	
4,021	4,366	− 345	4,142	4,377	− 235	
3,924	3,466	+ 458	4,229	3,142	+ 1,087	
4,154	4,388	− 234	3,931	4,370	− 439	
4,047	3,257	+ 790	3,994	3,289	+ 705	
3,893	3,266	+ 627	4,002	3,201	+ 801	
4,589	3,436	+ 1,153	3,281	2,783	+ 498	
3,656	2,012	+ 1,644	3,940	1,628	+ 2,312	
3,796	3,973	− 177	3,793	4,111	− 318	

TABLE IV.—Towns according

	TOWN.	STATE.		TOTAL POPULATION. 1891.	1881.	Variation.
	1	2	3	4	5	6
CLASS VII—*continued.*	61. Bhosawar	Bharatpur	...	7,419	6,480	+ 939
	62. Ladun	Marwar	...	7,404	5,183	+ 2,221
	63. Deogarh	Meywar	...	7,400	6,846	+ 554
	64. Merta	Marwar	...	7,135	6,682	+ 453
	65. Baran	Kota	...	7,067	7,714	− 647
	66. Toda Bhim	Jeypore	...	7,053	7,142	− 89
	67. Tijara	Alwar	...	7,049	7,723	− 674
	68. Wair	Bharatpur	...	6,824	7,210	− 386
	69. Pur	Meywar	...	6,800	5,757	+ 1,043
	70. Bhindar	Meywar	...	6,790	6,522	+ 268
	71. Rajakhera	Dholpur	...	6,786	6,274	+ 512
	72. Gungapur	Gwalior	...	6,761	5,590	+ 1,171
	73. Chirawa	Jeypore	...	6,701	5,489	+ 1,212
	74. Kumbeir	Bharatpur	...	6,661	7,306	− 645
	75. Samod	Jeypore	...	6,582	3,676	+ 2,906
	76. Reni	Bikanir	...	6,553	5,198	+ 1,355
	77. Dungarpur	Dungarpur	...	6,431	6,449	− 18
	78. Sirohi	Sirohi	...	(j) 6,207	5,699	+ 508
	79. Damanpur	Dholpur	...	6,204	...	+ 6,204
	80. Sri Madhopur	Jeypore	...	6,130	6,847	− 717
	81. Baswa	Jeypore	...	6,117	5,791	+ 326
	82. Nakhwa	Bundi	...	6,093	5,254	+ 839
	83. Salumbar	Meywar	...	6,029	5,574	+ 455
	84. Surwar	Kishangarh	...	5,904	5,361	+ 543
	85. Singhana	Jeypore	...	5,901	5,259	+ 642
	86. Begun	Meywar	...	5,882	5,641	+ 241
	87. Gungapore	Jeypore	...	5,880	5,880	...
	88. Newai	Jeypore	...	5,832	4,501	+ 1,331
	89. Bamaniawas	Jeypore	...	5,806	6,125	− 319
	90. Banera	Meywar	...	5,760	4,718	+ 1,042
	91. Bairat	Jeypore	...	5,748	5,649	+ 99
	92. Nimaj	Marwar	...	5,744	4,371	+ 1,373
	93. Bhinmal	Marwar	...	5,736	5,224	+ 512
	94. Nimka Thana	Jeypore	...	5,733	2,711	+ 3,022
	95. Uniara	Jeypore	...	5,728	4,680	+ 1,048
	96. Behror	Alwar	...	5,719	5,533	+ 186
	97. Mangrol	Kota	...	5,714	5,906	− 192
	98. Nuhar	Bikanir	...	5,655	3,784	+ 1,871
	99. Toda Raising	Jeypore	...	5,649	5,546	+ 103
	100. Badmere	Marwar	...	5,610	.....	+ 5,610
	101. Surajgarh	Jeypore	...	5,561	5,250	+ 311
	102. Rian	Marwar	...	5,517	3,633	+ 1,884
	103. Kapasin	Meywar	...	5,514	4,975	+ 539
	104. Bhandarej	Jeypore	...	5,473	4,829	+ 644
	105. Balotra	Marwar	...	5,435	.....	+ 5,435
	106. Choti Sadri	Meywar	...	5,368	4,521	+ 847
	107. Lohawat	Marwar	...	5,366	2,479	+ 2,887
	108. Nimbahera	Tonk	...	5,357	6,289	− 932
	109. Bali	Marwar	...	5,354	4,438	+ 916
	110. Lawan	Jeypore	...	5,326	3,744	+ 1,582
	111. Gobindgarh	Alwar	...	5,243	4,989	+ 254
	112. Mundwa	Marwar	...	5,213	4,265	+ 948
	113. Kalu	Marwar	...	5,182	4,439	+ 743
	114. Nawa	Marwar	...	5,126	4,142	+ 984
	115. Pachbadra	Marwar	...	5,125	4,271	+ 854
	116. Jehazpur	Meywar	...	5,106	4,676	+ 430
	117. Ramgarh	Alwar	...	5,099	5,101	− 2
	118. Naraina	Jeypore	...	5,071	4,974	+ 97
	119. Sangode	Kota	...	5,046	5,006	+ 40
	120. Kuchera	Marwar	...	5,022	3,237	+ 1,785
	121. Roopnagar	Kishangarh	...	5,011	5,665	− 654
	122. Rampur	Alwar	...	5,005	5,070	− 65
	42—122 Total	.....	...	530,302	445,938	+ 84,364
CLASS VIII.	123. Rajgarh	Bikanir	...	4,677	3,726	+ 951
CLASS IX.	124. Suratgarh	Bikanir	...	2,659	1,831	+ 828
	Railway, etc., population undistributable	.....	...	*10,849	...	+ 10,849
	1—124 Total Urban Population	.....	...	1,530,087	1,338,776	+ 191,311

to Population compared with the preceding census —*contd.*

Males.			Females.			Remarks.
1891.	1881.	Variation.	1891.	1881.	Variation.	
7	8	9	10	11	12	13
3,778	3,326	+ 452	3,641	3,154	+ 487	
3,482	2,598	+ 884	3,922	2,585	+ 1,337	
3,635	3,607	+ 28	3,765	3,239	+ 526	
3,654	3,397	+ 257	3,481	3,285	+ 196	
3,503	3,900	— 397	3,564	3,814	— 250	
3,682	3,684	— 2	3,371	3,458	— 87	
3,543	3,901	— 358	3,506	3,822	— 316	
3,509	3,629	— 120	3,315	3,581	— 266	
3,450	2,799	+ 651	3,350	2,958	+ 392	
3,434	3,368	+ 66	3,356	3,154	+ 202	
3,731	3,350	+ 381	3,055	2,924	+ 131	
3,721	2,974	+ 747	3,040	2,616	+ 424	* Under Meywar.
3,382	2,629	+ 753	3,319	2,860	+ 459	
3,443	3,797	— 354	3,218	3,509	— 291	
3,386	1,862	+ 1,524	3,196	1,814	+ 1,382	
3,249	2,878	+ 371	3,304	2,320	+ 984	
3,003	3,213	— 210	3,428	3,236	+ 192	
3,075	3,015	+ 60	3,132	2,684	+ 448	(J) Excluding population along Railway 2,410 and Europeans, etc., 165. Total=2,575.
3,381	...	+ 3,381	2,823	...	+ 2,823	
3,094	3,804	— 710	3,036	3,043	— 7	
3,230	2,980	+ 250	2,887	2,811	+ 76	
3,148	2,749	+ 399	2,945	2,505	+ 440	
2,952	2,788	+ 164	3,077	2,786	+ 291	
3,029	2,746	+ 283	2,875	2,615	+ 260	
2,770	2,447	+ 323	3,131	2,812	+ 319	
2,988	2,910	+ 78	2,894	2,731	+ 163	
3,108	2,989	+ 119	2,772	2,891	— 119	
3,569	2,279	+ 1,290	2,263	2,222	+ 41	
3,014	3,123	— 109	2,792	3,002	— 210	
2,886	2,383	+ 503	2,874	2,335	+ 539	
2,912	2,825	+ 87	2,836	2,824	+ 12	
2,928	2,164	+ 764	2,816	2,207	+ 609	
2,906	2,715	+ 191	2,830	2,509	+ 321	
3,323	1,379	+ 1,944	2,410	1,332	+ 1,078	
2,920	2,421	+ 499	2,808	2,259	+ 549	
2,810	2,818	— 8	2,909	2,715	+ 194	
2,937	3,104	— 167	2,777	2,802	— 25	
2,894	2,080	+ 814	2,761	1,704	+ 1,057	
2,927	3,189	— 262	2,722	2,357	+ 365	
2,801	.....	+ 2,801	2,809	.....	+ 2,809	
2,761	2,597	+ 164	2,800	2,653	+ 147	
2,850	2,076	+ 774	2,667	1,557	+ 1,110	
2,909	2,630	+ 279	2,605	2,345	+ 260	
2,753	2,358	+ 395	2,720	2,471	+ 249	
2,762	.....	+ 2,762	2,673	.....	+ 2,673	
2,709	2,347	+ 362	2,659	2,174	+ 485	
2,802	1,664	+ 1,138	2,564	815	+ 1,749	
2,732	3,456	— 724	2,625	2,833	— 208	
2,617	2,358	+ 259	2,737	2,080	+ 657	
2,686	1,922	+ 764	2,640	1,822	+ 818	
2,688	2,529	+ 159	2,555	2,460	+ 95	
2,602	2,167	+ 435	2,611	2,098	+ 513	
2,651	2,340	+ 311	2,531	2,099	+ 432	
2,742	2,205	+ 537	2,384	1,937	+ 447	
2,656	2,239	+ 417	2,469	2,032	+ 437	
2,665	2,452	+ 213	2,441	2,224	+ 217	
2,649	2,685	— 36	2,450	2,416	+ 34	
2,668	2,688	— 20	2,403	2,286	+ 117	
2,547	2,578	— 31	2,499	2,428	+ 71	
2,310	2,796	+ 514	2,712	1,441	+ 1,271	
2,486	2,782	— 296	2,525	2,883	— 358	
2,598	2,721	— 123	2,407	2,349	+ 58	
270,195	231,060	+ 39,135	260,107	214,878	+ 45,229	* Marwar . . . 1,771
2,346	2,131	+ 215	2,331	1,595	+ 736	Sirohi . . . 2,575
						Jeypore . . . 6,455
						Sambar Joint Jurisdiction 48
1,453	1,083	+ 370	1,206	748	+ 458	10,849
6,855	...	+ 6,855	3,994	...	+ 3,994	
791,514	695,944	+ 95,570	738,578	642,832	+ 95,741	

RAJPUTANA AGENCY.

CENSUS OF 1891.

IMPERIAL TABLE V.

Towns arranged territorially with Population by Religion.

Religion.	Population.		
	Males.	Females.	Total.
Hindus	571,634	525,236	1,096,870
Aryas	160	96	256
Mussulmans	168,603	158,196	326,799
Jains	46,802	51,697	98,499
Christians	903	749	1,652
Animistic	3,108	2,352	5,460
Jews	7	5	12
Parsis	45	36	81
Sikhs	250	206	456
No religion	2	...	2
Total	791,514	738,573	1,530,087

TABLE V.—Towns arranged terri-

	TOWNS.	Total Population.			Hindus.			Aryas			Mussulmans.		
		Total.	Males.	Females.	Total.	Males.	Females.	Total.	Males.	Females.	Total.	Males.	Females.
	1	2	3	4	5	6	7	8	9	10	11	12	13
MEYWAR	1. Oodeypore	46,693	24,873	21,820	28,317	15,206	13,111	...	..	.	9,423	4,913	4,510
	2. Kapasin	5,514	2,909	2,605	4,125	2,100	1,945	...	...	...	745	383	362
	3. Nathdwara	9,331	4,877	4,454	7,726	4,053	3,673	..	...	...	790	412	378
	4. Banera	5,760	2,886	2,874	4,310	2,142	2,168	..	...	..	1,067	540	527
	5. Deogarh	7,400	3,635	3,765	5,241	2,591	2,650	...	..	..	848	401	447
	6. Salumbar	6,029	2,952	3,077	3 956	1,946	2,010	...	...	.	828	402	426
	7. Choti Sadri	5,368	2,709	2,659	3,841	1,938	1,903	..	...	..	547	290	257
	8. Begun	5,882	2,988	2,894	4,127	2,074	2,053	...	...	...	1,171	610	561
	9. Bhindar	6,790	3,434	3,356	4,410	2,181	2,229	...	...	...	1,095	571	524
	10. Bhilwara	10,343	5,485	4,858	7,873	4,149	3,724	...	.	...	1,424	795	629
	11. Pur	6,800	3,450	3,350	4,773	2,382	2,391	..	...	...	1,098	576	522
	12. Chitor	9,354	4,955	4,399	6,639	3 468	3,171	.	...	...	1,715	920	795
	"Railway"	932	633	299	690	473	217	1	1	...	227	148	79
	13. Jehazpur	5,106	2,665	2,441	3,690	1,953	1,737	...	...	..	1,267	630	637
	14. Gungapur of Gwalior.	6,761	3,721	3,040	5,238	2,898	2,340	..	...	..	519	272	247
	Total	138,063	72,172	65,891	94,966	49,644	45,322	1	1	...	22,764	11,863	10,901
BANSWARA	15. Banswara	8,234	3,998	4,236	4,969	2,415	2,554	...	...		2,192	1,046	1,146
DUNGARPUR	16. Dungarpur	6,431	3,003	3,428	4,062	1,914	2,148		...	..	1,635	760	875
PARTABGARH	17. Partabgarh	14,819	7,906	6,913	8,428	4,553	3,875			..	2,626	1,413	1,213
MARWAR	18. Jodhpore	61,849	31,706	30,143	42,990	21,987	21,003	18	8	10	13,676	7,051	6,625
	"Railway"	1,771	1,115	656	1,167	753	414	20	14	6	458	270	188
	19. Pohkaran	7,895	3,893	4,002	6,791	3,324	3,467	.	..	..	921	500	421
	20. Bali	5,354	2,617	2,737	3,249	1,678	1,571	..	.	.	453	220	233
	21. Sadri	7,596	3,656	3,940	4 961	2,568	2,393		.	...	286	143	143
	22. Nimaj	5,744	2,928	2,816	4,839	2,488	2,351		...	.	384	180	204
	23. Sojat	12,624	6,060	6,564	8,336	4 020	4,316		...		2,119	1,076	1,043
	24. Pali	17,150	8,535	8,615	8,756	4,442	4,314	...			5,029	2,573	2,456
	25. Nawa	5,126	2,742	2,384	3,806	2,002	1,804	..	...	...	985	562	423
	26. Kuchawan	12,816	6,527	6,289	9,847	5,040	4,807		...		2,152	1,096	1,056
	27. Pachbhadra	5,125	2,656	2,469	3,100	1,616	1,484	2	2	...	383	205	88
	28. Balotra	5,435	2,762	2,673	3,927	2,008	1,919	.			721	383	338
	29. Nagore	17,191	8,418	8,773	10,340	5,119	5,221	.	..	...	5,102	2,445	2,657
	30. Mundwa	5,213	2,602	2,611	4,521	2,249	2,272				664	339	325
	31. Ladnu	7,404	3,482	3,922	3,615	1,842	1,773	2	2	.	2,024	1,002	1,022
	32. Kuchera	5,022	2,310	2,712	3,707	1,734	1,973	..			623	302	321
	33. Merta	7,135	3,654	3,481	5,158	2,652	2,506	.	..	...	1,558	809	749
	34. Kalu	5,182	2,651	2,531	4,556	2,353	2,203	..	...	...	173	77	96
	35. Rian	5,517	2,856	2,667	5,008	2,614	2,394	...	...	...	335	160	175
	36. Didwana	11,376	5,768	5,608	7,733	3,983	3,750	.	...	...	3,432	1,689	1,743
	37. Bhinmal	5,736	2,906	2,830	3,882	2,026	1,856	.	...	...	265	150	115
	38. Bilara	11,384	5 996	5,388	9,566	5,049	4,517		...	...	785	419	366
	39. Pipar	8,153	3,924	4,229	4,931	2,437	2,494	...	...	..	2,027	983	1,044
	40. Jalore	9,656	4,768	4,888	6,046	3,138	2,908	.	...	..	1,055	517	538
	41. Phalodi	10,497	4,811	5,686	7,594	3,538	4,056	...	...		1,050	582	468
	42. Lohawat	5,366	2,802	2,564	4,484	2,401	2,083	...	...	..	249	144	105
	43 Badmere	5,610	2,801	2,809	4,302	2,147	2,155	...	...	...	571	312	259
	Total	263,527	134,940	133,987	187,212	95,208	92,004	42	26	16	47,480	24,279	23,201
SIROHI	44. Sirohi	6,207	3,075	3,132	4,628	2,310	2,318	...	...	...	390	236	154
	"Railway"	2,410	1,494	916	1,670	1,051	619	...	...	...	485	294	191
	Europeans, etc.	165	98	67	...	...	...	...	..	..	...	...	...
	Total	8,782	4,667	4,115	6,298	3,361	2,937	...	...	...	875	530	345
JESALMIR	45. Jesalmir	10,509	5,015	5,494	8,218	3,916	4,302	...	...	...	1,841	063	878
BIKANIR	46. Bikanir	56,252	27,896	28,356	41,008	20 342	20,666	..	...	...	10,490	5,498	4,992
	47. Churu	14,014	6,910	7,104	9,423	4,640	4,783	57	26	31	3,829	1,955	1,874
	48. Nuhar	5,655	2,894	2 761	4,320	2,245	2,075	...	...	...	1,095	538	557
	49. Rajgarh	4,677	2,346	2,331	2,502	1,269	1,233	...	...	...	1,818	925	893
	50. Ratangarh	10,536	5,123	5,413	8,267	4,066	4,201	..	...	...	1,714	862	852
	51. Reni	6,553	3,240	3 304	4,748	2,457	2,291	...	...	...	1,219	558	661
	52. Sardarshehr	9,196	4,463	4,733	5,246	2,753	2,493	..	...	...	1,603	862	741
	53. Sujangarh	9,781	4,824	4,957	6,928	3,525	3,403	...	...	...	1,704	892	812
	54. Suratgarh	2,659	1,453	1,206	2,128	1,163	965	...	...	...	423	239	184
	Total	119,323	59,158	60,165	84,570	42,460	42,110	57	26	31	23,895	12,329	11,566

TABLE.

torially with Population by Religion.

Jains.			Christians.			Animistic.			Jews.			Parsis.			Sikhs.			Remarks.
Total.	Males.	Females.	Total.	Males.	Females.	Total.	Males.	Females.	Total.	Males.	Females.	Total.	Males.	Females.	Total.	Males.	Females.	
14	15	16	17	18	19	20	21	22	23	24	25	26	27	28	29	30	31	32
6,326	3,154	3,172	94	57	37	2,527	1,540	987	...	...	...	6	3	3	...	...	...	
508	275	233	...	...	...	126	61	65	...	...	...	...	...	...	...	...	...	
568	285	283	...	...	...	247	127	120	...	...	...	...	...	...	...	...	...	
383	204	179	...	...	...		...	...	...	...	...	...	...	...	...	...	...	
1,169	569	600	...	...	...	142	74	68	...	...	...	...	...	...	...	...	...	
815	408	407	...	...	...	430	196	234	...	...	...	...	...	...	...	...	...	
668	323	345	...	...	...	312	158	154	...	...	...	...	...	...	...	...	...	
565	291	274	...	...	...	19	13	6	...	...	...	...	...	...	...	...	...	
1,193	608	585	...	...	...	92	74	18	...	...	...	...	...	...	...	...	...	
942	479	463	...	...	..	96	56	40	...	...	...	8	6	2	...	...	...	
879	464	415	...	...	...	50	28	22	...	...	...		...	...	...	...	...	
762	405	357	8	4	4	229	157	72	...	...	...	1	1	...	...	...	...	
9	8	1	5	3	2	...		...	...	...	...	...	...	...	...	...	...	
137	78	59	...	...	...	12	4	8	...	...	...	...	...	...	...	...	...	
794	441	353	...	...	...	210	110	100	...	...	...	...	...	...	...	...	...	
15,718	7,992	7,726	107	64	43	4,492	2,598	1,894	...	...	...	15	10	5	...	...	...	
272	132	140	...	...	...	801	405	396	...	...	...	...	...	...	...	...	...	
734	329	405	...	...	..	...		...	...	...	...	...	...	...	...	...	...	
3,594	1,833	1,761	...	...	...	167	105	62	...	...	...	4	2	2	...	...	...	
5,040	2,594	2,446	113	61	52	...	...	...	...	...	...	9	4	5	3	1	2	
74	54	20	41	19	22	...	...	...	2	1	1	6	3	3	3	1	2	
183	69	114	...	...	...	...	...	...	...	...	...	...	...	...	...	...	...	
1,652	719	933	...	...	...	...	...	...	...	...	...	...	...	...	...	...	...	
2,349	945	1,404	...	...	...	...	...	...	...	...	...	...	...	...	...	...	...	
521	260	261	...	...	...	...	...	...	...	...	...	...	.	...	...	...	...	
2,169	964	1,205	...	...	...	...	...	...	...	...	...	...	...	...	...	...	...	
3,365	1,520	1,845	...	...	...	...	...	...	.	...	...	...	...	...	...	...	...	
334	177	157	...	...	...	...	...	...	...	...	...	1	1	...	...	...	...	
817	301	426	...	...	...	...	...	...	...	...	...	...	...	...	...	...	...	
1,640	743	897	...	...	...	...	...	...	...	...	...	...	...	...	...	...	...	
787	371	416	...	...	...	...	...	...	...	...	...	...	...	...	...	...	...	
1,740	854	895	..	...	...	...	...	...	...	...	...	...	...	...	...	...	...	
28	14	14	...	...	...	...	...	...	...	...	...	...	...	...	...	...	...	
1,763	636	1,127	...	...	...	...	...	...	...	...	...	..	...	...	...	...	...	
692	274	418	...	...	...	...	...	...	...	...	...	...	..	...	...	...	...	
419	193	226	...	...	...	...	...	...	...	...	...	...	...	...	...	...	...	
453	221	232	..	...	...	...	...	...	...	...	...	...	...	...	...	...	...	
174	76	98	...	...	...	...	...	...	...	...	..	...	...	...	...	...	...	
211	96	115	..	...	...	...	...	...	...	...	...	...	...	...	...	...	...	
1,589	730	859	...	...	...	...	...	..	...	...	...	...	...	...	...	...	...	
1,033	528	505	..	...	...	...	...	...	...	...	...	...	...	...	...	...	...	
1,195	504	691	...	...	...	...	...	...	...	...	...	...	...	...	...	...	...	
2,555	1,113	1,442	...	...	...	...	...	...	...	...	...	...	...	...	...	...	...	
1,853	691	1,162	...	...	...	...	...	...	...	...	...	...	...	...	...	...	...	
633	257	376	...	...	...	...	...	...	...	...	...	...	...	...	...	...	...	
737	342	395	...	...	...	...	...	...	...	...	...	...	...	...	...	...	...	
34,015	15,336	18,679	154	80	74	.	...	...	2	1	1	16	8	8	6	2	4	
1,186	529	657	3	...	3	...	...	...	...	...	...	...	...	...	...	...	...	
31	19	12	214	124	90	...	...	...	9	5	4	1	1	...	...	...	...	
...	...	...	165	98	67	...	...	..	...	...	...	...	...	...	..	...	...	
1,217	548	669	382	222	160	...	...	...	9	5	4	1	1	...	...	...	...	
450	136	314	...	...	...	...	...	...	...	...	...	...	...	...	...	...	...	
4,686	2,009	2,677	17	11	6	...	...	...	...	...	...	9	3	6	42	33	9	
705	289	416	...	...	...	...	...	...	...	...	...	...	...	...	...	...	...	
230	109	127	4	2	2	...	...	...	...	...	...	...	...	...	...	...	...	
357	152	205	...	...	...	...	...	...	...	...	...	...	...	...	...	...	...	
555	195	360	..	...	...	...	...	...	...	...	...	...	...	...	...	...	...	
585	233	352	...	...	...	...	...	...	...	...	...	...	...	...	1	1	...	
2,347	848	1,499	..	...	...	...	...	...	...	...	...	...	.	...	...	...	...	
1,149	407	742	...	...	...	...	...	...	...	...	...	...	...	...	...	...	...	
104	47	57	...	...	...	...	...	...	...	...	...	...	...	...	4	4	...	
10,724	4,289	6,435	21	13	8	...	...	...	...	...	...	9	3	6	47	38	9	

TABLE V.—Towns arranged territorially

	TOWNS.	Total Population.			Hindus.			Aryas.			Mussulmans.		
		Total.	Males.	Females.	Total.	Males.	Females.	Total.	Males.	Females.	Total.	Males.	Females.
	1	2	3	4	5	6	7	8	9	10	11	12	13
JEYPORE	55. Jeypore	158,905	84,005	74,810	109,818	58,032	51,786	43	43	...	38,953	20,825	18,128
	"Railway"	6,455	4,123	2,332	4,140	2,754	1,386	103	57	46	1,701	1,041	660
	"Sambhar (Joint Jurisdiction)"	48	25	23	12	8	4	...	...	...	1	1	...
	56. Chomoo	8,570	4,351	4,219	6,936	3,587	3,349	...	...	...	1,348	620	728
	57. Samod	6,582	3,386	3,196	6,045	3,104	2,941	...	...	...	493	261	232
	58. Lawan	5,326	2,686	2,640	4,697	2,353	2,344	...	...	...	326	168	158
	59. Chaksu	7,870	4,589	3,281	5,875	3,432	2,443	...	...	...	1,578	939	639
	60. Dausa	8,416	4,518	3,898	7,009	3,802	3,207	...	...	...	1,342	681	661
	61. Lalsote	8,163	4,021	4,142	7,452	3,648	3,804	...	...	...	510	269	241
	62. Baswa	6,117	3,230	2,887	5,353	2,782	2,571	...	...	...	635	381	254
	63. Bhandarej	5,473	2,753	2,720	5,260	2,654	2,606	...	...	...	198	93	105
	64. Bisyau	8,041	4,047	3,994	5,893	2,931	2,962	...	...	...	2,148	1,116	1,032
	65. Surajgarh	5,561	2,761	2,800	4,508	2,251	2,257	...	...	...	1,043	505	538
	66. Jhunjhunu	12,267	6,387	5,880	7,554	4,024	3,530	...	...	...	4,529	2,281	2,248
	67. Singhana	5,901	2,770	3,131	3,325	1,637	1,688	...	...	...	2,576	1,133	1,443
	68. Nawalgarh	12,567	6,267	6,300	10,628	5,248	5,380	...	...	...	1,895	995	900
	69. Udeypore	10,343	6,562	3,781	9,535	6,177	3,358	...	...	...	804	381	423
	70. Nimka Thana	5,733	3,323	2,410	4,904	2,803	2,101	...	...	...	866	502	304
	71. Khandela	10,067	4,980	5,087	6,863	3,459	3,404	...	...	...	3,200	1,466	1,634
	72. Bairat	5,748	2,912	2,836	4,520	2,328	2,192	...	...	...	864	378	486
	73. Siwai Madhopur	13,972	7,143	6,829	10,396	5,348	5,048	...	...	...	2,706	1,484	1,422
	74. Hindaun	12,996	6,780	6,216	10,122	5,339	4,783	...	...	...	2,727	1,367	1,360
	75. Toda Bhim	7,053	3,682	3,371	6,102	3,236	2,866	...	...	...	914	427	487
	76. Sambhar	12,362	6,802	5,560	8,277	4,578	3,699	3	3	...	3,911	2,121	1,790
	77. Naraina	5,071	2,668	2,403	3,779	1,966	1,813	...	...	...	1,164	631	533
	78. Sri Madhopur	6,130	3,094	3,036	5,595	2,823	2,772	...	...	...	506	260	246
	79. Malpura	8,345	4,336	4,009	6,180	3,196	2,984	...	...	...	1,698	883	815
	80. Toda Raisingh	5,649	2,927	2,722	4,444	2,304	2,140	...	...	..	694	366	328
	81. Newai	5,832	3,569	2,263	5,000	3,112	1,888	...	...	...	375	210	165
	82. Gangapur	5,880	3,108	2,772	5,229	2,747	2,482	...	...	...	563	311	252
	83. Bamniawas	5,806	3,014	2,792	5,458	2,851	2,607	...	...	...	276	128	148
	84. Sikar	19,897	10,624	9,273	11,887	6,409	5,478	...	...	..	7,172	3,807	3,365
	85. Fatehpur	16,580	7,932	8,648	11,215	5,277	5,938	...	...	...	4,777	2,394	2,383
	86. Ramgarh	12,197	5,980	6,217	9,390	4,581	4,809	...	...	...	2,694	1,345	1,349
	87. Lachmangarh	9,507	4,656	4,851	7,937	3,824	4,113	...	...	...	1,530	808	722
	88. Khetri	8,418	4,420	3,998	6,313	3,279	3,034	...	...	...	2,095	1,134	961
	89. Chirawa	6,701	3,382	3,319	5,892	2,957	2,935	...	...	...	787	413	374
	90. Kotri	7,589	3,796	3,793	5,979	3,032	2,947	...	...	...	1,602	763	839
	91. Uniára	5,728	2,920	2,808	4,542	2,348	2,194	...	...	...	678	322	356
	Total	473,866	248,619	225,247	354,064	186,221	167,843	149	103	46	101,919	53,210	48,709
KISHANGARH	92. Kishangarh	15,363	7,954	7,409	10,421	5,399	5,022	7	4	3	3,350	1,807	1,543
	"Railway"	94	68	26	76	53	23	...	...	...	18	15	3
	93. Rúpnagarh	5,011	2,486	2,525	3,721	1,863	1,858	...	...		730	373	357
	94. Sarwar	5,904	3,029	2,875	4,230	2,172	2,058	...	...	...	1,212	627	585
	Total	26,372	13,537	12,835	18,448	9,487	8,961	7	4	3	5,310	2,822	2,488
BHARTPUR	95. Bhartpur	67,555	37,339	30,216	49,862	27,712	22,150	...	...	...	16,540	9,038	7,502
	"Railway"	478	355	123	348	273	75	...	...	...	125	79	46
	96. Bayyna	8,085	4,154	3,931	6,099	3,151	2,948	...	...	...	1,771	897	874
	97. Bhosawar	7,419	3,778	3,641	5,596	2,891	2,705	...	...	...	1,808	881	927
	98. Wair	6,824	3,509	3,315	5,721	2,916	2,805	...	...	...	1,022	555	467
	99. Deeg	15,166	8,223	6,943	12,288	6,704	5,584	...	...	...	2,614	1,376	1,238
	100. Kama	11,417	5,951	5,466	9,518	4,971	4,547	...	..	...	1,598	828	770
	101. Kumher	6,661	3,443	3,218	5,212	2,738	2,474	...	..	...	1,255	605	650
	Total	123,605	66,752	56,853	94,644	51,356	43,288	...	...	...	26,733	14,259	12,474
KARAULI	102. Karauli	23,124	11,769	11,355	17,422	9,003	8,419	...	...	...	5,352	2,579	2,773
DHOLPUR	103. Dholpur	9,624	4,791	4,833	6,825	3,546	3,279	...	...	...	2,781	1,239	1,542
	"Railway"	115	83	32	114	82	32	...	...	...	..	...	...
	104. Damanpur	6,204	3,381	2,823	4,713	2,585	2,128	...	...	...	1,311	680	622
	105. Bari	12,092	6,273	5,819	8,488	4,630	3,858	...	...	...	3,580	1,631	1,949
	106. Rajakhera	6,786	3,731	3,055	5,524	3,070	2,454	...	...	...	637	325	312
	Total	34,821	18,259	16,562	25,664	13,913	11,751	...	...	...	8,309	3,884	4,425
ALWAR	107. Alwar	51,427	27,764	23,663	36,405	19,529	16,876	...	...	...	13,689	7,558	6,131
	"Railway"	971	700	271	715	520	195	...	...	...	237	168	69
	108. Rajgarh	10,302	5,084	5,218	8,326	4,087	4,239	...	...	...	1,873	941	932
	109. Tijara	7,049	3,543	3,506	3,950	2,046	1,904	...	...	...	2,799	1,351	1,448

with Population by Religion —*contd.*

Jains.		Christians.				Animistic.			Jews.			Parsis.			Sikhs.			Remarks.
Total.	Males.	Females.	Total.	Males.	Females.	Total.	Males.	Females.	Total.	Males.	Females.	Total.	Males.	Females.	Total.	Males.	Females.	
14	15	16	17	18	19	20	21	22	23	24	25	26	27	28	29	30	31	32
9,780	5,021	4,759	244	142	102	* 1	1	...	...	...	...	2	1	1	64	30	34	* No religion.
79	48	31	400	204	196	* 1	1	...	1	1	...	19	10	9	11	7	4	
...	...	...	35	16	19	...	...	...	...	...	...	...	...	...	...	...	...	
286	144	142	...	...	...	...	...	...	...	...	...	...	...	...	...	...	...	
44	21	23	...	...	...	...	...	...	...	...	...	...	...	...	...	...	...	
303	165	138	...	...	...	...	...	...	...	...	...	...	...	...	...	...	...	
417	218	199	...	...	...	...	...	...	...	...	...	...	...	...	...	...	...	
65	35	30	...	...	...	...	...	...	...	...	...	...	...	...	...	...	...	
201	104	97	...	...	...	...	...	...	...	...	...	...	...	...	...	...	...	
129	67	62	...	...	...	...	...	...	...	...	...	...		...	...	...	...	
15	6	9	...	...	...	...	...	...	...	...	...	...	...	...	...	...	...	
...	...	...	...	...	...	...	...	...	...	...	...	...	...	...	...	...	...	
10	5	5	...	...	...	...	...	...	...	...	...	...	...	...	...	...	...	
184	82	102	...	...	...	...	...	...	...	...	...	...	...	...	...	...	...	
...	...	...	...	...	...	...	...	...	...	...	...	...	...	...	...	...	...	
44	24	20	...	...	...	...	...	...	...	...	...	...	...	...	...	...	...	
4	4	...	...	...	...	...	...	...	...	...	...	...	...	...	...	...	...	
23	18	5	...	...	...	...	...	...	...	...	...	...	...	...	...	...	...	
104	55	49	...	...	...	...	...	...	...	...	...	...	...	...	...	...	...	
364	206	158	...	...	...	...	...	...	...	...	...	...	...	...	...	...	...	
670	311	359	...	...	...	...	...	...	...	...	...	...	...	...	...	...	...	
147	74	73	...	...	...	...	...	...	...	...	...	...	...	...	...	...	...	
37	19	18	...	...	...	...	...	...	...	...	...	...	...	...	...	...	...	
158	91	67	13	9	4	...	...	...	...	...	...	...	...	...	...	...	...	
128	71	57	...	...	...	...	...	...	...	...	...	...	...	...	...	...	...	
29	11	18	...	...	...	...	...	...	...	...	...	...	...	...	...	...	...	
467	257	210	...	...	...	...	...	...	...	...	...	...	...	...	...	...	...	
511	257	254	...	...	...	...	...	...	...	...	...	...	...	...	...	...	...	
457	247	210	...	...	...	...	...	...	...	...	...	...	...	...	...	...	...	
88	50	38	...	...	...	...	...	...	...	...	...	...	...	...	...	...	...	
72	35	37	...	...	...	...	...	...	...	...	...	...	...	...	...	...	...	
838	408	430	...	...	...	...	...	...	...	...	...	...	...	...	...	...	...	
588	261	327	...	...	...	...	...	...	...	...	...	...	...	...	...	...	...	
113	54	59	...	...	...	...	...	...	...	...	...	...	...	...	...	...	...	
40	24	16	...	...	...	...	...	...	...	...	...	...	...	...	...	...	...	
6	4	2	...	...	...	...	...	...	...	...	...	4	3	1	...	...	...	
22	12	10	...	...	...	...	...	...	...	...	...	...	...	...	...	...	...	
...	...	...	8	1	7	...	...	...	...	...	...	...	...	...	...	...	...	
508	250	258	...	...	...	...	...	...	...	...	...	...	...	...	...	...	...	
16,931	8,659	8,272	700	372	328	2*	2*	...	1	1	...	25	14	11	75	37	38	* No religion
1,562	732	830	18	9	9	...	...	...	...	...	...	5	3	2	...		...	
...	...	...	...	...	...	...	...	...	...	...	...	...	...	...	...	...	...	
557	248	309	3	2	1	...	...	...	...	...	...	...	...	...	...	...	...	
462	230	232	...	...	...	...	...	...	...	...	...	...	...	...	...	...	...	
2,581	1,210	1,371	21	11	10	...	...	...	...	...	...	5	3	2	...	...	...	
1,151	587	564	2	2	...	...	...	...	...	...	...	...	...	...	...	...	...	
3	3	...	2	...	2	...	...	...	...	...	...	...	...	...	...	...	...	
215	106	109	...	...	...	...	...	...	...	...	...	...	...	...		...	...	
15	6	9	...	...	...	...	...	...	...	...	...	...	...	...	...	...	...	
81	38	43	...	...	...	...	...	...	...	...	...	...	...	...	...	...	...	
264	143	121	...	...	...	...	...	...	...	...		...	...	...	...	...	...	
301	152	149	...	...	...	...	...	...	...	...	...	...	...	...	...	...	...	
194	100	94	...	...	...	...	...	...	...	...	...	...	...	...	...	...	...	
2,224	1,135	1,089	4	2	2	...	...	...	...	...	...	...	...	...	...	...		
336	179	157	14	8	6	...	...	...	...	...	...	...	...	...	...	...	...	
18	6	12	...	...	...	...	...	...	...	...	...	...	...	...	...	...	...	
...	...	...	1	1	...	...	...	...	...	...	...	...	...	...	...	...	...	
152	90	62	3	2	1	...	...	...	...	...	...	...	...	...	25	15	10	
22	10	12	2	2	...	...	...	...	...	...	...	...	...	...	...	...	...	
625	336	289	...	...	...	...	...	...	...	...	...	...		...	...	...	...	
817	442	375	6	5	1	...	...	...	...	...	...	...	...	...	25	15	10	
1,179	593	586	152	83	69	...	...	...	...	...	...	2	1	1	...	...	...	
7	5	2	5	3	2	...	...	...	...	...	...	...	...	...	7	4	3	
103	56	47	...	...	...	...	...	...	...	...	...	...	...	...	...	...	...	
300	146	154	...	...	...	...	...	...	...	...	...	...	...	...	...	...	...	

TABLE V.—Towns arranged territorially

	TOWNS.	Total Population.			Hindus.			Aryas.			Mussulmans.		
		Total.	Males.	Females.	Total.	Males.	Females.	Total.	Males.	Females	Total.	Males.	Females.
	1	2	3	4	5	6	7	8	9	10	11	12	13
ALWAR—*contd.*	110. Behror	5,719	2,810	2,909	4,452	2,226	2,226	...	...	...	1,212	558	654
	111. Gobindgarh	5,243	2,688	2,555	3,786	1,937	1,849	...	...	...	1,353	713	670
	112. Ramgarh	5,099	2,649	2,450	3,714	1,872	1,842	...	...	...	1,117	644	473
	113. Rampur	5,005	2,598	2,407	4,833	2,522	2,311	...	...	...	172	76	96
	Total	90,815	47,836	42,979	66,181	34,739	31,442	..	.	...	22,482	12,009	10,473
JHALLAWAR.	114. Jhalrapatan (Chaoni).	23,381	12,132	11,249	15,459	8,167	7,292	...	...	.	7,375	3,690	3,685
	115. Jhalrapatan (Town).	10,783	5,680	5,103	7,820	4,140	3,680	...	...	...	2,185	1,133	1,052
	Total	34,164	17,812	16,352	23,279	12,307	10,972	..	...	..	9,560	4,823	4,737
TONK	116. Tonk	45,947	23,205	22,742	22,496	11,698	10,798	...	...	...	21,883	10,672	11,211
	"Railway"	122	84	38	83	62	21	..	...	...	38	21	17
	117. Nimbahera	5,357	2,732	2,625	3,626	1,822	1,804	...	...	...	1,074	570	504
	Total	51,426	26,021	25,405	26,205	13,582	12,623	...	...	...	22,995	11,263	11,732
BUNDI	118. Bundi	22,544	11,980	10,564	17,009	9,085	7,924	...	...	...	4,575	2,413	2,162
	119. Nainwa	6,093	3,148	2,945	4,316	2,232	2,084	...	...	...	923	472	451
	Total	28,637	15,128	13,509	21,325	11,317	10,008	...	...	...	5,498	2,885	2,613
SHAHPURA	120. Shahpura (Phoolia)	11,718	5,930	5,788	8,626	4,398	4,228	.	...	...	2,184	1,088	1,096
KOTAH	121. Kotah	38,624	20,005	18,619	28,123	14,673	13,450	...	...	...	9,806	4,950	4,856
	122. Baran	7,067	3,503	3,564	5,575	2,795	2,780	...	...	...	1,434	676	758
	123. Mangrol	5,714	2,937	2,777	4,324	2,228	2,096	...	...	...	1,267	644	623
	124. Sangod	5,046	2,547	2,499	4,267	2,144	2,123	...	...	...	642	328	314
	Total	56,451	28,992	27,459	42,289	21,840	20,449	...	...	...	13,149	6,598	6,551
	Grand Total	1,530,087	791,514	738,573	1,096,870	571,634	525,236	256	160	96	326,799	168,603	158,196

with Population by Religion —*concld.*

Jains.			Christians.			Animistic.			Jews.			Parsis.			Sikhs.			Remarks.
Total.	Males.	Females.	Total.	Males.	Females.	Total.	Males.	Females.	Total.	Males.	Females.	Total.	Males.	Females.	Total.	Males.	Females.	
14	15	16	17	18	19	20	21	22	23	24	25	26	27	28	29	30	31	
55	26	29	...	...	...	...	...	...	..	...	...	...	...	...	...	...	...	
74	38	36	...	...	...	...	...	...	...	...	...	...	...	...	...	...	...	
268	133	135	...	...	...	...	...	...	...	.	...	...	...	...	...	...	...	
...	...	...	...	...	...	...	...	...	...	...	...	...	...	...	...	...	...	
1,986	997	589	157	86	71	...	...	...	...	...	...	2	1	1	7	4	3	
412	204	208	18	6	12	...	...	...	...	...	...	...	...	...	117	65	52	
777	406	371	...	...	...	...	...	...	...	...	...	...	..	..	1	1	...	
1,189	610	579	18	6	12	...	...	...	...	...	...	...	...	...	118	66	52	(a) Excluding 1891 population— Chabra . 7,426 Parawa . 5,627 Sironj . 11,737
1,555	827	728	13	8	5	...	...	...	...	...	...	...	...	...	...	...	...	
1	1	...	...	...	...	...	...	...	...	...	...	.	...	...	...	...	...	
657	340	317	...	...	...	...	...	...	...	...	...	...	...	...	...	..	...	
2,213	1,168	1,045	13	8	5	...	...	...	...	...	...	...	...	...	...	...	...	
957	480	477	...	...	...	...	...	...	...	...	...	3	2	1	...	...	...	
854	444	410	...	...	...	...	...	...	...	...	...	...	...	...	...	...	...	
1,811	924	887	...	...	...	...	...	...	...	...	...	3	2	1	...	...	...	
905	441	464	2	2	...	...	...	...	...	...	...	1	1	...	...	...	...	
464	270	194	53	24	29	..	...	...	...	...	...	...	...	...	178	88	90	
58	32	26	...	...	...	...	...	...	...	...	...	...	.	...	...	...	...	
123	65	58	...	...	...	...	...	...	...	...	..	...	...	...	...	...	...	
137	75	62	...	...	...	...	...	...	...	...	...	...	...	...	...	...	...	
782	442	340	53	24	29	...	...	...	...	...	...	...	...	...	178	88	90	
98,498	46,802	51,697	1,652	903	749	5,462	3,110	2,352	12	7	5	81	45	36	456	250	206	* Including no religion (2).

RAJPUTANA AGENCY.

CENSUS OF 1891.

IMPERIAL TABLE VI.

Religions.

Religions.	Total Population.		
	Males.	Females.	Total.
Hindus	5,407,526	4,784,932	10,192,458
Aryas	251	120	371
Jains	206,361	211,257	417,618
Sikhs	717	399	1,116
Parsis	138	100	238
Mussulmans	525,839	465,512	991,351
Christians	1,038	817	1,855
Jews	9	6	15
Animistic	198,562	186,918	385,480
No religion	2	...	2
Total	6,340,443	5,650,061	11,990,504
Add—The unenumerated	115,165	114,674	229,839
GRAND TOTAL	6,455,608	5,764,735	12,220,343

The Bhils of the under-noted States have been classed as Hindus and not under Animistic religion—

(1) Jeypore	2,341
(2) Kishangarh	886
(3) Alwar	37
(4) Jhallawar	17,674
(5) Tonk	5,058
(6) Bundi	6,988
(7) Kota	10,041
(8) Shahpura	2,603
(9) Marwar	66,964
(10) Jesalmir	3,936
(11) Sirohi	16,090
Cantonment.	
(1) Erinpura	118
(2) Kherwara	316
(3) Kotra	88
(4) Abu (Sanitarium)	30
Total	133,170

One thousand nine hundred and thirty-two aboriginals of Gungapur, of Gwalior, and Nundwas of Indore situated in Meywar have been classed under Animistic religion.

IMPERIAL

TABLE VI.—

TERRITORIAL UNITS. (States, etc.)		Total Population.			Hindus.			Aryas.			Mussulmans.		
		Total.	Males.	Females.	Total.	Males.	Females.	Total.	Males.	Females.	Total.	Males.	Females.
1		2	3	4	5	6	7	8	9	10	11	12	13
Meywar Residency.	1. Meywar	1,727,899	903,553	824,346	1,327,188	695,791	631,397	1	1	...	59,749	31,820	27,929
	2. Banswara	180,268	92,540	87,728	59,440	30,087	29,353	...	...	...	4,283	2,189	2,094
	Kushalgarh	5,775	2,920	2,855	4,244	2,117	2,127	...	...	...	512	302	210
	3. Dungarpur	98,448	49,444	49,004	87,017	43,808	43,209	...	...	..	4,314	2,229	2,085
	4. Partabgarh	87,975	45,842	42,133	50,209	26,137	24,072	...	...	...	4,937	2,815	2,122
W. R. S. Residency	5. Marwar and Malani	2,519,868	1,324,934	1,194,934	2,173,567	1,149,506	1,024,061	155	115	40	178,611	95,376	83,235
	6. Sirohi and Abu	186,025	97,280	88,745	162,000	85,987	76,013	...	...	...	4,912	2,879	2,033
	7. Jeysalmir	115,701	62,699	53,002	84,740	45,265	39,475	...	...	...	29,443	16,761	12,682
Bikanir Agency.	8. Bikanir	831,955	440,046	391,909	724,940	385,163	339,777	58	27	31	80,029	43,107	36,922
Jeypore Residency.	9. Jeypore	2,832,276	1,510,309	1,321,967	2,583,386	1,379,087	1,204,299	149	103	46	200,742	105,751	94,991
	10. Kishangarh	125,516	65,038	60,478	110,499	57,258	53,241	7	4	3	9,429	4,944	4,485
	11. Lawa	3,360	1,728	1,632	2,972	1,517	1,455	...	...	...	160	91	69
E. States Agency.	12. Bharatpur	640,303	347,830	292,473	528,629	287,899	240,730	...	...	...	107,260	57,598	49,662
	13. Karauli	156,587	84,555	72,032	147,282	79,749	67,533	...	...	...	8,933	4,598	4,335
	14. Dholpur	279,890	157,123	122,767	259,787	146,556	113,231	...	...	...	17,423	9,082	8,341
Alwar Agency.	15. Alwar	767,786	403,898	363,888	582,690	307,063	275,627	...	...	...	180,426	94,411	86,015
Jhallawar Supdcy.	16. Jhallawar	343,601	182,478	161,123	317,674	168,779	148,895	1	1	...	21,707	11,438	10,269
H. J. Tonk Agency.	17. Tonk	198,934	103,752	95,182	162,795	85,182	77,613	...	...	...	29,504	14,988	14,516
	18. Bundi	295,675	156,033	139,642	276,055	145,657	130,398	...	...	...	11,606	6,139	5,467
	19. Shahpura	63,646	33,243	30,403	58,154	30,404	27,750	...	...	...	3,136	1,638	1,498
Kota Agency.	20. Kota	526,267	273,121	253,146	486,944	252,833	234,111	...	...	...	33,921	17,450	16,471
Cantonments.	21. Erinpura	1,859	1,286	573	1,567	1,075	492	...	...	...	263	189	74
	22 Kherwara	648	588	60	599	549	50	...	...	...	33	30	3
	23 Kotra	150	147	3	21	21	...	...	...	...	10	10	...
	24. Abu (Sanitarium)	92	56	36	59	36	23	...	...	...	8	4	4
	Total	11,990,504	6,340,443	5,650,061	10,192,458	5,407,526 (Grassias)	4,784,932	371	251	120	991,351	525,839	465,512
	Add—The Unenumerated	229,839	115,165	114,674	2,860	1,430	1,430	...	...	...	...	...	...
	GRAND TOTAL	12,220,343	6,455,608	5,764,735	10,195,318	5,408,956	4,786,362	371	251	120	991,351	525,839	465,512

TABLE.

Religions.

Jains.			Christians.			Animistic.			Jews.			Parsis.			Sikhs.			No Religion.		
Total.	Males.	Females.	Total.	Males.	Females.	Total.	Males.	Females.	Total.	Males.	Females.	Total.	Males.	Females.	Total.	Males.	Females.	Total.	Males.	Females.
14	15	16	17	18	19	20	21	22	23	24	25	26	27	28	29	30	31	32	33	34
93,734	48,967	44,767	115	70	45	247,096	126,893	120,203	...	...	...	16	11	5	...		...	...	...	...
5,406	2,627	2,779	...	...	...	111,139	57,637	53,502	...	...	...	...	...	...	...	..	...	...	...	...
592	281	311	...	...	...	427	220	207	...	...	...	...	...	...	...	...	...	...	...	...
7,117	3,407	3,710	...	...	...	...	...	..	...	...	...	...	...	...	...	...	...	...	...	...
6,119	3,188	2,931	1	1	...	26,705	13,699	13,006	...	...	...	4	2	2	...	...	...	...	...	...
167,270	79,786	87,484	186	105	81	...	...	...	2	1	1	44	24	20	33	21	12	...	...	...
18,513	8,059	10,454	459	271	188	...	...	...	12	7	5	129	77	52	...	...	...	...	...	...
1,518	673	845	...	...	...	...	...	...	..	...	...	...	...	...	...	...	...	...	...	...
26,268	11,278	14,990	21	13	8	...	...	...	...	...	...	9	3	6	630	455	175	...	...	...
47,190	24,939	22,251	706	375	331	...	...	...	1	1	...	25	14	11	75	37	38	2	2	..
5,550	2,815	2,735	21	11	10	...	...	...	...	...	...	5	3	2	5	3	2	...	...	...
228	120	108	...	...	...	...	...	...	...	...	.	...	...	...	...	...	...	...	...	...
4,408	2,329	2,079	6	4	2	...	...	...	...	...	...	...	...	...	...	...	...	...	...	...
359	201	158	13	7	6	...	...	...	...	...	...	...	...	...	...	...	...	...	...	...
2,649	1,465	1,184	6	5	1	...	...	...	...	...	...	...	...	...	25	15	10	...	...	...
4,495	2,326	2,169	166	93	73	...	...	...	...	...	...	2	1	1	7	4	3	...	...	...
4,047	2,169	1,878	18	6	12	...	...	...	...	..	...	...	...	...	154	85	69	...	...	...
6,622	3,574	3,048	13	8	5	...	...	...	...	..	...	...	...	...	...	...	...	...	...	...
8,011	4,235	3,776	...	...	...	...	...	...	...	...	...	3	2	1	...	...	...	...	...	...
2,353	1,198	1,155	2	2	...	...	...	...	...	...	...	1	1	..	...	...	...	...	...	...
5,169	2,724	2,445	55	26	29	...	...	...	...	...	...	...	...	...	178	88	90	...	...	...
...	...	...	20	13	7	...	...	...	...	...	...	...	...	...	9	9	...	...	...	...
...	...	...	16	9	7	...	...	...	...	...	...	...	..	...	...	...	...	...	...	...
...	...	...	6	3	3	113	113	...	...	...	...	...	...	...	...	...	...	...	...	...
...	...	...	25	16	9	...	...	...	...	...	...	...	...	...	...	...	...	...	...	...
417,618	206,361	211,257	1,855	1,038	817	385,480	198,562	186,918	15	9	6	238	138	100	1,116	717	399	2	2	...
							Bhils.													
...	...	...	...	...	...	226,979	113,735	113,244	...	...	...	...	...	...	...	...	...	...	...	...
417,618	206,361	211,257	1,855	1,038	817	612,459	312,297	300,162	15	9	6	238	138	100	1,116	717	399	2	2	...

RAJPUTANA AGENCY.

CENSUS OF 1891.

IMPERIAL TABLE VII.—PART A.

Ages by Religions.

	Total Population.
Males	6,340,443
Females	5,650,061
TOTAL	11,990,504
Add—	
The Unenumerated	229,839
GRAND TOTAL	12,220,343

The figures for the age table by religions are as under—

Age-period.	A		B		C		
	Total Population.		Hindus and Aryas.		Mussulmans.		Ja
	Males.	Females.	Males.	Females.	Males.	Females.	Males.
0—4	846,483	827,206	717,740	698,563	69,645	69,044	30,352
5—9	879,659	770,932	747,755	654,944	68,755	61,580	27,843
10—14	719,120	541,052	614,113	457,713	57,182	43,349	22,932
15—19	543,680	425,782	462,595	357,265	46,824	36,444	16,701
20—24	498,160	480,252	422,440	402,912	45,070	42,431	15,650
25—29	559,360	482,880	478,830	408,427	46,600	40,190	16,194
30—34	586,081	529,218	501,891	448,982	47,837	44,342	16,936
35—39	360,894	301,550	306,953	254,962	29,153	23,215	13,029
40—44	445,891	423,305	382,872	361,211	36,915	35,083	13,277
45—49	214,298	173,831	182,914	147,965	17,251	12,778	9,441
50—54	299,362	284,864	257,555	242,925	25,888	23,573	9,675
55—59	108,068	89,100	92,518	75,041	8,832	6,865	4,834
60 and over	279,387	320,089	239,601	274,142	25,887	26,618	9,497
Total	6,340,443	5,650,061	5,407,777	4,785,052	525,839	465,512	206,361
Add—							
The Unenumerated	115,165	114,674	1,430	1,430	...	...	...
GRAND TOTAL	6,455,608	5,764,735	5,409,207	4,786,482	525,839	465,512	206,361

D	E		F		G		H		I		J	
ins.	Christians.		Animistic (Bhils).		Jews.		Parsis.		Sikhs.		No Religion	
Females.	Males.	Females.	Males.	Females.	Males.	Females.	Males.	Females.	Males.	Females.	Males.	Females.
29,447	134	123	28,526	29,965	1	...	28	16	57	48	...	...
25,437	116	113	35,110	28,789	...	1	18	24	62	44	...	...
21,235	95	89	24,716	18,618	1	...	11	11	70	37	...	...
16,811	83	102	17,400	15,125	3	...	5	5	69	30	...	...
17,241	73	83	14,813	17,529	...	1	11	13	103	42	...	...
17,229	111	91	17,537	16,893	...	1	12	9	75	40	1	...
18,675	101	68	19,235	17,105	1	...	19	6	61	40	...	...
12,764	79	41	11,623	10,537	1	...	9	5	46	26	1	...
15,332	90	47	12,680	11,590	...	...	6	6	51	36	..	...
8,446	66	23	4,580	4,598	...	1	9	2	37	18	...	...
11,197	59	19	6,134	7,126	1	1	6	2	44	21	...	...
4,829	16	11	1,853	2,350	...	...	2	...	13	4	...	...
12,614	15	7	4,355	6,693	1	1	2	1	29	13	...	...
211,257	1,038	817	198,562	186,918	9	6	138	100	717	399	2	...
...	...	...	113,735	113,244	...	...	...	...	...	...	...	...
211,257	1,038	817	312,297	300,162	9	6	138	100	717	399	2	...

IMPERIAL TABLE.

TABLE VII.—Part A.—Ages by Religions.—Total Population.—ALL RELIGIONS.

Territorial Units.	Total Population.			Age-Periods.															
	Total.	Males.	Females.	Under one year.		One year.		Two years.		Three years.		Four years.		Total, 0—4		5—9		10—14	
				Males.	Females.	Males.	Females.	Males.	Females.	Males.	Females.	Males.	Females.	Males.	Females.	Males.	Females.	Males.	Females.
1	2	3	4	5	6	7	8	9	10	11	12	13	14	15	16	17	18	19	20
Meywar	1,727,899	903,553	824,346	27,518	28,325	10,758	11,279	23,088	24,561	26,726	28,736	40,406	31,897	128,496	124,798	143,832	122,503	108,782	79,204
Banswara and Kushalgarh	180,268	92,540	87,728	1,990	1,934	1,489	1,553	2,123	2,319	2,896	3,031	3,218	3,112	11,716	11,949	15,978	13,427	11,541	8,800
Dungarpur	5,775	2,920	2,855																
Partabgarh	98,448	49,444	49,004	1,227	1,138	662	671	1,277	1,275	1,303	1,362	1,331	1,436	5,800	5,882	7,757	6,887	6,760	4,949
	87,975	45,842	42,133	1,454	1,310	345	318	1,004	1,062	1,216	1,219	1,260	1,219	5,279	5,128	5,980	5,440	5,076	3,935
Marwar and Malani	2,519,868	1,324,934	1,194,934	53,733	55,557	19,771	17,386	40,096	36,974	47,783	44,115	46,581	43,983	207,964	198,015	195,895	174,872	157,545	138,060
Sirohi and Abu	186,025	97,280	88,745	2,584	2,470	2,053	2,036	2,835	2,901	3,185	3,239	4,565	4,139	15,222	14,785	15,123	12,916	12,329	8,536
Jesalmir	115,701	62,699	53,002	2,595	2,348	492	400	1,500	1,507	2,031	1,845	2,165	1,921	8,783	8,021	10,514	8,033	7,873	5,937
Bikanir	831,955	440,046	391,909	16,567	15,709	8,153	7,482	11,041	10,213	11,906	11,796	12,023	11,566	59,690	56,766	62,284	55,049	53,606	43,285
Jeypore	2,832,276	1,510,309	1,321,967	42,556	42,537	23,751	22,992	32,524	32,389	37,879	39,882	44,836	42,583	181,546	180,383	190,217	163,591	163,605	111,513
Kishangarh	125,516	65,038	60,478	2,670	2,818	712	708	1,661	1,583	2,006	2,016	1,935	1,990	8,984	9,115	9,111	8,206	7,729	5,739
Lawa	3,360	1,728	1,632	67	50	18	35	39	42	39	60	53	47	216	234	240	229	216	163
Bharatpur	640,303	347,830	292,473	8,704	7,908	5,850	5,518	7,196	6,874	8,212	8,267	8,868	8,277	38,830	36,844	40,330	33,850	35,359	24,550
Karauli	156,587	84,555	72,032	2,318	2,191	1,306	1,167	1,839	1,716	2,315	2,448	2,725	2,450	10,503	9,972	11,949	10,130	9,927	6,792
Dholpur	279,890	157,123	122,767	4,016	3,472	3,093	2,818	4,340	3,085	4,224	4,267	6,038	4,183	21,621	17,825	18,910	15,084	15,754	10,483
Alwar	767,786	403,898	363,888	16,334	16,896	5,540	5,707	8,890	8,832	10,941	11,618	11,437	11,379	53,142	54,432	51,663	46,688	40,450	28,929
Jhallawar	343,601	182,478	161,123	5,007	4,979	2,356	2,374	3,981	3,945	4,560	4,962	5,838	5,356	21,742	21,616	24,817	23,304	19,418	14,098
Tonk	198,934	103,752	95,182	3,265	3,329	1,378	1,450	2,406	2,425	2,644	2,945	2,811	2,955	12,504	13,104	14,500	13,263	11,816	8,769
Bundi	295,675	156,033	139,642	5,479	5,868	1,090	1,141	3,364	3,644	3,793	4,565	4,174	4,425	17,900	19,643	21,999	20,670	18,350	12,501
Shahpura	63,646	33,243	30,403	1,368	1,233	543	579	865	773	942	955	908	859	4,626	4,399	4,878	4,454	3,974	2,880
Kota	526,267	273,121	253,146	8,198	8,864	4,021	4,044	5,361	5,499	6,420	7,565	7,791	8,200	31,791	34,172	33,578	32,229	28,955	21,888
Erinpura	1,859	1,286	573	35	40	9	7	23	19	19	18	24	22	110	106	93	93	48	37
Kherwara	648	588	60	1	4	...	...	4	3	...	3	5	...	10	10	6	11	4	...
Kotra	150	147	3	...	...	...	...	...	...	...	...	...	...	...	...	...	...	...	...
Abu (Sanitarium)	92	56	36	4	...	...	2	...	2	3	2	1	1	8	7	5	3	3	4
Total	11,990,504	6,340,443	5,650,061	207,690	208,980	93,300	89,667	155,457	151,643	181,043	184,916	208,993	192,000	846,483	827,206	879,659	770,932	719,120	541,052
Add—The Unenumerated	229,839	115,165	114,674																
Grand Total	12,220,343	6,455,608	5,764,735																

Table VII.—Part A.—Ages by Religions—Rajputana Agency.

DISTRICTS.	15—19		20—24		25—29		30—34		35—39		40—44		45—49		50—54		55—59		60 and over.	
	Males.	Females.	Males.	Females.	Males.	Females.	Males.	Females.	Males.	Females.	Males.	Females.	Males.	Females.	Males.	Females.	Males.	Females.	Males.	Females.
21	22	23	24	25	26	27	28	29	30	31	32	33	34	35	36	37	38	39	40	41
Meywar	80,073	66,081	66,635	67,849	80,384	71,958	84,723	76,435	52,117	48,304	60,472	57,731	26,458	23,644	35,528	38,034	10,402	11,091	25,651	36,714
Banswara and Kushalgarh	9,068	7,066	8,450	8,759	9,089	8,660	9,168	8,620	5,872	5,498	6,380	6,592	2,415	2,388	3,164	4,206	690	837	1,929	3,781
Dungarpur	4,806	3,864	4,463	4,600	4,742	4,708	4,523	4,606	2,975	3,163	3,267	3,826	1,289	1,535	1,676	2,527	372	522	1,014	1,935
Partabgarh	4,373	3,526	4,694	4,516	3,958	3,674	4,887	4,328	3,579	2,981	3,183	3,060	1,561	1,413	1,709	2,006	498	552	1,065	1,574
Marwara and Malani	96,529	81,309	95,314	88,150	104,251	87,447	110,022	95,459	69,177	55,178	81,588	76,547	49,139	43,235	63,405	58,664	31,391	25,329	62,714	72,669
Sirohi and Abu	7,509	6,164	7,266	6,970	7,906	7,370	8,493	8,235	5,119	4,866	6,472	6,149	2,792	2,513	3,784	3,810	1,554	1,590	3,711	4,841
Jesalmir	5,341	3,602	5,241	4,187	5,154	3,950	5,134	4,761	2,457	2,140	3,515	3,729	1,596	1,372	2,856	2,779	1,091	1,006	3,144	3,485
Bikanir	38,138	29,966	35,415	34,539	37,698	30,608	38,373	34,281	21,198	17,377	26,089	26,216	13,436	10,178	20,349	19,656	8,926	6,788	24,844	27,200
Jeypore	135,796	100,597	120,409	115,977	136,543	115,509	139,595	131,425	88,351	73,294	115,637	110,453	55,189	42,406	79,019	72,261	27,539	21,036	76,863	83,542
Kishangarh	5,436	4,473	4,532	4,947	5,804	5,281	6,153	5,768	3,604	3,180	4,822	5,001	2,203	1,712	3,262	3,177	814	683	2,584	3,196
Lawa	139	122	132	145	138	149	200	190	2	88	159	105	36	24	78	75	16	13	76	95
Bharatpur	35,622	26,522	35,410	31,266	35,726	30,043	35,746	30,468	20,557	15,737	25,935	23,480	10,101	7,934	15,470	13,515	4,580	3,606	14,164	14,658
Karauli	7,187	5,315	6,477	6,127	7,715	6,338	8,302	7,522	4,523	3,599	6,683	6,082	2,439	1,812	4,034	3,557	1,078	880	3,738	3,906
Dholpur	13,706	9,872	14,078	11,446	13,833	11,422	14,803	12,061	9,146	6,268	11,039	9,493	6,178	3,653	8,080	6,071	2,768	2,082	7,207	7,007
Alwar	39,398	30,199	34,647	34,056	36,342	33,282	36,448	35,915	22,980	17,906	28,215	29,262	13,766	9,831	19,916	18,556	6,832	4,522	20,099	20,310
Jhallawar	14,834	11,303	14,855	14,674	17,242	15,179	19,162	16,110	12,536	10,453	13,965	12,122	5,915	4,574	8,024	7,708	2,272	1,864	7,696	8,118
Tonk	8,792	7,054	7,528	8,142	9,509	8,507	10,559	9,262	6,150	5,108	8,383	7,615	3,132	2,489	5,268	5,335	1,204	994	4,407	5,590
Bundi	12,222	9,100	10,541	10,783	13,879	12,432	16,692	14,537	9,550	8,369	13,673	11,695	4,952	3,727	8,220	7,501	1,731	1,423	6,324	7,261
Shahpura	2,963	2,100	2,170	2,171	2,793	2,596	3,095	2,822	2,008	1,829	2,541	2,439	1,120	948	1,496	1,616	421	457	1,158	1,692
Kota	21,635	17,463	19,477	20,855	26,219	23,688	29,652	26,332	18,687	16,192	23,725	21,708	10,532	8,487	14,001	13,803	3,880	3,823	10,989	12,506
Erinpura	87	69	274	74	254	81	205	66	92	14	62	14	29	3	17	6	7	2	8	8
Kherwara	23	7	137	5	139	4	99	13	90	5	63	3	12	1	3	...	1	...	1	1
Kotra	...	1	3	...	33	1	42	...	39	1	19	...	6	...	3	...	1	...	1	...
Abu (Sanitarium)	3	7	12	4	9	3	5	2	5	...	4	3	2	2	...	1	...	...	...	...
Total	543,680	425,782	498,160	480,252	559,360	482,880	586,081	529,218	360,894	301,550	445,891	423,306	214,298	173,831	299,362	284,864	108,068	89,100	279,387	320,089

RAJPUTANA AGENCY.

CENSUS OF 1891.

IMPERIAL TABLE VII.—PART B.

Ages by Religions.—Hindus and Aryas.

HINDUS AND ARYAS*—		
Males		5,407,777
Females		4,785,052
TOTAL		10,192,829
* ARYAS—		
Males	251	
Females	120	
TOTAL	371	
The unreturned Grassias of Sirohi		2,860
TOTAL HINDU AND ARYA POPULATION		10,195,689

IMPERIAL TABLE.

TABLE VII.—Part B.—Ages by Religions.—TOTAL HINDUS AND ARYAS.

Territorial Units (States and Cantonments)	Total Hindus and Aryas.			Age-Periods.															
				Under one year.		One year.		Two years.		Three years.		Four years.		Total 0—4.		5—9.		10—14.	
	Total.	Males.	Females.	Males.	Females.	Males.	Females.	Males.	Females.	Males.	Females.	Males.	Females.	Males.	Females.	Males.	Females.	Males.	Females.
1	2	3	4	5	6	7	8	9	10	11	12	13	14	15	16	17	18	19	20
Meywar	1,327,189	695,792	631,397	21,489	21,793	7,773	8,058	17,418	18,178	19,571	20,572	30,819	22,635	97,070	91,636	110,214	95,391	83,308	59,750
Banswara	59,440	30,087	29,353	715	701	457	474	641	691	781	861	902	819	3,496	3,546	4,703	3,812	3,852	2,813
and Kushalgarh	4,244	2,117	2,127	69	50	36	21	44	67	32	60	47	54	228	252	302	301	247	210
Dungarpur	87,017	43,808	43,209	1,068	983	565	574	1,131	1,139	1,154	1,208	1,168	1,263	5,086	5,167	6,998	6,191	6,083	4,399
Partabgarh	50,209	26,137	24,072	816	715	189	179	541	590	614	685	667	584	2,827	2,753	3,208	2,931	2,913	2,202
Marwar and Malani	2,173,722	1,149,621	1,024,101	45,737	47,631	17,286	15,173	34,641	32,099	41,996	38,394	40,618	38,127	180,278	171,424	170,286	151,222	137,648	120,022
Sirohi and Abu	162,000	85,987	76,013	2,209	2,090	1,802	1,788	2,493	2,540	2,844	2,887	4,180	3,809	13,528	13,114	13,514	11,330	11,051	7,109
Jesalmir	84,740	45,265	39,475	1,941	1,766	383	303	1,115	1,115	1,537	1,371	1,602	1,409	6,578	5,964	7,682	5,904	5,695	4,487
Bikanir	724,998	385,190	339,808	14,374	13,615	7,081	6,420	9,662	8,883	10,396	10,259	10,372	9,908	51,885	49,085	54,286	47,859	47,148	37,590
Jeypore	2,583,535	1,379,190	1,204,345	38,581	38,632	21,906	21,083	29,825	29,785	34,740	36,669	41,013	38,980	166,065	165,149	174,347	149,329	149,417	101,142
Kishangarh	110,506	57,262	53,244	2,382	2,469	612	622	1,495	1,451	1,829	1,838	1,757	1,810	8,075	8,190	8,127	7,348	6,867	5,041
Lawa	2,972	1,517	1,455	59	42	14	28	38	39	32	57	44	45	187	211	216	204	184	144
Bharatpur	528,629	287,899	240,730	6,903	6,174	4,770	4,508	5,858	5,662	6,670	6,792	7,186	6,728	31,388	29,864	33,691	27,982	29,309	20,164
Karauli	147,282	79,749	67,533	2,184	2,045	1,227	1,109	1,734	1,609	2,198	2,322	2,563	2,322	9,905	9,407	11,302	9,517	9,382	6,406
Dholpur	259,947	146,556	113,231	3,727	3,194	2,666	2,629	4,102	2,849	3,925	3,927	5,648	3,792	20,068	16,391	17,679	13,967	14,689	9,636
Alwar	582,690	307,063	275,627	12,161	12,593	4,182	4,387	6,640	6,663	8,260	8,871	8,571	8,513	39,814	41,027	38,888	34,963	30,655	21,774
Jhallawar	317,675	168,780	148,895	4,627	4,553	2,191	2,218	3,708	3,674	4,302	4,668	5,524	5,027	20,352	20,140	23,271	21,767	18,085	13,028
Tonk	162,795	85,182	77,613	2,664	2,673	1,101	1,189	2,026	2,034	2,285	2,551	2,396	2,504	10,472	10,951	12,256	11,040	9,740	7,138
Bundi	276,055	145,657	130,398	5,128	5,482	1,024	1,056	3,186	3,446	3,602	4,293	3,941	4,212	16,881	18,489	20,841	19,526	17,195	11,711
Shahpura	58,154	30,404	27,750	1,250	1,116	492	533	800	719	869	881	830	793	4,241	4,042	4,521	4,138	3,668	2,634
Kota	486,944	252,833	234,111	7,492	8,165	3,710	3,744	4,908	5,101	5,919	7,027	7,177	7,626	29,206	31,663	31,330	30,069	26,930	20,276
Erinpura	1,567	1,075	492	31	28	8	7	22	18	17	17	21	18	99	88	84	81	41	35
Kherwara	599	549	50	...	4	...	...	4	...	...	2	3	...	7	6	5	11	4	...
Kotra	21	21	...	...	...	...	...	...	...	...	...	...	...	...	...	...	...	...	...
Abu (Sanitarium)	59	36	23	2	...	...	1	...	...	1	2	1	1	4	4	...	1	2	2
	10,192,829	5,407,777	4,785,052	175,609	176,514	79,475	76,104	132,032	128,352	153,574	156,614	177,050	160,979	717,740	698,568	747,755	654,944	614,118	457,713
Add—The unreturned Grassias of Sirohi	2,850	1,430	1,430																
	10,195,689	5,409,207	4,786,482																

TERRITORIAL UNITS (States and Cantonments.)	15—19.		20—24.		25—29.		30—34.		35—39.		40—44.		45—49.		50—54.		55—59.		60 and over.	
	Males.	Females.	Males.	Females.	Males.	Females.	Males.	Females.	Males.	Females.	Males.	Females.	Males.	Females.	Males.	Females.	Males.	Females.	Males.	Females.
	21	22	23	24	25	26	27	28	29	30	31	32	33	34	35	36	37	38	39	40
Meywar	61,923	50,155	51,342	51,081	62,993	55,695	65,494	59,179	39,940	37,414	46,931	45,577	20,299	18,150	28,312	30,190	7,798	7,931	20,108	29,248
Banswara	2,852	2,335	2,703	2,839	2,708	2,729	2,872	2,852	1,889	1,865	2,233	2,510	806	825	1,118	1,655	211	270	644	1,302
and Kushalgarh	209	168	217	184	199	200	219	230	150	146	124	164	103	78	69	100	17	26	33	68
Dungarpur	4,323	3,421	3,930	3,975	4,182	4,130	3,961	4,091	2,580	2,792	2,873	3,412	1,110	1,341	1,483	2,183	312	440	887	1,667
Partabgarh	2,523	2,077	2,857	2,570	2,229	2,049	2,794	2,484	2,050	1,739	1,849	1,851	959	843	970	1,253	299	324	659	996
Marwar and Malani	83,668	68,916	82,450	74,546	90,267	74,188	95,852	80,725	59,566	46,583	71,043	65,000	42,462	37,289	55,153	50,177	27,513	21,855	53,435	62,154
Sirohi and Abu	6,705	5,121	6,396	5,825	6,979	6,309	7,506	7,105	4,483	4,200	5,743	5,247	2,367	2,064	3,303	3,156	1,314	1,349	3,098	4,084
Jesalmir	3,782	2,598	3,660	3,186	3,802	2,990	3,724	3,552	1,776	1,605	2,505	2,773	1,133	999	1,989	2,004	772	600	2,167	2,753
Bikanir	33,581	25,949	30,905	29,950	33,065	26,478	33,665	29,691	18,599	15,070	22,842	22,817	11,799	8,785	17,773	16,966	7,825	5,833	21,817	23,735
Jeypore	124,164	91,285	109,588	104,989	125,180	105,502	127,742	120,089	80,924	67,169	105,489	100,507	50,066	38,739	71,609	65,653	24,940	19,028	69,659	75,764
Kishangarh	4,777	3,918	3,932	4,379	5,084	4,670	5,472	5,069	3,090	2,762	4,223	4,342	1,874	1,466	2,825	2,726	675	581	2,241	2,752
Lawa	118	111	110	130	124	132	182	169	70	80	143	90	30	21	70	66	14	11	69	86
Bharatpur	29,483	21,760	29,224	25,761	29,672	24,738	30,049	25,342	16,697	12,718	21,818	19,594	8,182	6,342	12,931	11,161	3,641	2,839	11,815	12,465
Karauli	6,791	4,951	6,087	5,746	7,302	5,947	7,838	7,035	4,263	3,398	6,254	5,680	2,277	1,702	3,797	3,306	1,015	829	3,535	3,609
Dholpur	12,804	9,184	13,187	10,497	13,007	10,550	13,857	11,217	8,561	5,723	10,175	8,779	5,848	3,349	7,551	5,534	2,498	1,956	6,632	6,448
Alwar	29,811	22,713	26,036	25,752	27,942	25,148	28,032	27,363	17,516	13,381	21,906	22,605	10,581	7,634	15,322	14,272	5,156	3,422	15,404	15,573
Jhallawar	13,690	10,444	13,741	13,579	15,899	13,969	17,591	14,781	11,589	9,730	12,835	11,022	5,368	4,233	7,278	7,055	2,074	1,727	7,007	7,420
Tonk	7,206	5,739	6,096	6,644	7,837	7,035	8,722	7,425	4,970	4,177	6,849	6,158	2,451	1,968	4,230	4,281	957	800	3,396	4,257
Bundi	11,327	8,444	9,762	10,014	12,982	11,617	15,578	13,550	8,858	7,725	12,689	10,886	4,526	3,427	7,573	6,965	1,568	1,318	5,877	6,726
Shahpura	2,695	1,893	1,962	1,979	2,575	2,359	2,840	2,567	1,820	1,654	2,327	2,196	1,000	855	1,347	1,470	375	404	1,033	1,559
Kota	20,076	16,014	17,899	19,215	24,451	21,919	27,624	24,396	17,377	15,013	21,506	19,988	9,640	7,850	12,837	12,745	3,540	3,496	10,017	11,467
Erinpura	70	57	221	63	211	70	172	56	83	13	51	11	20	2	11	6	4	2	8	8
Kherwara	15	6	129	5	132	2	95	12	88	5	61	1	10	1	3	...	...	...	...	1
Kotra	...	...	1	...	1	...	5	...	10	...	2	...	1	...	1	...	...	...	...	...
Abu (Sanitarium)	2	6	5	3	7	1	5	2	4	...	1	1	2	2	...	1	...	...	...	...
	462,595	357,265	422,440	402,912	478,830	408,427	501,891	448,982	306,953	254,962	382,872	361,211	182,914	147,965	257,555	242,925	92,518	75,041	239,601	274,142

RAJPUTANA AGENCY.

CENSUS OF 1891.

IMPERIAL TABLE VII.—PART C.

Ages by Religions.—Mussulmans.

Total = 991,351

Males	525,839
Females	465,512

IMPERIAL TABLE.

TABLE VII.—Part C.—Ages by Religions—TOTAL MUSSULMANS.

TERRITORIAL UNITS (States, etc).	TOTAL MUSSULMANS.			AGE—PERIOD.															
				Under one year.		One year.		Two years.		Three years.		Four years.		Total 0—4.		5—9.		10—14.	
	Total.	Males.	Females.	Males.	Females.	Males.	Females.	Males.	Females.	Males.	Females.	Males.	Females.	Males.	Females.	Males.	Females.	Males.	Females.
1	2	3	4	5	6	7	8	9	10	11	12	13	14	15	16	17	18	19	20
Meywar	59,749	31,820	27,929	1,002	988	471	545	726	779	928	1,039	825	1,416	3,952	4,767	4,150	3,539	3,323	2,649
Banswara	4,283	2,189	2,094	53	64	48	57	43	56	46	49	66	58	256	284	254	263	251	228
and Kushalgarh	512	302	210	9	8	1	3	2	6	7	7	5	2	24	26	37	29	28	18
Dungarpur	4,314	2,229	2,085	85	66	43	45	73	57	74	53	87	75	362	296	319	264	252	216
Partabgarh	4,937	2,815	2,122	85	73	13	13	49	62	60	44	60	51	267	243	228	269	267	215
Marwar and Malani	178,611	95,376	83,235	3,854	3,855	1,237	1,178	2,844	2,492	3,277	3,167	3,434	3,341	14,646	14,033	13,959	12,444	11,125	8,706
Sirohi and Abu	4,912	2,879	2,033	61	65	40	40	54	56	61	70	64	66	280	297	335	292	301	211
Jesulmir	29,443	16,761	12,682	634	553	104	89	363	365	480	455	546	481	2,127	1,943	2,717	1,967	2,100	1,362
Bikanir	80,029	43,107	36,922	1,665	1,572	800	818	1,029	981	1,131	1,158	1,263	1,276	5,888	5,805	6,120	5,385	4,975	4,158
Jeypore	200,742	105,751	94,091	3,364	3,[illegible]95	1,470	1,539	2,209	2,158	2,639	2,736	3,241	3,092	12,923	12,820	13,240	11,835	11,707	8,539
Kishangarh	9,429	4,944	4,485	188	212	75	63	109	78	121	122	109	110	602	585	629	562	533	433
Lawa	160	91	69	3	3	1	3	1	1	6	—	5	1	16	8	11	15	13	10
Bharatpur	107,260	57,598	49,662	1,740	1,671	1,056	979	1,302	1,173	1,505	1,426	1,633	1,511	7,236	6,760	6,414	5,681	5,827	4,220
Kerowli	8,933	4,598	4,335	127	142	75	55	104	105	112	124	154	125	572	551	619	593	523	379
Dholpur	17,423	9,082	8,341	248	242	315	162	212	209	254	295	340	335	1,369	1,243	1,075	981	900	737
Alwar	180,426	94,411	86,015	4,088	4,214	1,329	1,281	2,208	2,109	2,623	2,698	2,799	2,803	13,047	13,105	12,519	11,483	9,590	7,003
Jhallawar	21,707	11,438	10,269	320	375	139	132	231	241	223	262	283	293	1,196	1,303	1,323	1,337	1,124	913
Tonk	29,504	14,988	14,516	484	539	232	234	311	326	291	327	338	369	1,656	1,795	1,877	1,864	1,688	1,339
Bundi	11,606	6,139	5,467	235	235	39	49	102	115	120	173	153	134	649	706	739	704	703	476
Shahpura	3,136	1,638	1,498	71	75	36	18	40	29	49	45	53	43	249	210	211	167	172	135
Kotah	33,921	17,450	16,471	636	627	289	268	410	346	446	486	534	517	2,315	2,244	1,971	1,895	1,773	1,399
Erinpura	263	189	74	4	11	1	...	1	1	2	1	3	4	11	17	7	11	7	2
Kherwara	33	30	3	...	...	...	...	...	1	...	1	1	...	1	2	1	...	...	...
Kotra	10	10	...	...	...	...	...	...	...	...	...	...	...	...	...	...	...	...	...
Abu (Sanitarium)	8	4	4	...	1	...	...	...	...	1	...	...	...	1	1	...	...	...	1
Total	991,351	525,839	465,512	18,956	18,886	7,814	7,571	12,423	11,746	14,456	14,738	15,996	16,103	69,645	69,044	68,755	61,580	57,182	43,349

Table VII.—Part C.—Mussulmans—Rajputana Agency.

TERRITORIAL UNITS (States, etc.).	15—19.		20—24.		25—29.		30—34.		35—39.		40—44.		45—49.		50—54.		55—59.		60 and over.	
	Males.	Females.	Males.	Females.	Males.	Females.	Males.	Females.	Males.	Females.	Males.	Females.	Males.	Females.	Males.	Females.	Males.	Females.	Males.	Females.
	21	22	23	24	25	26	27	28	29	30	31	32	33	34	35	36	37	38	39	40
Meywar	3,271	2,611	2,816	2,342	2,783	2,220	3,091	2,777	2,031	1,460	2,206	1,784	1,178	825	1,384	1,196	442	474	1,093	1,285
Banswara	202	167	204	228	214	184	228	184	171	116	178	170	63	48	86	100	20	15	62	107
and Kushalgarh	25	16	18	18	32	19	28	24	33	14	35	19	10	10	19	6	10	1	3	10
Dungarpur	180	183	201	229	206	208	212	196	149	111	151	135	56	52	71	97	23	26	47	72
Partabgarh	209	168	258	241	314	172	309	230	250	150	245	167	128	72	195	91	50	20	95	84
Marwar and Malani	7,179	5,360	7,448	6,764	8,162	6,328	7,979	7,160	4,754	3,791	5,900	5,777	2,910	2,427	4,506	4,166	1,695	1,242	5,113	5,037
Sirohi and Abu	229	152	272	186	292	195	341	197	196	87	240	170	99	44	134	83	39	19	121	103
Jesalmir	1,500	944	1,514	946	1,307	900	1,356	1,133	648	485	971	886	443	353	833	711	295	366	950	666
Bikanir	3,704	2,681	3,761	3,306	3,882	2,929	3,906	3,274	1,986	1,466	2,652	2,298	1,133	845	1,973	1,869	804	642	2,323	2,264
Jeypore	9,294	7,506	8,757	9,010	9,152	8,075	9,565	9,249	5,648	4,651	8,210	7,894	3,763	2,605	5,913	5,163	1,870	1,442	5,709	6,202
Kishangarh	397	335	363	349	480	373	442	429	295	245	395	399	186	132	300	291	83	50	239	302
Lawa	11	1	7	7	7	3	8	8	4	4	5	6	2	1	5	1	1	...	1	5
Bharatpur	5,913	4,574	5,952	5,271	5,817	5,096	5,449	4,915	3,701	2,897	3,925	3,709	1,824	1,508	2,414	2,256	897	712	2,229	2,063
Karauli	378	346	371	365	401	374	450	466	246	184	414	387	144	106	225	245	58	49	197	290
Dholpur	766	604	766	843	686	782	830	736	498	473	746	621	263	260	452	465	234	99	497	497
Alwar	9,331	7,277	8,402	8,087	8,195	7,940	8,251	8,353	5,286	4,390	6,132	6,486	3,063	2,117	4,470	4,145	1,584	1,048	4,541	4,581
Jhallawar	929	695	896	928	1,113	997	1,321	1,108	782	596	926	905	438	277	624	525	158	110	608	575
Tonk	1,281	1,080	1,131	1,248	1,333	1,222	1,487	1,508	905	714	1,224	1,190	532	370	824	870	181	159	869	1,157
Bundi	534	372	422	468	508	473	670	584	367	342	596	475	223	152	381	317	77	64	270	334
Shahpura	140	107	120	111	132	158	161	150	99	85	132	143	50	39	84	91	17	25	71	77
Kotah	1,328	1,254	1,333	1,472	1,535	1,531	1,721	1,652	1,093	953	1,519	1,460	737	534	988	885	291	282	846	910
Erinpura	15	10	48	11	40	11	29	8	7	1	10	2	6	1	6	...	3	...	...	...
Kherwara	7	...	7	...	7	...	2	1	2	...	1	...	...	...	...	...	1	...	1	...
Kotra	...	...	1	...	2	...	1	...	2	...	2	...	...	...	1	...	...	...	1	...
Abu (Sanitarium)	1	1	2	1	...	...	...	...	...	...	...	...	...	...	...	...	...	...	...	...
Total	46,824	36,444	45,070	42,431	46,600	40,190	47,837	44,342	29,153	23,215	36,915	35,083	17,251	12,778	25,888	23,573	8,832	6,865	25,887	26,618

RAJPUTANA AGENCY.

CENSUS OF 1891.

IMPERIAL TABLE VII.—PART D.

Ages by Religions.—Jain Population.

Total = 4,17,618

Males	2,06,361
Females	2,11,257

IMPERIAL TABLE.

TABLE VII.—Part D.—Ages by Religions.—TOTAL JAIN POPULATION.

TERRITORIAL UNITS (States, etc.).	TOTAL JAINS.			AGE-PERIODS.															
				Under one year.		One year.		Two years.		Three years.		Four years.		Total 0—4.		5—9.		10—14.	
	Total.	Males.	Females.	Males.	Females.	Males.	Females.	Males.	Females.	Males.	Females.	Males.	Females.	Males.	Females.	Males.	Females.	Males.	Females.
1	2	3	4	5	6	7	8	9	10	11	12	13	14	15	16	17	18	19	20
Meywar	93,734	48,967	44,767	1,633	1,601	909	877	1,169	1,414	1,384	1,548	3,127	2,263	8,222	7,703	6,846	5,375	5,745	4,664
Banswara	5,406	2,627	2,779	57	77	46	50	41	43	52	54	44	65	240	289	323	331	360	258
Kushalgarh	592	281	311	17	12	4	3	3	17	4	14	8	12	36	58	31	35	24	27
Dungarpur	7,117	3,407	3,710	74	89	54	52	73	79	75	101	76	98	352	419	440	432	425	334
Partabgarh	6,119	3,188	2,931	95	101	33	28	67	68	70	75	73	74	338	346	376	299	359	284
Marwar and Malani	167,270	79,786	87,484	4,141	4,067	1,246	1,034	2,606	2,382	2,503	2,551	2,523	2,510	13,019	12,544	11,644	11,103	8,757	9,321
Sirohi and Abu	18,513	8,059	10,454	299	310	206	205	277	298	271	277	314	259	1,367	1,349	1,220	1,249	932	1,172
Jesulmir	1,518	673	845	20	29	5	8	22	27	14	19	17	31	78	114	115	102	78	88
Bikanir	26,268	11,278	14,990	520	512	263	237	341	343	374	376	384	374	1,882	1,842	1,843	1,782	1,432	1,521
Jeypore	47,100	24,939	22,251	598	592	369	359	468	431	492	462	566	4[illegible]7	2,493	2,341	2,585	2,377	2,419	1,803
Kishangarh	5,550	2,815	2,735	99	137	24	23	57	53	56	56	69	69	305	338	354	293	328	263
Lawa	228	120	108	5	5	3	4	...	2	1	3	4	1	13	15	13	10	19	9
Bharatpur	4,408	2,329	2,079	61	63	24	31	36	39	37	49	49	38	207	220	225	187	223	166
Kerowli	359	201	158	7	4	4	3	1	2	5	2	8	3	25	14	26	19	22	7
Dholpur	2,649	1,465	1,184	41	35	22	27	26	27	45	41	50	56	184	189	155	136	164	109
Alwar	4,495	2,326	2,169	83	84	28	39	38	57	51	47	63	61	263	288	241	231	197	141
Jhallawar	4,047	2,169	1,878	57	51	24	22	40	29	34	31	30	35	185	168	211	186	203	148
Tonk	6,622	3,574	3,048	117	117	45	27	69	65	63	67	77	82	376	358	366	357	386	292
Bundi	8,011	4,235	3,776	116	151	27	36	76	83	71	99	80	79	370	448	419	440	452	314
Shahpura	2,353	1,198	1,155	47	42	15	28	25	25	24	29	25	23	136	147	146	149	134	111
Kotah	5,169	2,724	2,445	68	67	22	32	42	50	52	51	77	57	261	257	264	254	243	203
Erinpura	...	...	...	...	...	...	...	...	...	...	...	...	...	...	...	...	...	...	...
Kherwara	...	...	...	...	...	...	...	...	...	...	...	...	...	...	...	...	...	...	...
Kotra	...	...	...	...	...	...	...	...	...	...	...	...	...	...	...	...	...	...	...
Abu (Sanitarium)	...	...	...	...	...	...	...	...	...	...	...	...	...	...	...	...	...	...	...
Total	417,618	206,361	211,257	8,155	8,146	3,373	3,125	5,477	5,534	5,683	5,955	7,664	6,687	30,352	29,447	27,843	25,437	22,932	21,235

TERRITORIAL UNITS (STATES, ETC.).	15—19.		20—24.		25—29.		30—34.		35—39.		40—44.		45—49.		50—54.		55—59.		60 AND OVER.	
	Males.	Females.	Males.	Females.	Males.	Females.	Males.	Females.	Males.	Females.	Males.	Females.	Males.	Females.	Males.	Females.	Males.	Females.	Males.	Females.
	21	22	23	24	25	26	27	28	29	30	31	32	33	34	35	36	37	38	39	40
MEYWAR	4,312	3,362	3,866	3,473	3,861	3,563	3,967	3,756	3,013	2,892	3,043	3,117	2,045	1,719	1,865	2,207	796	957	1,386	1,979
BANSWARA	250	192	297	289	276	279	221	276	192	208	182	201	110	120	95	165	29	32	52	139
KUSHALGARH	27	23	40	33	30	31	34	21	13	16	19	22	10	10	8	15	5	3	4	17
DUNGARPUR	303	260	332	396	354	370	350	319	246	260	243	279	123	142	122	247	37	56	80	196
PARTABGARH	307	271	342	291	274	251	314	259	234	223	214	208	137	143	142	141	60	74	91	141
MARWAR AND MALANI	5,667	7,016	5,403	6,823	5,808	6,922	6,179	7,564	4,844	4,797	4,629	5,760	3,754	3,517	3,736	4,319	2,181	2,231	4,165	5,477
SIROHI AND ABU	547	859	574	935	596	847	615	919	414	566	464	723	315	397	331	565	199	220	485	653
JESULMIR	59	60	67	55	45	60	54	76	33	50	39	70	20	20	34	64	24	20	27	66
BIKANIR	802	1,321	672	1,264	698	1,177	762	1,297	586	831	572	1,092	486	540	572	813	286	313	685	1,197
JEYPORE	2,309	1,765	2,040	1,933	2,161	1,884	2,235	2,056	1,740	1,458	1,908	2,011	1,334	1,053	1,479	1,436	719	562	1,487	1,572
KISHANGARH	262	219	233	217	239	235	235	269	217	173	204	260	143	114	136	160	56	52	103	142
LAWA	10	10	15	8	7	14	10	13	8	4	11	9	4	2	3	8	1	2	6	4
BHARATPUR	226	188	234	233	233	209	248	211	159	122	192	177	95	84	125	97	42	55	120	130
KEROWLI	17	16	19	15	12	17	14	21	14	15	15	15	15	4	11	6	5	2	6	7
DHOLPUR	134	84	123	106	135	88	115	108	87	71	115	92	66	43	75	70	36	26	76	62
ALWAR	248	204	204	210	199	185	152	194	176	130	172	167	116	77	118	135	90	52	150	155
JHALLAWAR	207	160	214	163	226	205	246	217	158	126	187	181	102	60	114	123	40	25	76	116
TONK	304	235	301	250	339	249	350	327	274	217	308	267	148	101	214	184	66	35	142	176
BUNDI	361	284	356	300	389	342	443	403	325	302	388	334	203	148	266	219	86	41	177	201
SHAHPURA	128	100	88	81	86	79	93	105	89	90	82	100	70	54	63	55	29	28	54	56
KOTAH	221	182	230	166	226	222	299	264	207	213	290	247	145	98	166	168	47	43	125	128
ERINPURA	...	...	...	...	...	...	...	...	...	...	...	...	...	...	...	...	...	...	...	...
KHERWARA	...	...	...	...	...	...	...	...	...	...	...	...	...	...	...	...	...	...	...	...
KOTRA	...	...	...	...	...	...	...	...	...	...	...	...	...	...	...	...	...	...	...	...
ABU (SANITARIUM)	...	...	...	...	...	...	...	...	...	...	...	...	...	...	...	...	...	...	...	...
Total	16,701	16,811	15,650	17,241	16,194	17,229	16,936	18,675	13,029	12,764	13,277	15,332	9,441	8,446	9,675	11,197	4,834	4,829	9,497	12,614

Table VII.—Part D.—Jain—Rajputana Agency.

RAJPUTANA AGENCY.

CENSUS OF 1891.

IMPERIAL TABLE VII.—PART E.

Christians.

Total Population = 1,855.

Males	= 1,038
Females	= 817

IMPERIAL TABLE.

TABLE VII.—Part E.—Ages by Religions.—CHRISTIANS.

STATES, ETC.	TOTAL CHRISTIANS.			AGE—PERIODS.																																			
				Under one year.		One year.		Two years.		Three years.		Four years.		Total 0—4.		5—9.		10—14.		15—19.		20—24.		25—29.		30—34.		35—39.		40—44.		45—49.		50—54.		55—59.		60 and over.	
	Total.	Males.	Females.	Males.	Females.	Males.	Females.	Males.	Females.	Males.	Females.	Males.	Females.	Males.	Females.	Males.	Females.	Males.	Females.	Males.	Females.	Males.	Females.	Males.	Females.	Males.	Females.	Males.	Females.	Males.	Females.	Males.	Females.	Males.	Females.	Males.	Females.	Males.	Females.
1	2	3	4	5	6	7	8	9	10	11	12	13	14	15	16	17	18	19	20	21	22	23	24	25	26	27	28	29	30	31	32	33	34	35	36	37	38	39	40
Meywar	115	70	45	4	...	2	1	...	2	2	...	1	4	9	7	8	5	4	2	4	3	5	5	8	6	6	6	4	3	8	2	9	2	4	1	1	3	...	...
Partabgarh	1	1	...	...	...	...	...	...	...	...	...	...	...	...	...	...	...	...	...	...	...	...	...	...	...	...	...	...	...	1	—	...	...	...	...	...	...	...	...
Marwar	186	105	81	1	2	1	1	2	1	6	3	6	2	16	9	5	8	10	6	13	17	10	15	9	6	6	3	7	6	12	6	7	2	9	1	1	1	...	1
Sirohi and Abu	459	271	188	8	4	3	2	8	3	6	3	3	3	28	15	39	30	37	39	24	29	20	17	33	15	22	10	19	9	22	8	9	7	13	5	1	2	4	2
Jesulmir	...	...	...	...	...	...	...	...	...	...	...	...	...	...	...	...	...	...	...	...	...	...	...	...	...	...	...	...	...	...	...	...	...	...	...	...	...	...	...
Bikanir	21	13	8	1	...	...	...	...	1	...	...	...	...	1	1	...	1	2	1	1	1	1	...	1	2	1	1	2	...	1	...	1	1	2	...	...	—	...	...
Jeypore	706	375	331	11	15	4	11	19	14	6	14	14	10	54	64	42	43	29	24	26	36	18	36	43	42	44	29	33	15	27	19	24	8	18	8	10	4	7	3
Kishangarh	21	11	10	1	...	1	...	...	1	...	...	...	1	2	2	...	2	1	1	...	1	3	2	1	2	3	...	1	...	...	...	...	...	...	...	...	...	...	...
Bharatpur	6	4	2	...	...	...	...	...	...	...	...	...	...	...	...	...	...	...	...	...	...	...	1	4	...	...	...	...	...	...	...	...	...	...	1	...	...	...	...
Karauli	13	7	6	...	...	...	...	...	...	...	...	...	...	...	...	2	1	...	...	1	2	...	1	...	...	...	...	...	2	...	...	3	...	1	...	...	...	...	...
Dholpur	6	5	1	...	...	...	...	...	...	...	...	...	...	...	...	...	...	...	...	...	...	1	...	2	...	...	...	...	...	1	...	1	...	...	...	...	1	...	...
Alwar	166	93	73	2	5	1	...	4	3	6	2	4	2	17	12	14	11	8	11	8	5	5	6	5	9	12	4	2	5	5	4	5	3	6	2	2	...	4	1
Jhallawar	18	6	12	...	...	...	2	—	...	...	...	...	1	...	3	1	2	...	2	...	2	...	...	...	...	...	3	1	...	2	...	...	...	2	...	...	...	...	...
Tonk	13	8	5	...	...	...	...	...	...	...	...	...	...	...	...	1	2	2	...	1	...	...	...	...	1	...	2	1	...	2	...	1	...	...	...	...	...	...	...
Shahpura	2	2	...	...	...	...	...	...	...	...	...	...	...	...	...	...	...	...	...	...	...	...	...	...	...	...	...	...	...	...	...	...	...	2	...	...	...	...	...
Kotah	55	26	29	...	4	...	...	...	1	...	...	2	...	2	5	1	5	1	2	2	2	3	...	1	3	1	8	5	...	4	3	3	...	2	1	1	...	...	...
Erinpura	20	13	7	...	...	...	1	...	...	...	...	...	...	...	1	2	1	...	...	2	2	1	...	1	...	3	2	2	...	1	1	1	...	...	...	...	...	...	...
Kherwara	16	9	7	1	...	...	...	...	2	...	...	1	...	2	2	...	...	...	...	1	1	1	...	...	2	2	...	...	...	1	2	2	...	...	...	...	...	...	...
Kotra	6	3	3	...	...	...	...	...	...	...	...	...	...	...	...	...	...	...	...	...	1	...	...	1	1	1	...	1	1	...	...	...	...	...	...	...	...	...	...
Abu (Sanitarium)	25	16	9	2	...	...	...	...	2	1	...	...	...	3	2	1	2	1	1	...	...	5	...	2	2	...	...	1	...	3	2	...	...	...	...	...	...	...	...
Total	1,855	1,038	817	31	30	12	18	33	30	27	22	31	23	184	123	116	113	95	89	83	102	73	83	111	91	101	68	79	41	90	47	66	23	59	19	16	11	15	7

RAJPUTANA AGENCY.

CENSUS OF 1891.

IMPERIAL TABLE VII.—PART F.

Ages by Religions (Animistic).

Total Population = 385,480.

Males	= 198,562
Females	= 186,918

Unenumerated Population = 226,979.

Males	= 113,735
Females	= 113,244

IMPERIAL TABLE.

TABLE VII.—Part F.—Ages by Religions.—ANIMISTIC (BHILS).

STATES, ETC.	TOTAL ANIMISTIC.			AGE—PERIODS.															
				UNDER ONE YEAR.		ONE YEAR.		TWO YEARS.		THREE YEARS.		FOUR YEARS.		TOTAL 0—4.		5—9.		10—14.	
	TOTAL.	Males.	Females.	Males.	Females.	Males.	Females.	Males.	Females.	Males.	Females.	Males.	Females.	Males.	Females.	Males.	Females.	Males.	Females.
1	2	3	4	5	6	7	8	9	10	11	12	13	14	15	16	17	18	19	20
MEYWAR	247,096	126,893	120,203	3,390	3,943	1,603	1,798	3,775	4,188	4,841	5,177	5,634	5,579	19,243	20,685	22,614	18,192	16,400	12,138
BANSWARA	111,139	57,637	53,502	1,064	1,017	892	913	1,347	1,435	1,968	1,981	2,140	2,097	7,411	7,473	10,301	8,630	6,765	5,224
KUSHALGARH	427	220	207	6	5	5	2	2	4	6	5	6	5	25	21	27	26	14	22
PARTABGARH	26,705	13,699	13,006	458	421	110	98	347	342	472	415	460	510	1,847	1,786	2,168	1,941	1,537	1,234
KOTRA	113	113	...	...	...	...	...	...	...	...	...	...	...	..	...	..	..	...	...
Total	385,480	198,562	186,918	4,918	5,386	2,610	2,841	5,471	5,969	7,287	7,578	8,240	8,191	28,526	29,965	35,110	28,789	24,716	18,618
Add—The unenumerated Bhils	226,979	113,735	113,244																
GRAND TOTAL	612,459	312,297	300,162																

STATES, ETC.	AGE—PERIODS.																			
	15—19.		20—24.		25—29.		30—34.		35—39.		40—44.		45—49.		50—54.		55—59.		60 AND OVER.	
	Males.	Females.	Males.	Females.	Males.	Females.	Males.	Females.	Males.	Females.	Males.	Females.	Males.	Females.	Males.	Females.	Males.	Females.	Males.	Females.
	21	22	23	24	25	26	27	28	29	30	31	32	33	34	35	36	37	38	39	40
MEYWAR	10,563	9,950	8,605	10,947	10,737	10,474	12,165	10,717	7,128	6,535	8,182	7,250	2,925	2,947	3,962	4,440	1,365	1,726	3,004	4,202
BANSWARA	5,486	4,153	4,953	5,146	5 601	5,197	5,535	5,000	3,406	3,121	3,584	3,491	1,306	1,294	1,766	2,155	397	490	1,126	2,128
KUSHALGARH	17	12	18	22	29	21	31	33	18	12	25	15	7	3	3	10	1	...	5	10
PARTABGARH	1,334	1,010	1,236	1,414	1,141	1,201	1,469	1,355	1,045	869	874	834	337	354	402	521	89	134	220	353
KOTRA	...	...	1	...	29	...	35	...	26	...	15	...	5	...	1	...	1	...	...	...
Total	17,400	15,125	14,813	17,529	17,537	16,893	19,235	17,105	11,623	10,537	12,680	11,590	4,580	4,598	6,134	7,126	1,853	2,350	4,355	6,693

RAJPUTANA AGENCY.

CENSUS OF 1891.

IMPERIAL TABLE VII.—PART G.

Ages by Religions (Jews).

Total Population = 15.

Males	9
Females	6

IMPERIAL TABLE.

TABLE VII.—Part G.—Ages by Religions.—JEWS.

STATES, ETC.	TOTAL JEWS.			AGE—PERIODS.																																	
				Under 1 year.		One year.		Two years.		Three years.		Four years.		Total 0—4.		5—9.		10—14.		15—19.		20—24.		25—29.		30—34.		35—39.		40—44.		45—49.		50—54.		55—59.		60 and over.	
	Total.	Males.	Females.	Males.	Females.	Males.	Females.	Males.	Females.	Males.	Females.	Males.	Females.	Males.	Females.	Males.	Females.	Males.	Females.	Males.	Females.	Males.	Females.	Males.	Females.	Males.	Females.	Males.	Females.	Males.	Females.	Males.	Females.	Males.	Females.	Males.	Females.	Males.	Females.
1	2	3	4	5	6	7	8	9	10	11	12	13	14	15	16	17	18	19	20	21	22	23	24	25	26	27	28	29	30	31	32	33	34	35	36	37	38	39	40
Marwar	2	1	1	...	...	...	...	...	...	...	...	...	...	...	...	...	...	...	...	...	...	...	...	...	1	...	...	1	...	...	...	...	...	...	...	...	...	...	...
Sirohi	12	7	5	1	...	...	...	...	...	...	...	...	...	1	...	...	1	1	...	2	...	...	1	...	...	1	...	...	...	...	...	...	1	1	1	...	...	1	...
Jeypore	1	1	...	...	...	...	...	...	...	...	...	...	...	...	...	...	...	...	...	1	...	...	...	...	...	...	...	...	...	...	...	...	...	...	...	...	...	...	...
Total	15	9	6	1	...	...	...	...	...	...	...	...	...	1	...	...	1	1	...	3	...	...	1	...	1	1	...	1	...	...	...	...	1	1	1	...	...	1	1

RAJPUTANA AGENCY.

CENSUS OF 1891.

IMPERIAL TABLE VII.—PART H.

Ages by Religions.—Parsis.

Total Population = 238.

Males	138
Females	100

IMPERIAL TABLE.

TABLE VII.—Part H.—Ages by Religions.—PARSIS.

STATES, ETC.	TOTAL PARSIS.			AGE—PERIODS.																																			
				Under one year.		One year.		Two years.		Three years.		Four years.		Total 0—4.		5—9.		10—14.		15—19.		20—24.		25—29.		30—34.		35—39.		40—44.		45—49.		50—54.		55—59.		60 and over.	
	Total.	Males.	Females.	Males.	Females.	Males.	Females.	Males.	Females.	Males.	Females.	Males.	Females.	Males.	Females.	Males.	Females.	Males.	Females.	Males.	Females.	Males.	Females.	Males.	Females.	Males.	Females.	Males.	Females.	Males.	Females.	Males.	Females.	Males.	Females.	Males.	Females.	Males.	Females.
1	2	3	4	5	6	7	8	9	10	11	12	13	14	15	16	17	18	19	20	21	22	23	24	25	26	27	28	29	30	31	32	33	34	35	36	37	38	39	40
Meywar	16	11	5	...	...	...	...	...	...	...	..	...	...	...	...	...	1	2	1	...	...	1	1	2	...	...	...	1	...	2	1	2	1	1	...	...	...	...	...
Partabgarh	4	2	2	...	...	...	...	...	...	...	...	...	...	...	...	...	...	...	...	...	...	1	...	...	1	1	...	...	...	...	...	...	1	...	...	...	...	...	...
Marwar	44	24	20	...	2	1	...	3	...	1	...	...	2	5	4	1	4	2	3	2	...	2	2	3	1	2	1	...	...	1	4	4	...	1	1	1	...	...	...
Sirohi and Abu	129	77	52	6	1	2	1	3	4	3	2	4	2	18	10	15	14	7	5	2	3	4	6	6	4	8	4	7	4	3	1	2	...	2	...	1	...	2	1
Bikanir	9	3	6	...	1	...	...	...	...	...	...	...	...	...	1	1	1	...	1	...	2	...	...	...	...	1	...	...	...	...	...	...	...	1	1	...	...	...	...
Jeypore	25	14	11	1	...	2	...	1	...	1	1	...	...	5	1	1	3	...	1	1	...	1	2	...	2	4	1	1	1	...	...	1	..	...	...	...	...	...	...
Kishangarh	5	3	2	...	...	...	...	...	...	...	...	...	...	...	...	...	1	...	...	...	...	1	...	...	1	1	...	...	...	...	...	..	...	1	...	...	...	...	...
Alwar	2	1	1	...	...	...	...	...	...	...	...	...	...	...	...	...	...	...	...	...	...	...	1	1	...	...	...	...	...	...	...	...	...	...	...	...	...	...	...
Bundi	3	2	1	...	...	...	...	...	...	...	...	...	...	...	...	...	...	...	...	...	...	1	1	...	...	1	...	...	...	...	...	...	...	...	...	...	...	...	...
Shahpura	1	1	...	...	...	...	...	...	...	...	...	...	...	...	...	...	...	...	...	...	...	...	...	...	...	1	...	...	...	...	...	...	...	...	...	...	...	...	...
Total	238	138	100	7	4	5	1	7	4	5	3	4	4	28	16	18	24	11	11	5	5	11	13	12	9	19	6	9	5	6	6	9	2	6	2	2	...	2	1

RAJPUTANA AGENCY.

CENSUS OF 1891.

IMPERIAL TABLE VII.—PART I.

Ages by Religions.—Sikhs.

Total Population = 1,116.

Males	717
Females	399

27 Sikhs of Alwar have been classed as Hindus.

IMPERIAL TABLE.

TABLE VII.—Part I.—Ages by Religions.—SIKHS.

STATES, ETC.	TOTAL SIKHS.			AGE—PERIODS.																																			
				Under one year.		One year.		Two years.		Three years.		Four years.		Total 0—4.		5—9.		10—14.		15—19.		20—24.		25—29.		30—34.		35—39.		40—44.		45—49.		50—54.		55—59.		60 and over.	
	Total.	Males.	Females.	Males.	Females.	Males.	Females.	Males.	Females.	Males.	Females.	Males.	Females.	Males.	Females.	Males.	Females.	Males.	Females.	Males.	Females.	Males.	Females.	Males.	Females.	Males.	Females.	Males.	Females.	Males.	Females.	Males.	Females.	Males.	Females.	Males.	Females.	Males.	Females.
1	2	3	4	5	6	7	8	9	10	11	12	13	14	15	16	17	18	19	20	21	22	23	24	25	26	27	28	29	30	31	32	33	34	35	36	37	38	39	40
Marwar	33	21	12	...	...	...	...	...	...	...	...	...	1	...	1	...	1	3	2	...	...	1	...	2	1	4	6	5	1	3	...	2	...	...	...	...	...	1	...
Bikanir	630	455	175	7	9	9	7	9	5	5	3	4	8	34	32	34	21	49	14	50	12	76	19	52	22	38	18	25	10	22	9	17	7	28	7	11	...	19	4
Jeypore	75	37	38	1	3	...	...	2	1	1	...	2	4	6	8	2	4	3	4	1	5	5	7	6	4	5	1	4	...	3	2	1	1	...	1	...	...	1	1
Kishangarh	5	3	2	...	...	...	...	...	...	...	...	...	...	...	...	1	...	...	1	...	...	...	...	...	...	...	1	1	...	...	...	...	...	...	...	...	...	1	...
Dholpur	25	15	10	...	1	...	...	...	...	...	1	...	...	...	2	1	...	1	1	2	...	1	...	3	2	1	...	...	1	2	1	...	1	2	2	1	...	1	...
Alwar	7	4	3	...	...	...	...	...	...	1	...	...	...	1	...	1	...	...	...	...	...	...	...	...	...	1	1	...	...	...	...	1	...	...	2	...	...	...	...
Jhallawar	154	85	69	3	...	2	...	2	1	1	1	1	...	9	2	11	12	6	7	8	2	4	4	4	8	4	1	6	1	15	14	7	4	6	5	...	2	5	7
Kota	178	88	90	2	1	...	...	1	1	3	1	1	...	7	3	12	6	8	8	8	11	12	12	6	3	7	12	5	13	6	10	7	5	8	4	1	2	1	1
Erinpura	9	9	...	...	...	...	...	...	...	...	...	...	...	...	...	...	...	...	...	...	...	4	...	2	...	1	...	...	...	...	...	2	...	...	...	...	...	...	...
	1,116	717	399	13	14	11	7	14	8	11	6	8	13	57	48	62	44	70	37	69	30	103	42	75	40	61	40	46	26	51	36	37	18	44	21	13	4	29	13

RAJPUTANA AGENCY.

CENSUS OF 1891.

IMPERIAL TABLE VII.—PART J.

Ages by Religions.—Minor Religion.

Males	2
Females	...

IMPERIAL TABLE.

TABLE VII.—Part J.—Ages by Religions.—MINOR RELIGION.

STATES, ETC.	TOTAL MINOR RELIGION.			AGE—PERIODS.																																			
				Under 1 year.		One year.		Two years.		Three years.		Four years.		Total 0—4.		5—9.		10—14.		15—19.		20—24.		25—29.		30—34.		35—39.		40—44.		45—49.		50—54.		55—59.		60 and over.	
	Total.	Males.	Females.	Males.	Females.	Males.	Females.	Males.	Females.	Males.	Females.	Males.	Females.	Males.	Females.	Males.	Females.	Males.	Females.	Males.	Females.	Males.	Females.	Males.	Females.	Males.	Females.	Males.	Females.	Males.	Females.	Males.	Females.	Males.	Females.	Males.	Females.	Males.	Females.
1	2	3	4	5	6	7	8	9	10	11	12	13	14	15	16	17	18	19	20	21	22	23	24	25	26	27	28	29	30	31	32	33	34	35	36	37	38	39	40
JEYPORE	2	2	...	...	...	...	...	...	...	...	...	...	...	...	...	...	...	...	...	...	..	...	...	1	...	...	...	1	...	...	...	...	...	...	...	...	...	...	...
Total	2	2	...	...	...	...	...	...	...	...	...	...	...	...	...	...	...	...	..	...	...	...	...	1	...	...	...	1	...	...	...	...	...	...	...	...	...	...	...

RAJPUTANA AGENCY.

CENSUS OF 1891.

IMPERIAL TABLE VIII IN 10 PARTS, A TO J.

Civil Condition by Religions and Age.

NOTE.—Information regarding the civil condition was enumerated in Rajputana in respect to (1) Europeans and Eurasians; (2) Railway Population; and (3) Cantonment Population.

The total population is noted below:—

	POPULATION.	TOTAL.		
		Total.	Males.	Females.
1	Europeans and Eurasians	560	308	252
2	Railway Population	13,407	8,696	4,711
3	Cantonments	2,749	2,077	672
	TOTAL .	16,716	11,081	5,635
	Add—The unreturned and unenumerated .	12,203,627	6,444,527	5,759,100
	TOTAL POPULATION .	12,220,343	6,455,608	5,764,735

IMPERIAL TABLE.

TABLE VIII.—Part A.—Civil Condition by Religions and Age.—TOTAL POPULATION.

(1) UNMARRIED.

STATES, ETC.	Total.			Age-Periods.																									
	Total.	Males.	Females.	0—4		5—9		10—14		15—19		20—24		25—29		30—34		35—39		40—44		45—49		50—54		55—59		60 and over.	
				Males.	Females.	Males.	Females.	Males.	Females.	Males.	Females.	Males.	Females.	Males.	Females.	Males.	Females.	Males.	Females.	Males.	Females.	Males.	Females.	Males.	Females.	Males.	Females.	Males.	Females.
1	2	3	4	5	6	7	8	9	10	11	12	13	14	15	16	17	18	19	20	21	22	23	24	25	26	27	28	29	30
STATES.																													
Meywar	310	206	104	47	66	34	29	18	7	21	1	28	1	30	...	19	...	2	...	5	...	1	...	...	...	...	...	1	...
Marwar	661	404	257	125	123	73	79	42	22	48	15	49	10	30	5	27	2	4	...	3	...	2	1	...	...	...	...	1	...
Sirohi	1,046	701	345	170	143	135	119	116	54	86	20	81	4	65	1	27	2	6	...	12	1	1	...	...	...	...	...	2	...
Bikanir	12	7	5	...	1	...	...	2	1	1	...	...	...	...	1	...	1	2	...	...	...	1	1	1	...	...	...	...	...
Jeypore	2,352	1,583	769	410	361	331	294	202	69	193	24	204	9	110	8	61	1	23	...	22	3	12	1	8	...	4	...	3	...
Kishangarh	39	31	8	3	4	7	4	3	...	4	...	4	...	5	...	2	...	1	...	1	...	...	...	1	...	...	...	...	...
Bharatpur	142	102	40	22	19	16	15	10	6	12	...	14	...	13	...	5	...	3	...	4	...	1	...	2	...	...	...	...	...
Karauli	13	7	6	1	...	2	1	...	...	1	2	...	1	...	...	...	...	...	2	...	...	3	...	...	...	...	...	...	...
Dholpur	58	42	16	7	9	5	6	4	...	8	...	7	...	6	...	3	...	...	...	1	...	1	...	...	1	...	...	...	...
Alwar	343	244	99	43	47	43	33	19	9	30	3	54	2	26	3	16	1	5	...	6	1	2	...	...	...	...	...	...	...
Jhallawar	18	6	12	...	3	1	2	...	2	...	2	...	...	...	...	—	3	1	...	2	...	...	...	2	...	...	...	...	...
Tonk	46	31	15	5	8	6	4	2	3	1	...	5	...	9	...	1	...	1	...	...	...	...	...	1	...	...	...	...	...
Shahpura	2	2	...	...	...	...	...	...	...	...	...	...	...	...	...	...	...	...	...	...	...	...	...	2	...	...	...	...	...
Kota	...	...	...	...	...	...	...	...	...	...	...	...	...	...	...	...	...	...	...	...	...	...	...	...	...	...	...	...	...
Total States	5,042	3,366	1,676	833	784	653	586	418	173	405	67	446	27	294	18	161	10	48	2	56	5	24	3	17	1	4	...	7	...
CANTONMENTS.																													
Erinpura	748	519	229	108	106	88	92	43	28	64	2	128	...	73	1	11	...	3	...	1	...	...	...	...	...	...	...	...	...
Kherwara	123	101	22	10	10	6	11	4	...	18	1	50	...	10	...	2	...	1	...	...	...	...	...	...	...	...	...	...	...
Kotra	4	4	...	...	...	...	...	...	...	...	...	...	...	2	...	1	...	1	...	...	...	...	...	...	...	...	—	...	...
Abu (Sanitarium)	44	31	13	8	7	5	3	3	3	2	...	5	...	6	...	2	...	...	...	...	...	...	...	...	...	...	...	...	...
Total Cantonments	919	655	264	126	123	99	106	50	31	84	3	183	...	91	1	16	...	5	...	1	...	...	...	...	...	...	...	...	...
Grand Total of Unmarried	5,961	4,021	1,940	959	907	752	692	468	204	489	70	629	27	385	19	177	10	53	2	57	5	24	8	17	1	4	...	7	...

STATES, etc.	(2) MARRIED. Total. Total.	Total. Males.	Total. Females.	0—4 Males.	0—4 Females.	5—9 Males.	5—9 Females.	10—14 Males.	10—14 Females.	15—19 Males.	15—19 Females.	20—24 Males.	20—24 Females.	25—29 Males.	25—29 Females.	30—34 Males.	30—34 Females.	35—39 Males.	35—39 Females.	40—44 Males.	40—44 Females.	45—49 Males.	45—49 Females.	50—54 Males.	50—54 Females.	55—59 Males.	55—59 Females.	60 and over. Males.	60 and over. Females.
1	2	3	4	5	6	7	8	9	10	11	12	13	14	15	16	17	18	19	20	21	22	23	24	25	26	27	28	29	30
STATES.																													
Meywar	582	404	178	1	...	...	...	4	10	13	20	65	44	82	37	84	34	58	14	48	10	21	3	16	3	5	2	7	1
Marwar	1,106	704	402	...	2	2	9	9	16	29	73	107	88	149	83	154	60	87	19	70	30	33	8	37	8	7	1	20	5
Sirohi	1,363	828	535	2	4	2	8	8	25	39	85	96	121	167	107	192	80	111	39	105	32	40	11	37	16	5	3	24	4
Bikanir	...	...	...	...	...	...	...	...	...	...	...	...	...	...	...	...	...	...	...	...	...	...	...	...	...	...	...	...	...
Jeypore	3,678	2,362	1,316	2	5	5	28	31	91	120	197	375	326	517	274	506	187	265	63	253	77	105	26	113	27	27	2	43	13
Kishangarh	52	34	18	...	...	1	...	1	...	3	1	...	5	10	6	6	2	2	...	7	1	2	2	1	1	1	...	...	...
Bharatpur	292	228	64	...	...	...	1	...	6	5	11	33	12	44	12	55	10	26	3	28	5	11	2	15	1	2	1	9	...
Karauli	...	...	...	...	...	...	...	...	...	...	...	...	...	...	...	...	...	...	...	...	...	...	...	...	...	...	...	...	...
Dholpur	91	67	24	...	...	...	...	...	1	8	6	7	4	15	7	12	3	6	2	10	...	5	1	2	...	...	...	2	...
Alwar	602	443	159	...	...	2	1	4	11	15	23	69	35	99	27	95	22	49	12	48	16	23	5	22	6	10	...	7	1
Jhallawar	...	...	...	...	...	...	...	...	...	...	...	...	...	...	...	...	...	...	...	...	...	...	...	...	...	...	...	...	...
Tonk	72	50	22	...	...	...	1	...	2	...	2	4	7	21	7	12	2	5	1	7	...	...	...	1	...	...	...	...	...
Shahpura	...	...	...	...	...	...	...	...	...	...	...	...	...	...	...	...	...	...	...	...	...	...	...	...	...	...	...	...	...
Kota	4	2	2	...	...	...	...	...	...	...	...	...	...	...	...	...	2	...	...	1	...	1	...	...	...	...	...	...	...
Total States	7,842	5,122	2,720	5	11	12	48	57	162	232	418	756	642	1,104	560	1,116	402	609	153	577	171	241	58	244	62	57	9	112	24
CANTONMENTS.																													
Erinpura	1,065	736	329	2	...	5	1	5	8	23	67	143	74	174	80	190	66	87	13	60	11	27	3	13	4	4	1	3	1
Kherwara	510	475	35	...	...	...	...	...	...	5	6	85	5	125	4	96	13	88	4	61	3	12	...	3	...	...	...	...	...
Kotra	146	143	3	...	...	...	...	...	...	...	1	3	...	31	1	41	...	38	1	19	...	6	...	3	...	1	...	1	...
Abu (Sanitarium)	43	23	20	...	...	...	...	...	1	1	7	7	4	3	3	2	2	5	...	4	3	1	...	...	...	...	...	...	...
Total Cantonments	1,764	1,377	387	2	...	5	1	5	9	29	81	238	83	333	88	329	81	218	18	144	17	46	3	19	4	5	1	4	1
Grand Total of Married	9,606	6,499	3,107	7	11	17	49	62	171	261	499	994	725	1,437	648	1,445	483	827	171	721	188	287	61	263	66	62	10	116	25

TABLE VIII.—Part A.—Civil Condition by Religions and Age.—TOTAL POPULATION—*contd.*

STATES, ETC.	(3) WIDOWED.																													
	TOTAL.			AGE-PERIODS.																										
				0—4		5—9		10—14		15—19		20—24		25—29		30—34		35—39		40—44		45—49		50—54		55—59		60 AND OVER.	
	TOTAL.	Males.	Females.	Males.	Females.	Males.	Females.	Males.	Females.	Males.	Females.	Males.	Females.	Males.	Females.	Males.	Females.	Males.	Females.	Males.	Females.	Males.	Females.	Males.	Females.	Males.	Females.	Males.	Females.
1	2	3	4	5	6	7	8	9	10	11	12	13	14	15	16	17	18	19	20	21	22	23	24	25	26	27	28	29	30
STATES.																														
MEYWAR	75	41	34	...	...	...	...	1	...	...	2	2	...	4	...	6	4	6	2	6	6	3	2	6	6	1	1	6	11
MARWAR	94	50	44	...	...	...	...	...	...	...	...	7	2	1	3	8	1	8	2	4	7	3	5	7	7	6	2	6	15
SIROHI	166	63	103	...	...	...	...	...	...	...	1	3	3	5	1	16	3	8	...	12	20	3	6	5	34	2	9	9	26
BIKANIR	...	...	...	...	...	...	...	...	...	...	...	...	...	...	...	...	...	...	...	...	...	...	...	...	...	...	...	...	...
JEYPORE	591	274	317	...	...	...	...	...	4	8	2	22	11	23	12	53	25	26	16	44	64	21	23	33	67	8	21	36	72
KISHANGARH	3	3	...	...	...	...	...	...	...	...	...	...	...	1	...	...	...	...	...	1	...	...	...	1	...	...	...	...	...
BHARATPUR	46	27	19	...	...	...	...	...	...	...	1	6	1	5	3	6	1	1	1	2	2	3	2	2	3	...	1	2	4
KARAULI	...	...	...	...	...	...	...	...	...	...	...	...	...	...	...	...	...	...	...	...	...	...	...	...	...	...	...	...	...
DHOLPUR	17	10	7	...	...	...	...	...	...	...	...	1	...	3	1	...	...	2	1	1	1	2	1	...	1	...	1	1	1
ALWAR	84	43	41	...	...	...	...	...	1	...	1	1	...	6	1	3	2	8	5	9	8	4	2	7	8	1	3	4	10
JHALLAWAR	...	...	...	...	...	...	...	...	...	...	...	...	...	...	...	...	...	...	...	...	...	...	...	...	...	...	...	...	...
TONK	7	5	2	...	...	...	...	...	...	...	...	...	...	2	...	...	...	...	...	2	...	1	...	...	1	...	...	...	1
SHAHPURA	...	...	...	...	...	...	...	...	...	...	...	...	...	...	...	...	...	...	...	...	...	...	...	...	...	...	...	...	...
KOTA	...	...	...	...	...	...	...	...	...	...	...	...	...	...	...	...	...	...	...	...	...	...	...	...	...	...	...	...	...
Total States	1,083	516	567	...	...	...	...	1	5	8	7	42	17	50	21	92	36	59	27	81	108	40	41	61	127	18	38	64	149
CANTONMENTS.																														
ERINPURA	46	31	15	...	...	...	...	...	1	...	...	3	...	7	...	4	...	2	1	1	3	2	...	4	2	3	1	5	7
KHERWARA	15	12	3	...	...	...	...	...	...	...	...	2	...	4	...	1	...	1	1	2	...	...	1	...	...	1	...	1	1
KOTRA	...	...	...	...	...	...	...	...	...	...	...	...	...	...	...	...	...	...	...	...	...	...	...	...	...	...	...	...	...
ABU (SANITARIUM)	5	2	3	...	...	...	...	...	...	...	...	...	...	...	...	1	...	...	...	...	...	1	2	...	1	...	...	...	...
Total Cantonments	66	45	21	...	...	...	...	...	1	...	...	5	...	11	...	6	...	3	2	3	3	3	3	4	3	4	1	6	8
Grand Total of Widowed	1,149	561	588	...	...	...	...	1	6	8	7	47	17	61	21	98	36	62	29	84	111	43	44	65	130	22	39	70	148

IMPERIAL TABLE.

TABLE VIII.—Part B.—Civil Condition by Religions and Age.—TOTAL HINDU POPULATION.

(1) UNMARRIED.

STATES, etc.	Total.			Age Periods.																									
				0—4		5—9		10—14		15—19		20—24		25—29		30—34		35—39		40—44		45—49		50—54		55—59		60 and over.	
	Total.	Males.	Females.	Males.	Females.	Males.	Females.	Males.	Females.	Males.	Females.	Males.	Females.	Males.	Females.	Males.	Females.	Males.	Females.	Males.	Females.	Males.	Females.	Males.	Females.	Males.	Females.	Males.	Females.
1	2	3	4	5	6	7	8	9	10	11	12	13	14	15	16	17	18	19	20	21	22	23	24	25	26	27	28	29	30
STATES. Meywar	221	149	72	32	47	22	19	12	5	12	1	23	...	23	...	17	...	2	...	4	...	1	...	...	...	...	..	1	...
Marwar	399	272	127	87	77	50	41	22	8	27	...	33	1	22	...	25	...	2	...	2	...	1	...	...	...	...	...	1	...
Sirohi	609	427	182	111	98	80	69	70	10	46	1	53	1	36	...	17	2	4	...	9	1	...	...	...	...	...	...	1	...
Bikanir	...	...	...	...	...	...	...	...	...	...	...	...	...	...	...	...	...	...	...	...	...	...	...	...	...	...	...	...	...
Jeypore	1,378	973	405	235	221	184	152	117	26	119	2	149	2	74	...	42	1	15	...	17	1	10	...	5	...	4	...	2	...
Kishangarh	33	26	7	3	4	7	3	2	...	3	...	1	...	5	...	2	...	1	...	1	...	...	...	1	...	...	...	...	...
Bharatpur	90	69	21	15	12	11	5	4	4	5	...	13	...	9	...	3	...	3	...	4	...	1	...	1	...	...	...	...	...
Karauli	...	...	...	...	..	...	...	...	...	...	...	...	...	...	...	...	...	...	...	...	...	...	...	..	...	...	...	...	...
Dholpur	45	36	9	7	5	4	4	3	...	8	...	6	...	4	...	3	...		...	...	...	1	...	...	...	...	...	...	...
Alwar	233	175	58	29	29	30	26	15	2	20	...	40	...	21	...	12	...	4	...	3	1	1	...	...	...	...	...	...	...
Jhallawar	...	...	...	...	..	...	...	...	...	...	...	...	...	...	...	...	...	...	...	...	...	...	...	..	...	...	...	...	...
Tonk	28	20	8	1	4	2	2	1	2	1	...	4	...	8	...	1	...	1	...	...	...	...	...	1	...	...	...	...	...
Shahpura	...	...	...	...	...	...	...	...	...	...	...	...	...	...	...	...	...	...	...	...	...	...	...	...	...	...	...	...	...
Kota	...	...	...	...	...	...	...	...	...	...	...	...	...	...	...	...	...	...	...	...	...	...	...	...	...	...	..	...	...
Total States	3,036	2,147	889	520	497	390	321	246	57	241	4	322	4	202	...	122	3	32	...	40	3	15	...	8	...	4	...	5	...
CANTONMENTS. Erinpura	643	448	195	97	88	79	80	37	26	49	...	106	...	67	1	9	...	3	...	1	...	...	...	...	...	...	...	...	...
Kherwara	105	88	17	7	6	5	11	4	...	14	...	45	...	10	...	2	...	1	...	...	...	...	...	...	...	...	...	...	...
Kotra	2	2	...	...	...	...	...	...	...	...	...	...	...	...	...	1	...	1	...	...	...	...	...	...	...	...	...	...	...
Abu (Sanitarium)	25	18	7	4	4	4	1	2	2	2	...	...	...	4	...	2	...	...	...	...	...	...	...	...	...	...	...	...	...
Total Cantonments	775	556	219	108	98	88	92	43	28	65	.	151	...	81	1	14	...	5	...	1	...	..	...	...	...	...	...	...	...
Grand Total Unmarried	3,811	2,703	1,108	628	595	478	413	289	85	306	4	473	4	283	1	136	3	37	...	41	3	15	...	8	...	4	...	5	...

TABLE VIII.—Part B.—Civil Condition by Religions and Age.—TOTAL HINDU POPULATION—*contd.*

STATES, ETC.	(2) MARRIED.																													
	TOTAL.			AGE PERIODS.																										
				0—4		5—9		10—14		15—19		20—24		25—29		30—34		35—39		40—44		45—49		50—54		55—59		60 AND OVER.	
	TOTAL.	Males.	Females.	Males.	Females.	Males.	Females.	Males.	Females.	Males.	Females.	Males.	Females.	Males.	Females.	Males.	Females.	Males.	Females.	Males.	Females.	Males.	Females.	Males.	Females.	Males.	Females.	Males.	Females.
1	2	3	4	5	6	7	8	9	10	11	12	13	14	15	16	17	18	19	20	21	22	23	24	25	26	27	28	29	30
STATES.																														
MEYWAR	410	290	120	1	...	...	...	2	8	10	15	50	27	63	27	61	21	43	9	32	7	11	2	11	1	2	2	4	1
MARWAR	727	460	267	...	...	1	7	8	12	22	53	71	60	98	59	113	37	57	9	42	16	13	4	21	5	3	1	11	4
SIROHI	944	581	363	2	3	2	6	7	20	29	59	68	78	121	71	133	60	80	27	66	20	31	6	23	7	3	2	16	4
BIKANIR	...	...	...	...	...	...	...	...	...	...	...	...	...	...	...	...	...	...	...	...	...	...	...	...	...	...	...	...	...
JEYPORE	2,472	1,648	824	2	2	5	18	21	61	77	131	281	213	387	170	354	115	180	35	187	43	52	12	68	16	9	1	25	7
KISHANGARH	41	25	16	...	...	1	...	1	...	3	1	...	5	6	5	4	1	1	...	5	1	2	2	1	1	1	...	...	...
BHARATPUR	222	181	41	...	...	...	1	...	5	4	8	23	7	36	9	49	6	19	1	23	4	10	...	11	...	...	...	6	...
KARAULI	...	...	...	...	...	...	...	...	...	...	...	...	...	...	...	...	...	...	...	...	...	...	...	...	...	...	...	...	...
DHOLPUR	68	47	21	...	...	...	...	...	1	5	6	5	3	12	5	10	3	5	2	6	...	3	1	...	...	...	...	1	...
ALWAR	422	314	108	...	...	2	...	1	9	9	17	55	27	72	16	67	16	36	8	34	9	16	3	11	2	6	...	5	1
JHALLAWAR	...	...	...	...	...	...	...	...	...	...	...	...	...	...	...	...	...	...	...	...	...	...	...	...	...	...	...	...	...
TONK	50	38	12	...	...	...	1	...	...	...	2	2	3	17	4	10	1	4	1	5	...	...	...	...	...	...	...	...	...
SHAHPURA	...	...	...	...	...	...	...	...	...	...	...	...	...	...	...	...	...	...	...	...	...	...	...	...	...	...	...	...	...
KOTA	...	...	...	...	...	...	...	...	...	...	...	...	...	...	...	...	...	...	...	...	...	...	...	...	...	...	...	...	...
Total States	5,356	3,584	1,772	5	5	11	33	40	116	159	292	555	423	812	366	801	260	425	92	400	100	138	30	146	32	21	6	68	17
CANTONMENTS.																														
ERINPUR	882	600	282	2	...	5	1	4	8	21	57	113	63	137	69	160	56	78	12	49	8	18	2	8	4	2	1	3	1
KHERWARA	483	453	30	...	...	...	...	...	...	1	6	83	5	119	2	92	12	86	4	59	1	10	...	3	...	...	...	...	...
KOTRA	19	19	...	...	...	...	...	...	...	...	...	1	...	1	...	4	...	9	...	2	...	1	...	1	...	...	...	...	...
ABU (SANITARIUM)	29	16	13	...	...	...	...	...	...	...	6	5	3	3	1	2	2	4	...	1	1	1	...	...	...	...	...	...	...
Total Cantonments	1,413	1,088	325	2	...	5	1	4	8	22	69	202	71	260	72	258	70	177	16	111	10	30	2	12	4	2	1	3	1
Grand Total Married	6,769	4,672	2,097	7	5	16	34	44	124	181	361	757	494	1,072	438	1,059	330	602	108	511	110	168	32	158	36	26	7	71	18

Table VIII.—Part B.—Hindu Population—Rajputana Agency.

(a) WIDOWED.

STATES, ETC.	Total.			Age Periods.																									
				0—4		5—9		10—14		15—19		20—24		25—29		30—34		35—39		40—44		45—49		50—54		55—59		60 and over.	
	Total.	Males.	Females.	Males.	Females.	Males.	Females.	Males.	Females.	Males.	Females.	Males.	Females.	Males.	Females.	Males.	Females.	Males.	Females.	Males.	Females.	Males.	Females.	Males.	Females.	Males.	Females.	Males.	Females.
1	2	3	4	5	6	7	8	9	10	11	12	13	14	15	16	17	18	19	20	21	22	23	24	25	26	27	28	29	30
STATES.																													
Meywar	60	35	25	...	...	...	...	1	...	..	2	2	...	3	...	5	2	6	2	5	4	2	...	5	6	1	...	5	9
Marwar	61	35	26	...	...	...	...	...	...	...	...	7	1	1	3	5	...	6	2	4	5	2	2	4	4	2	1	4	8
Sirohi	117	43	74	...	...	...	...	...	...	...	1	2	2	4	1	11	2	3	...	10	15	2	4	3	25	2	7	6	17
Bikanir	...	...	...	...	...	...	...	...	...	...	...	...	...	...	...	...	...	...	...	...	...	...	...	...	...	...	...	...	...
Jeypore	406	199	207	...	...	...	...	...	2	6	...	18	6	16	7	41	17	19	14	32	42	13	13	27	46	6	9	21	51
Kishangarh	2	2	...	...	...	...	...	...	...	...	...	...	...	1	...	...	...	...	...	...	...	...	...	1	...	...	...	...	...
Bharatpur	36	23	13	...	...	...	...	...	...	...	1	6	1	4	2	5	...	1	1	2	2	2	1	2	2	...	...	1	3
Karauli	...	...	...	...	...	...	...	...	...	...	...	...	...	...	...	...	...	...	...	...	...	...	...	...	...	...	...	...	...
Dholpur	13	7	6	...	...	...	...	...	...	...	...	1	...	2	1	...	...	1	1	...	...	2	1	...	1	...	1	1	1
Alwar	60	31	29	...	...	...	...	...	1	...	...	1	...	3	...	2	2	7	4	7	7	3	1	5	4	1	2	2	8
Jhallawar	...	...	...	...	...	...	...	...	...	...	...	...	...	...	...	...	...	...	...	...	...	...	...	...	...	...	...	...	...
Tonk	5	4	1	...	...	...	...	...	...	...	...	...	...	2	...	...	...	...	...	1	...	1	...	...	1	...	...	...	...
Shahpura	...	...	...	...	...	...	...	...	...	...	...	...	...	...	...	...	...	...	...	...	...	...	...	...	...	...	...	...	...
Kota	...	...	...	...	...	...	...	...	...	...	...	...	...	...	...	...	...	...	...	...	...	...	...	...	...	...	...	...	...
Total States	760	379	381	...	...	...	...	1	3	6	4	37	10	36	14	69	23	43	24	61	75	27	22	47	89	12	20	40	97
CANTONMENTS.																													
Erinpura	42	27	15	...	...	...	...	...	1	...	...	2	...	7	...	3	...	2	1	1	3	2	...	3	2	2	1	5	7
Kherwara	11	8	3	...	...	...	...	...	...	...	...	1	...	3	...	1	...	1	1	2	...	...	1	...	...	...	...	...	1
Kotra	.	...	...	...	...	...	...	...	...	...	...	...	...	...	...	...	...	...	...	...	...	...	...	...	...	...	...	...	...
Abu (Sanitarium)	5	2	3	...	...	...	...	...	...	...	...	...	...	...	...	1	...	...	...	...	...	1	2	...	1	...	...	...	...
Total Cantonments	58	37	21	...	...	...	...	...	1	...	...	3	...	10	...	5	...	3	2	3	3	3	3	3	3	2	1	5	8
Grand Total Widowed	818	416	402	...	...	...	...	1	4	6	4	40	10	46	14	74	23	46	26	64	78	30	25	50	92	14	21	45	105

IMPERIAL TABLE.

TABLE VIII.—Part C.—Civil Condition by Religions and Age.—TOTAL MUSSALMAN POPULATION.

(1) UNMARRIED.

STATES, ETC.	Total.			Age Periods. 0—4		5—9		10—14		15—18		20—24		25—29		30—34		35—39		40—44		45—49		50—54		55—59		60 and over.	
	Total.	Males.	Females.	Males.	Females.	Males.	Females.	Males.	Females.	Males.	Females.	Males.	Females.	Males.	Females.	Males.	Females.	Males.	Females.	Males.	Females.	Males.	Females.	Males.	Females.	Males.	Females.	Males.	Females.
1	2	3	4	5	6	7	8	9	10	11	12	13	14	15	16	17	18	19	20	21	22	23	24	25	26	27	28	29	30
STATES. Meywar	71	46	25	12	16	10	8	5	1	6	—	4		7	..	2	...	...	...	...	...	...	...	...	...	...	...	...	...
Marwar	159	83	76	25	33	19	31	14	9	11	...	9	1	3	1	..	...	1	...	..	...	1	1	...	...	...	...	...	...
Sirohi	180	113	67	29	34	18	25	12	7	17	1	13	...	13	...	6	...	1	...	2	...	1	.	...	...	..	...	1	...
Bikanir	...	...	...	...	...	.	...	..	...	..	...	..	.	...	...	...	...	..	...	...	...	...	.	..	...	.	...	...	...
Jeypore	653	436	217	121	86	108	103	65	23	56	3	43	2	22	...	10	...	4	...	3	...	1	...	2	...	...	...	1	...
Kishangarh	6	5	1	...	...	...	1	1	...	1	...	3	...	...	.	...	...	...	...	...	...	...	...	.	...	...	...	...	...
Bharatpur	50	31	19	7	7	5	10	6	2	7	...	1	...	2	...	2	...	...	...	...	...	...	...	1	...	...	...	...	...
Karauli	...	...	...	...	...	...	...	...	...	...	...	...	...	...	.	..	...	...	...	...	...	...	..		...	...	...	...	...
Dholpur	8	2	6	...	4	1	2	1	...	...	...	.	...	.	..	...	...	...	...	...	...	...	...	...	...	...	...	...	...
Alwar	70	47	23	6	13	9	3	2	3	8	1	11	1	5	1	3	1	...	...	3	...	...	...	...	...	...	...	...	...
Jhallawar	..	...	...	...	...	...	...	...	...	...	...	...	...	...	.	...	...	...	...	...	...	...	...	...	...	...	...	...	...
Tonk	17	10	7	4	4	3	2	1	1	...	...	1	...	1	...	...	...	...	...	...	...	...	...	...	...	...	...	...	...
Shahpura	...	...	...	...	..	...	...		...	...	...	...	...	.	...	...	...	...	...	...	...	...	...	...	...	...	...	...	..
Kota	...	...	...	...	...	...	...	...	...	...	...	...	...		...	..	...	...	...	...	..	...	...	.	...	...	...	...	...
Total States	1,214	773	441	204	197	173	185	107	46	106	5	85	4	53	2	23	1	6	...	8	...	3	1	3	...	...	..	2	...
CANTONMENTS. Erinpura	93	63	30	11	17	7	11	6	2	13	...	19	...	5	...	2	...	...	...	...	...	...	...	..	...	...	...	...	..
Kherwara	12	10	2	1	2	1	...	...	...	4	...	4	...	...	...	...	.	...	...	...	...	...	...	...	...	...	...	...	...
Kotra	...	...	...	...	...	...	...	..	...	..	...	.	...	...	...	...	...	...	...	...	—	...	...	...	...	...	...	...	...
Abu (Sanitarium)	2	1	1	1	1	...	...	...	...	...	...	.	...	...	...	...	...	...	...	...	...	...	...	...	...	...	...	...	...
Total Cantonments	107	74	33	13	20	8	11	6	2	17	...	23	...	5	...	2	...	...	...	...	...	...	...	..	...	...	...	...	...
Grand Total Unmarried	1,321	847	474	217	217	181	196	113	48	123	5	108	4	58	2	25	1	6	...	8	...	3	1	3	...	...	...	2	...

(2) MARRIED.

STATES, ETC.	Total.			Age Periods.																									
				0—4		5—9		10—14		15—19		20—24		25—29		30—34		35—39		40—44		45—49		50—54		55—59		60 and over.	
	Total.	Males.	Females.	Males.	Females.	Males.	Females.	Males.	Females.	Males.	Females.	Males.	Females.	Males.	Females.	Males.	Females.	Males.	Females.	Males.	Females.	Males.	Females.	Males.	Females.	Males.	Females.	Males.	Females.
1	2	3	4	5	6	7	8	9	10	11	12	13	14	15	16	17	18	19	20	21	22	23	24	25	26	27	28	29	30
STATES.																													
Meywar	145	98	47	...	...	...	...	2	2	3	3	12	15	17	9	23	10	11	4	13	2	9	...	3	2	2	...	3	...
Marwar	276	176	100	...	2	1	2	...	4	3	17	24	21	42	17	35	20	23	5	16	9	13	1	6	1	4	...	9	1
Sirohi	274	170	104	...	1	...	2	1	5	9	19	25	27	34	21	45	14	16	5	25	4	3	1	5	5	1	...	6	...
Bikanir	...	..	...	...	...	...	...	...	...	...	...	..	...	...	...	...	...	...	...	...	...	...	...	...	...	...	...	...	...
Jeypore	911	552	359	...	3	...	10	9	27	36	52	86	83	104	73	122	47	55	18	42	24	35	8	35	8	11	1	17	5
Kishangarh	11	9	2	...	...	...	...	...	...		...	...	...	4	1	2	1	1	...	2	...	...	...	...	...	...	...	...	...
Bharatpur	65	44	21	...	...	...	...	...	1	1	3	10	4	7	3	6	4	6	2	5	1	1	2	3	...	2	1	3	...
Karauli	...	...	...	...	...	...	...	...	...	...	...	...	...	...	...	...	...	...	...	...	...	...	...	...	...	...	...	...	...
Dholpur	22	19	3	...	...	...	...	...	...	3	...	2	1	3	2	2	...	1	...	3	...	2	...	2	...	...	...	1	...
Alwar	149	111	38	...	...	...	1	3	2	6	6	14	6	25	8	21	4	13	1	14	6	2	2	8	2	3	...	2	...
Jhallawar	—	...	...	...	...	...	...	...	...	...	...	...	...	...	...	...	...	...	...	...	...	...	...	...	...	...	..	...	...
Tonk	19	10	9	...	...	...	...	...	2	...	...	1	4	4	2	2	1	...	...	2	...	...	...	1	...	...	...	...	...
Shahpura	...	...	...	...	...	...	...	...	...	...	...	...	...	...	...	...	...	...	...	...	...	...	...	...	...	...	...	...	...
Kota	...	...	...	...	...	...	...	...	...	...	...	...	...	...	...	...	...	...	...	...	...	...	...	...	...	...	...	...	...
Total States	1,872	1,189	683	...	6	1	15	15	43	61	100	174	161	240	136	258	101	126	35	122	46	65	14	63	18	23	2	41	6
CANTONMENTS.																													
Erinpura	166	122	44	...	...	...	...	1	...	2	10	28	11	35	11	26	8	7	1	10	2	6	1	5	...	2	...	...	...
Kherwara	17	16	1	...	...	...	...	...	...	3	...	2	...	6	...	2	1	2	...	1	...	...	...	...	...	...	...	...	...
Kotra	10	10	...	...	...	...	...	...	...	...	..	1	...	2	...	1	...	2	...	2	...	...	...	1	...	...	...	1	...
Abu (Sanitarium)	6	3	3	...	...	...	..	...	1	1	1	2	1	...	...	...	...	...	...	...	...	...	...	...	...	...	...	...	...
Total Cantonments	159	151	48	...	...	.	.	1	1	6	11	33	12	43	11	29	9	11	1	13	2	6	1	6	...	2	...	1	...
Grand Total Married	2,071	1,340	731	...	6	1	15	16	44	67	111	207	173	283	147	287	110	137	36	135	48	71	15	69	18	25	2	42	6

TABLE VIII.—Part C.—Civil Condition by Religions and Age.—TOTAL MUSSALMAN POPULATION—*contd.*

STATES, ETC.	(3) WIDOWED.																													
	TOTAL.			AGE PERIODS.																										
				0—4		5—9		10—14		15—19		20—24		25—29		30—34		35—39		40—44		45—49		50—54		55—59		60 AND OVER.	
	TOTAL.	Males.	Females.	Males.	Females.	Males.	Females.	Males.	Females.	Males.	Females.	Males.	Females.	Males.	Females.	Males.	Females.	Males.	Females.	Males.	Females.	Males.	Females.	Males.	Females.	Males.	Females.	Males.	Females.
1	2	3	4	5	6	7	8	9	10	11	12	13	14	15	16	17	18	19	20	21	22	23	24	25	26	27	28	29	30
STATES.																													
MEYWAR	11	4	7	...	...	...	...	...	...	...	...	...	...	1	...	1	1	...	...	1	2	...	2	...	...	...	...	1	2
MARWAR	23	11	12	...	...	...	...	...	...	...	...	...	1	...	...	2	...	1	...	...	1	1	1	2	3	4	...	1	6
SIROHI	31	11	20	...	...	...	...	...	...	...	...	1	...	1	...	3	1	3	...	1	4	...	...	1	8	...	1	1	6
BIKANIR	...	...	...	...	...	...	...	...	...	...	...	...	...	...	...	...	...	...	...	...	...	...	...	...	...	...	...	...	...
JEYPORE	138	54	84	...	...	...	...	...	1	2	2	3	3	4	2	10	8	5	...	8	19	6	5	3	17	1	7	12	20
KISHANGARH	1	1	...	...	...	...	...	...	...	...	...	...	...	...	...	...	...	...	...	1	...	...	...	...	...	...	...	...	...
BHARATPUR	10	4	6	...	...	...	...	...	...	...	...	...	...	1	1	1	1	...	...	...	...	1	1	...	1	...	1	1	1
KARAULI	...	...	...	...	...	...	...	...	...	...	...	...	...	...	...	...	...	...	...	...	...	...	...	...	...	...	...	...	...
DHOLPUR	4	3	1	...	...	...	...	...	...	...	...	...	...	1	...	...	...	1	...	1	1	...	...	...	...	...	...	...	...
ALWAR	18	10	8	...	...	...	...	...	...	...	...	...	...	2	1	1	...	1	1	2	...	1	...	1	3	...	1	2	2
JHALLAWAR	...	...	...	...	...	...	...	...	...	...	...	...	...	...	...	...	...	...	...	...	...	...	...	...	...	...	...	...	...
TONK	2	1	1	...	...	...	...	...	...	...	...	...	...	...	...	...	...	...	...	1	...	...	...	...	...	...	...	...	1
SHAHPURA	...	...	...	...	...	...	...	...	...	...	...	...	...	...	...	...	...	...	...	...	...	...	...	...	...	...	...	...	...
KOTA	...	...	...	...	...	...	...	...	...	...	...	...	...	...	...	...	...	...	...	...	...	...	...	...	...	...	...	...	...
Total States	238	99	139	...	...	...	..	...	1	2	2	4	4	10	4	18	11	11	1	15	27	9	9	7	32	5	10	18	38
CANTONMENTS.																													
ERINPURA	4	4	...	...	...	...	..	...	...	...	...	1	...	...	...	1	...	...	...	...	..	...	...	1	...	1	...	...	...
KHERWARA	4	4	...	...	...	...	...	...	...	...	...	1	...	1	...	...	...	...	...	...	...	...	...	...	...	1	...	1	...
KOTRA	...	...	...	...	...	...	...	...	...	...	...	...	...	...	...	...	...	...	...	...	...	...	...	...	...	...	...	...	...
ABU (SANITARIUM)	...	...	...	...	...	...	...	...	...	...	...	...	...	...	...	...	...	...	...	...	...	...	...	...	...	...	...	...	...
Total Cantonments	8	8	...	...	...	...	...	...	...	...	...	2	...	1	...	1	...	...	...	...	...	...	...	1	...	2	...	1	...
Grand Total Widowed	246	107	139	...	...	...	...	...	1	2	2	6	4	11	4	19	11	11	1	15	27	9	9	8	32	7	10	19	38

IMPERIAL TABLE.

TABLE VIII.—Part D.—Civil Condition by Religions and Age.—TOTAL JAIN POPULATION.

(1) UNMARRIED.

STATES, ETC.	Total.			Age Periods. 0—4		5—9		10—14		15—19		20—24		25—29		30—34		35—39		40—44		45—49		50—54		55—59		60 and over.	
	Total.	Males.	Females.	Males.	Females.	Males.	Females.	Males.	Females.	Males.	Females.	Males.	Females.	Males.	Females.	Males.	Females.	Males.	Females.	Males.	Females.	Males.	Females.	Males.	Females.	Males.	Females.	Males.	Females.
1	2	3	4	5	6	7	8	9	10	11	12	13	14	15	16	17	18	19	20	21	22	23	24	25	26	27	28	29	30
STATES.																													
Meywar	2	2	...	...	...	...	...	...	...	1	...	1	...	...	...	...	...	...	...	...	...	...	...	...	...	...	...	...	...
Marwar	18	12	6	3	6	1	...	2	...	3	...	2	...	1	...	...	...	...	...	...	...	...	...	...	...	...	...	...	...
Sirohi	7	6	1	2	1	1	...	...	...	2	...	...	...	1	...	...	...	...	...	...	...	...	...	...	...	...	...	...	...
Bikanir	...	...	...	...	...	...	...	...	...	...	...	...	...	...	...	...	...	...	...	...	...	...	...	...	...	...	...	...	...
Jeypore	18	13	5	3	1	2	3	2	1	3	...	1	...	1	...	...	...	...	...	...	...	...	...	...	...	...	...	...	...
Kishangarh	...	...	...	...	...	...	...	...	...	...	...	...	...	...	...	...	...	...	...	1	...	...	...	...	...	...	...	...	...
Bharatpur	...	...	...	...	...	...	...	...	...	...	...	...	...	...	...	...	...	...	...	...	...	...	...	...	...	...	...	...	...
Karauli	...	...	...	...	...	...	...	...	...	...	...	...	...	...	...	...	...	...	...	...	...	...	...	...	...	...	...	...	...
Dholpur	...	...	...	...	...	...	...	...	...	...	...	...	...	...	...	...	...	...	...	...	...	...	...	...	...	...	...	...	...
Alwar	1	1	...	1	...	...	...	...	...	...	...	...	...	...	...	...	...	...	...	...	...	...	...	...	...	...	...	...	...
Jhallawar	...	...	...	...	...	...	...	...	...	...	...	...	...	...	...	...	...	...	...	...	...	...	...	...	...	...	...	...	...
Tonk	...	...	...	...	...	...	...	...	...	...	...	...	...	...	...	...	...	...	...	...	...	...	...	...	...	...	...	...	...
Shahpura	...	...	...	...	...	...	...	...	...	...	...	...	...	...	...	...	...	...	...	...	...	...	...	...	...	...	...	...	...
Kota	...	...	...	...	...	...	...	...	...	...	...	...	...	...	...	...	...	...	...	...	...	...	...	...	...	...	...	...	...
Total States	46	34	12	9	8	4	3	4	1	9	...	4	...	3	...	...	...	...	...	1	...	...	...	...	...	...	...	...	...
CANTONMENTS.																													
Erinpura	...	...	...	...	...	...	...	...	...	...	...	...	...	...	...	...	...	...	...	...	...	...	...	...	...	...	...	...	...
Kherwara	...	...	...	...	...	...	...	...	...	...	...	...	...	...	...	...	...	...	...	...	...	...	...	...	...	...	...	...	...
Kotra	...	...	...	...	...	...	...	...	...	...	...	...	...	...	...	...	...	...	...	...	...	...	...	...	...	...	...	...	...
Abu (Sanitarum)	...	...	...	...	...	...	...	...	...	...	...	...	...	...	...	...	...	...	...	...	...	...	...	...	...	...	...	...	...
Total Cantonments	...	...	...	...	...	...	...	...	...	...	...	...	...	...	...	...	...	...	...	...	...	...	...	...	...	...	...	...	...
Grand Total Unmarried	46	34	12	9	8	4	3	4	1	9	...	4	...	3	...	...	...	...	...	1	...	...	...	...	...	...	...	...	...

TABLE VIII.—Part D.—Civil Condition by Religions and Age.—TOTAL JAIN POPULATION—*contd.*

STATES, ETC.	(2) MARRIED.																											
	TOTAL.			AGE PERIODS.																								
				0—4		5—9		10—14		15—19		20—24		25—29		30—34		35—39		40—44		45—49		50—54		55—59		60 AND OVER.	
	TOTAL.	Males.	Females.	Males.	Females.	Males.	Females.	Males.	Females.	Males.	Females.	Males.	Females.	Males.	Females.	Males.	Females.	Males.	Females.	Males.	Females.	Males.	Females.	Males.	Females.	Males.	Females.	Males.	Females.
1	2	3	4	5	6	7	8	9	10	11	12	13	14	15	16	17	18	19	20	21	22	23	24	25	26	27	28	29	30
STATES.																													
MEYWAR	6	5	1	...	...	...	...	...	...	...	1	3	...	...	...	...	...	2	...	...	...	...	...	...	...	...	...	...	...
MARWAR	51	39	12	...	...	...	...	1	...	4	3	11	3	6	3	5	1	4	...	3	...	1	1	4	1	...	...	...	...
SIROHI	22	13	9	...	...	...	...	...	...	1	1	1	3	2	2	2	...	4	...	1	1	...	...	1	2	...	...	1	...
BIKANIR	...	...	...	...	...	...	...	...	...	...	...	...	...	...	...	...	...	...	...	...	...	...	...	...	...	...	...	...	...
JEYPORE	46	32	14	...	...	...	...	1	3	5	1	4	1	4	3	5	1	6	3	2	2	2	...	3	...	...	...	...	...
KISHANGARH	...	...	...	...	...	...	...	...	...	...	...	...	...	...	...	...	...	...	...	...	...	...	...	...	...	...	...	...	...
BHARATPUR	3	3	...	...	...	...	...	...	...	...	...	...	...	1	...	...	...	1	...	...	...	...	...	1	...	...	...	...	...
KARAULI	...	...	...	...	...	...	...	...	...	...	...	...	...	...	...	...	...	...	...	...	...	...	...	...	...		...	...	
DHOLPUR	...	...	...	...	...	...	...	...	...	...	...	...	...	...	...	...	...	...	...	...	...	...	...	...	...	...	...	...	...
ALWAR	3	2	1	...	...	...	...	...	...	...	...	...	...	...	...	1	...	...	1	...	...	...	...	1	...	...	...	...	...
JHALLAWAR	...	...	...	...	...	...	...	...	...	...	...	...	...	...	...	...	...	...	...	...	...	...	...	...	...	...	...	...	...
TONK	1	1	...	...	...	...	...	...	...	...	...	1	...	...	...	...	...	...	...	...	...	...	...	...	...	...	...	...	...
SHAHPURA	...	...	...	...	...	...	...	...	...	...	...	...	...	...	...	...	...	...	...	...	...	...	...	...	...	...	...	...	...
KOTA	...	...	...	...	...	...	...	...	...	...	...	...	...	...	...	...	...	...	...	...	...	...	...	...	...	...	...	...	...
Total States	132	95	37	...	...	...	...	2	3	10	6	20	7	13	8	13	2	17	4	6	3	3	1	10	3	...	...	1	...
CANTONMENTS.																													
ERINPURA	...	...	...	...	...	...	...	...	...	...	...	...	...	...	...	...	...	...	...	...	...	...	...	...	...	...	...	...	...
KHERWARA	...	...	...	...	...	...	...	...	...	...	...	...	...	...	...	...	...	...	...	...	...	...	...	...	...	...	...	...	...
KOTRA	...	...	...	...	...	...	...	...	...	...	...	...	...	...	...	...	...	...	...	...	...	...	...	...	...	...	...	...	...
ABU (SANITARIUM)	...	...	...	...	...	...	...	...	...	...	...	...	...	...	...	...	...	...	...	...	...	...	...	...	...	...	...	...	...
Total Cantonments	...	...	...	...	...	...	...	...	...	...	...	...	...	...	...	...	...	...	...	...	...	...	...	...	...	...	...	...	...
Grand Total Married	132	95	37	...	...	...	...	2	3	10	6	20	7	13	8	13	2	17	4	6	3	3	1	10	3	...	...	1	...

Table VIII.—Part D.—Jain Population—Rajputana Agency.

STATES, etc.	(3) WIDOWED.																											
	TOTAL.			AGE—PERIODS.																								
				0—4		5—9		0—14		15—19		20—24		25—29		30—34		35—39		40—44		45—49		50—54		55—59		60 AND OVER.	
	TOTAL.	Males.	Females.	Males.	Females.	Males.	Females.	Males.	Females.	Males.	Females.	Males.	Females.	Males.	Females.	Males.	Females.	Males.	Females.	Males.	Females.	Males.	Females.	Males.	Females.	Males.	Females.	Males.	Females.
1	2	3	4	5	6	7	8	9	10	11	12	13	14	15	16	17	18	19	20	21	22	23	24	25	26	27	28	29	30
MEYWAR	1	1	...	...	...	...	...	...	...	...	...	...	...	...	...	...	...	...	...	...	...	...	...	1	...	...	...	...	...
MARWAR	5	3	2	...	...	...	...	...	...	...	...	...	...	...	...	1	1	1	...	...	...	...	1	...	...	...	...	1	...
SIROHI	2	...	2	...	...	...	...	...	...	...	...	...	1	...	...	...	...	...	...	...	...	...	...	...	...	...	...	...	1
BIKANIR	...	...	...	...	...	...	...	...	...	...	...	...	...	...	...	...	...	...	...	...	...	...	...	...	...	...	...	...	...
JEYPORE	15	3	12	...	...	...	...	...	1	...	...	1	1	...	1	...	...	...	...	2	1	...	4	...	1	...	3	...	...
KISHANGARH	...	...	...	...	...	...	...	...	...	...	...	...	...	...	...	...	...	...	...	...	...	...	...	...	...	...	...	...	...
BHARATPUR	...	...	...	...	...	...	...	...	...	...	...	...	...	...	...	...	...	...	...	...	...	...	...	...	...	...	...	...	...
KARAULI	...	...	...	...	...	...	...	...	...	...	...	...	...	...	...	...	...	...	...	...	...	...	...	...	...	...	...	...	...
DHOLPUR	...	...	...	...	...	...	...	...	...	...	...	...	...	...	...	...	...	...	...	...	...	...	...	...	...	...	...	...	...
ALWAR	3	2	1	...	...	...	...	...	...	...	1	...	...	1	...	...	...	...	...	...	...	...	...	1	...	...	...	...	...
JHALLAWAR	...	...	...	...	...	...	...	...	...	...	...	...	...	...	...	...	...	...	...	...	...	...	...	...	...	...	...	...	...
TONK	...	...	...	...	...	...	...	...	...	...	...	...	...	...	...	...	...	...	...	...	...	...	...	...	...	...	...	...	...
SHAHPURA	...	...	...	...	...	...	...	...	...	...	...	...	...	...	...	...	...	...	...	...	...	...	...	...	...	...	...	...	...
KOTA	...	...	...	...	...	...	...	...	...	...	...	...	...	...	...	...	...	...	...	...	...	...	...	...	...	...	...	...	...
Total Widowed	26	9	17	...	...	...	...	...	1	...	1	1	2	1	1	1	1	1	...	2	1	...	5	2	1	...	3	1	1

IMPERIAL TABLE.

TABLE VIII.—Part E.—Civil Condition by Religions and Age.—TOTAL CHRISTIAN POPULATION.

STATES, ETC.	(1) UNMARRIED.																													
	TOTAL.			AGE—PERIODS.																										
				0—4		5—9		10—14		15—19		20—24		25—29		30—34		35—39		40—44		45—49		50—54		55—59		60 AND OVER.	
	TOTAL.	Males.	Females.	Males.	Females.	Males.	Females.	Males.	Females.	Males.	Females.	Males.	Females.	Males.	Females.	Males.	Females.	Males.	Females.	Males.	Females.	Males.	Females.	Males.	Females.	Males.	Females.	Males.	Females.
1	2	3	4	5	6	7	8	9	10	11	12	13	14	15	16	17	18	19	20	21	22	23	24	25	26	27	28	29	30
MEYWAR	16	9	7	3	3	2	2	1	1	2	...	...	1	...	...	...	...	...	...	1	...	...	...	...	...	...	...	...	...
MARWAR	82	36	46	9	6	3	6	4	5	7	15	5	8	4	4	2	2	1	...	1	...	...	...	...	...	...	...	...	...
SIROHI	246	152	94	27	10	36	24	3	37	20	18	15	3	15	1	4	...	1	...	1	...	...	1	...	...	...	...	...	...
BIKANIR	12	7	5	...	1	...	...	2	1	1	...	...	...	...	1	..	1	2	...	...	...	1	1	1	...	...	...	...	...
JEYPORE	287	152	135	47	51	37	32	17	18	13	19	11	5	12	8	9	...	4	...	1	2	...	...	1	...	...	...	...	...
KISHANGARH	...	...	...	...	...	...	...	...	...	...	...	...	...	...	...	...	...	..	...	...	...	...	...	...	...	...	...	...	...
BHARATPUR	2	2	...	...	...	...	...	...	...	.	...	...	...	2	...	...	...	...	...	...	...	...	...	...	...	...	...	...	...
KARAULI	13	7	6	1	...	2	1	...	...	1	2	...	1	...	...	...	...	...	2	...	...	3	...	...	...	...	...	...	...
DHOLPUR	5	4	1	...	...	...	...	...	...	...	...	1	...	2	...	...	...	...	...	1	...	...	...	...	1	...	...	...	...
ALWAR	37	19	18	6	5	3	4	2	4	2	2	3	1	...	2	1	...	1	...	...	...	1	...	...	...	...	...	...	...
JHALLAWAR	18	6	12	...	3	1	2	...	2	...	2	...	...	...	...	...	3	1	...	2	...	...	...	2	...	...	...	...	...
TONK	1	1	...	...	...	1	...	...	...	...	...	...	...	...	...	...	...	...	...	...	...	...	...	...	...	...	...	...	...
SHAHPURA	2	2	...	...	...	...	...	...	...	...	...	...	...	...	...	...	...	...	...	...	...	...	...	2	...	...	...	...	...
KOTA	...	...	...	...	...	...	...	...	...	...	...	...	...	...	...	...	...	...	...	...	...	...	...	...	...	...	...	...	...
Total States	721	397	324	93	79	85	71	59	68	46	58	35	19	35	16	16	6	10	2	7	2	5	2	6	1	...	...	...	...
ERINPURA	10	6	4	...	1	2	1	...	...	2	2	1	...	1	...	...	...	...	...	...	...	...	...	...	...	...	...	...	...
KHERWARA	6	3	3	2	2	...	...	...	...	...	1	1	...	...	...	...	...	...	...	...	...	...	...	...	...	...	...	...	...
KOTRA	...	...	...	...	...	...	...	...	...	...	...	...	...	...	...	...	...	...	...	...	...	...	...	...	...	...	...	...	...
ABU (SANITARIUM)	17	12	5	3	2	1	2	1	1	...	...	5	...	2	...	...	...	...	...	...	...	...	...	...	...	...	...	...	...
Total Cantonments	33	21	12	5	5	3	3	1	1	2	3	7	...	3	...	...	...	...	...	...	...	...	...	...	...	...	...	...	...
Total Christians Unmarried	754	418	336	98	84	88	74	60	69	48	61	42	19	38	16	16	6	10	2	7	2	5	2	6	1	...	...	...	...

Table VIII.—Part E.—Christian Population—Rajputana Agency.

STATES, ETC.	(2) MARRIED.																													
	TOTAL.			AGE—PERIODS.																										
				0—4		5—9		10—14		15—19		20—24		25—29		30—34		35—39		40—44		45—49		50—54		55—59		60 AND OVER.	
	TOTAL.	Males.	Females.	Males.	Females.	Males.	Females.	Males.	Females.	Males.	Females.	Males.	Females.	Males.	Females.	Males.	Females.	Males.	Females.	Males.	Females.	Males.	Females.	Males.	Females.	Males.	Females.	Males.	Females.
1	2	3	4	5	6	7	8	9	10	11	12	13	14	15	16	17	18	19	20	21	22	23	24	25	26	27	28	29	30
MEWAR	21	11	10	...	...	...	...	...	...	...	1	...	2	2	1	...	3	2	1	3	1	1	1	2	...	1	...	...	...
MARWAR	44	25	19	...	...	...	...	...	...	...	...	...	4	3	2	...	1	3	5	8	5	6	1	5	1	...	...	...	...
SIROHI	118	61	57	...	...	...	...	...	...	...	6	2	12	10	13	11	6	11	7	12	7	6	4	7	1	1	1	1	...
BIKANIR	...	...	...	...	...	...	...	...	...	...	...	...	...	...	...	...	...	...	...	...	...	...	...	...	...	...	...	...	...
JEYPORE	232	119	113	...	...	...	...	...	...	1	13	2	26	22	27	22	22	22	7	20	8	15	6	7	3	7	...	1	1
KISHANGARH	...	...	...	...	...	...	...	...	...	...	...	...	...	...	...	...	...	...	...	...	...	...	...	...	...	...	...	...	...
BHARATPUR	2	...	2	...	...	...	...	...	...	...	...	...	1	...	...	...	...	...	...	...	...	...	...	...	1	...	...	...	...
KARAULI	...	...	...	...	...	...	...	...	...	...	...	...	...	...	...	...	...	...	...	...	...	...	...	...	...	...	...	...	...
DHOLPUR	1	1	...	...	...	...	...	...	...	...	...	...	...	...	...	...	...	...	...	1	...	...	...	...	...	...	...	...	...
ALWAR	24	14	10	...	...	...	...	...	...	...	...	...	2	2	3	5	1	...	2	...	1	4	...	2	1	1	...	...	...
JHALLAWAR	...	...	...	...	...	...	...	...	...	...	...	...	...	...	...	...	...	...	...	...	...	...	...	...	...	...	...	...	...
TONK	2	1	1	...	...	...	...	...	...	...	...	...	...	...	1	...	...	1	...	...	...	...	...	...	...	...	...	...	...
SHAHPURA	...	...	...	...	...	...	...	...	...	...	...	...	...	...	...	...	...	...	...	...	...	...	...	...	...	...	...	...	...
KOTA	4	2	2	...	...	...	...	...	...	...	...	...	...	...	...	...	2	...	...	1	...	1	...	...	...	...	...	...	...
Total States	448	234	214	...	...	...	...	...	...	1	20	4	47	39	47	38	35	39	22	45	22	33	12	23	7	10	1	2	1
ERINPURA	10	7	3	...	...	...	...	...	...	...	...	...	...	...	...	3	2	2	...	1	1	1	...	...	...	...	...	...	...
KHERWARA	10	6	4	...	...	...	...	...	...	1	...	...	...	...	2	2	...	...	...	1	2	2	...	...	...	...	...	...	...
KOTRA	6	3	3	...	...	...	...	...	...	...	1	...	...	1	1	1	...	1	1	...	...	...	...	...	...	...	...	...	...
ABU (SANITARIUM)	8	4	4	...	...	...	...	...	...	...	...	...	...	...	2	...	...	1	...	3	2	...	...	...	...	...	...	...	...
Total Cantonments	34	20	14	...	...	...	...	...	...	1	1	...	...	1	5	6	2	4	1	5	5	3	...	...	...	...	...	...	...
Total Married	482	254	228	...	...	...	...	...	...	2	21	4	47	40	52	44	37	43	23	50	27	36	12	23	7	10	1	2	1

TABLE VIII.—Part E.—Civil Condition by Religions and Age.—TOTAL CHRISTIAN POPULATION—*contd.*

STATES, ETC.	(3) WIDOWED.																													
	TOTAL.			AGE PERIODS—CIVIL CONDITION.																										
				0—4.		5—9		10—14		15—19		20—24		25—29		30—34		35—39		40—44		45—49		50—54		55—59		60 AND OVER.	
	TOTAL.	Males.	Females.	Males.	Females.	Males.	Females.	Males.	Females.	Males.	Females.	Males.	Females.	Males.	Females.	Males.	Females.	Males.	Females.	Males.	Females.	Males.	Females.	Males.	Females.	Males.	Females.	Males.	Females.
1	2	3	4	5	6	7	8	9	10	11	12	13	14	15	16	17	18	19	20	21	22	23	24	25	26	27	28	29	30
MEYWAR	3	1	2	...	...	...	...	...	...	...	...	...	...	...	...	...	1	...	...	...	...	1	...	...	...	...	1	...	...
MARWAR	5	1	4	...	...	...	...	...	...	...	...	...	...	...	...	...	...	...	...	...	1	...	1	1	...	...	1	...	1
SIROHI AND ABU	15	9	6	...	...	...	...	...	...	...	...	...	...	...	...	2	...	2	...	1	1	1	2	1	1	...	1	2	1
BIKANIR	...	...	...	...	...	...	...	...	...	...	...	...	...	...	...	...	...	...	...	...	...	...	...	...	...	...	...	...	...
JEYPORE	32	18	14	...	...	...	...	...	...	...	...	...	1	3	2	2	...	2	2	2	2	2	1	3	3	1	2	3	1
KISHANGARH	...	...	...	...	...	...	...	...	...	...	...	...	...	...	...	...	...	...	...	...	...	...	...	...	...	...	...	...	...
BHARATPUR	...	...	...	...	...	...	...	...	...	...	...	...	...	...	...	...	...	...	...	...	...	...	...	...	...	...	...	...	...
KARAULI	...	...	...	...	...	...	...	...	...	...	...	...	...	...	...	...	...	...	...	...	...	...	...	...	...	...	...	...	...
DHOLPUR	...	...	...	...	...	...	...	...	...	...	...	...	...	...	...	...	...	...	...	...	...	...	...	...	...	...	...	...	...
ALWAR	2	..	2	...	...	...	...	...	...	...	...	...	...	...	...	...	...	...	...	...	1	...	1	...	...	...	...	...	...
JHALLAWAR	...	...	...	...	...	...	...	...	...	...	...	...	...	...	...	...	...	...	...	...	...	...	...	...	...	...	...	...	...
TONK	...	...	...	...	...	...	...	...	...	...	...	...	...	...	...	...	...	...	...	...	...	...	...	...	...	...	...	...	...
SHAHPURA	...	...	...	...	...	...	...	...	...	...	...	...	...	...	...	...	...	...	...	...	...	...	...	...	...	...	...	...	...
KOTA	...	...	...	...	...	...	...	...	...	...	...	...	...	...	...	...	...	...	...	...	...	...	..	..	.	...	...	...	...
Total States	57	29	28	...	...	...	...	...	...	...	...	...	1	3	2	4	1	4	2	3	5	4	5	5	4	1	5	5	8
ERINPURA	...	...	...	...	...	...	...	...	...	...	...	...	...	...	...	...	...	...	...	...	...	...	...	...	...	...	...	...	...
KHERWARA	...	...	...	...	...	...	...	...	...	...	...	...	...	...	...	...	...	...	...	...	...	...	...	...	...	...	...	...	...
KOTRA	...	...	...	...	...	...	...	...	...	...	...	...	...	...	...	...	...	...	...	...	...	...	...	...	...	...	...	...	...
ABU (SANITARIUM)	...	...	...	...	...	...	...	...	...	...	...	...	...	...	...	...	...	...	...	...	...	...	...	...	...	...	...	...	...
Total Widowed	57	29	28	...	...	...	...	...	...	...	...	...	1	3	2	4	1	4	2	3	5	4	5	5	4	1	5	5	8

IMPERIAL TABLE.

TABLE VIII.—Part F.—Civil Condition by Religions and Age.—TOTAL ANIMISTIC (BHILS).

STATES, ETC.	(1) UNMARRIED.																															
	TOTAL.			AGE—PERIODS.																												
				0—4		5—9		10—14		15—19		20—24		25—29		30—34		35—39		40—44		45—49		50—54		55—59		60 AND OVER.	
	TOTAL.	Males.	Females.	Males.	Females.	Males.	Females.	Males.	Females.	Males.	Females.	Males.	Females.	Males.	Females.	Males.	Females.	Males.	Females.	Males.	Females.	Males.	Females.	Males.	Females.	Males.	Females.	Males.	Females.
1	2	3	4	5	6	7	8	9	10	11	12	13	14	15	16	17	18	19	20	21	22	23	24	25	26	27	28	29	30
KOTRA CANTONMENT	2	2	...	...	...	...	...	...	...	...	...	...	...	2	...	...	...	...	...	...	...	...	...	...	...	...	...	...	...
(2) MARRIED.																													
KOTRA CANTONMENT	111	111	...	...	...	...	...	...	...	...	...	1	...	27	...	35	...	26	...	15	...	5	...	1	...	1	...	...	...
(3) WIDOWED.																													
	Nil							Nil										Nil											

Part G.—TOTAL JEW POPULATION.

	TOTAL.			0—4		5—9		10—14		15—19		20—24		25—29		30—34		35—39		40—44		45—49		50—54		55—59		60 AND OVER.	
(1) UNMARRIED.																													
SIROHI	4	3	1	1	...	...	1	1	...	1	...	...	...	...	...	...	...	...	...	...	...	...	...	...	...	...	...	...	...
JEYPORE	1	1	...	...	...	...	...	...	...	1	...	...	...	...	...	...	...	...	...	...	...	...	...	...	...	...	...	...	...
Total	5	4	1	1	...	...	1	1	...	2	...	...	...	...	...	...	...	...	...	...	...	...	...	...	...	...	...	...	...
(2) MARRIED.																													
MARWAR	2	1	1	...	...	...	...	...	...	...	...	...	...	...	1	...	...	...	...	1	...	...	...	...	...	...	...	...	...
SIROHI	4	2	2	...	...	...	...	...	...	...	...	...	1	...	...	1	...	...	...	...	...	...	...	1	1	...	...	...	...
Total	6	3	3	...	...	...	...	...	...	...	...	...	1	...	1	1	...	...	...	1	...	...	...	1	1	...	...	...	...
(3) WIDOWED.																													
SIROHI	1	...	1	...	...	...	...	...	...	...	...	...	...	...	...	...	...	...	...	...	...	...	...	...	...	...	...	...	1
Total	1	...	1	...	...	...	...	...	...	...	...	...	...	...	...	...	...	...	...	...	...	...	...	...	...	...	...	...	1
GRAND TOTAL	12	7	5	1	...	...	1	1	...	2	...	...	1	...	1	1	...	...	...	1	...	...	...	1	1	...	...	...	1

IMPERIAL TABLE.

TABLE VIII.—Part H.—Civil Condition by Religions and Age.—TOTAL PARSI POPULATION.

STATES, ETC.	(1) UNMARRIED.																													
	TOTAL.			AGE—PERIODS.																										
				0—4		5—9		10—14		15—19		20—24		25—29		30—34		35—39		40—44		45—49		50—54		55—59		60 AND OVER.	
	TOTAL.	Males.	Females.	Males.	Females.	Males.	Females.	Males.	Females.	Males.	Females.	Males.	Females.	Males.	Females.	Males.	Females.	Males.	Females.	Males.	Females.	Males.	Females.	Males.	Females.	Males.	Females.	Males.	Females.
1	2	3	4	5	6	7	8	9	10	11	12	13	14	15	16	17	18	19	20	21	22	23	24	25	26	27	28	29	30
MARWAR	2	1	1	1	1	...	...	...	...	...	...	...	...	...	...	...	...	...	...	...	...	...	...	...	...	...	...	...	...
JEYPORE	10	5	5	4	1	...	3	...	1	1	...	...	...	...	...	...	...	...	...	...	...	...	...	...	...	...	...	...	...
Total	12	6	6	5	2	...	3	...	1	1	...	...	...	...	...	...	...	...	...	...	...	...	...	...	...	...	...	...	...
(2) MARRIED.																														
MARWAR	4	2	2	...	...	...	...	...	...	...	...	1	...	...	1	...	...	...	...	...	...	...	1	1	...	...	...	...	...
SIROHI	1	1	...	...	...	...	...	...	...	...	...	...	...	...	...	...	...	...	...	1	...	...	...	...	...	...	...	...	...
JEYPORE	9	5	4	...	...	...	...	...	...	...	...	1	2	...	2	1	1	1	...	...	...	1	...	...	...	...	...	...	...
Total	14	8	6	...	...	...	...	...	...	...	...	3	1	...	3	1	1	1	...	1	...	1	1	1	...	...	...	...	...
(3) WIDOWED.																														
	Nil									*Nil*										*Nil*									

Part I.—TOTAL SIKH POPULATION.

(1) UNMARRIED.																													
MARWAR	1	...	1	...	...	...	1	...	...	...	...	...	...	...	...	...	...	...	...	...	...	...	...	...	...	...	...	...	...
JEYPORE	4	2	2	...	1	...	1	1	...	...	...	...	...	...	...	...	...	...	...	...	...	...	...	...	...	...	...	...	...
ALWAR	2	2	...	1	...	1	...	...	...	...	...	...	...	...	...	...	...	...	...	...	...	1	...	...	...	...	...	...	...
ERINPURA	2	2	...	...	...	...	...	...	...	...	...	2	...	...	...	...	...	...	...	...	...	...	...	...	...	...	...	...	...
Total	9	6	3	1	1	1	2	1	...	...	...	2	...	...	...	...	...	...	...	...	...	1	...	...	...	...	...	...	...
(2) MARRIED.																													
MARWAR	2	1	1	...	...	...	...	...	...	...	...	...	...	...	...	1	1	...	...	...	...	...	...	...	...	...	...	...	...
JEYPORE	7	5	2	...	...	...	...	...	...	1	...	1	1	...	...	1	1	...	...	2	...	...	...	...	...	...	...	...	...
ALWAR	4	2	2	...	...	...	...	...	...	...	...	...	...	...	...	1	1	...	...	...	...	1	...	...	1	...	...	...	...
ERINPURA	7	7	...	...	...	...	...	...	...	...	...	2	...	2	...	1	...	...	...	...	...	2	...	...	...	...	...	...	...
Total	20	15	5	...	...	...	...	...	...	1	...	3	1	2	...	4	3	...	...	2	...	3	...	...	1	...	...	...	...
(3) WIDOWED.																													
ALWAR	1	...	1	...	...	...	...	...	...	...	...	...	...	...	...	...	...	...	...	...	...	...	...	...	1	...	...	...	...

IMPERIAL TABLE.

TABLE VIII—Part J.—Civil Condition by Religions and Age.—MINOR RELIGION.

STATES, ETC.	TOTAL.			AGE-PERIODS.																									
				0—4		5—9		10—14		15—19		20—24		25—29		30—34		35—39		40—44		45—49		50—54		55—59		60 AND OVER.	
	TOTAL.	Males.	Females.	Males.	Females.	Males.	Females.	Males.	Females.	Males.	Females.	Males.	Females.	Males.	Females.	Males.	Females.	Males.	Females.	Males.	Females.	Males.	Females.	Males.	Females.	Males.	Females.	Males.	Females.
1	2	3	4	5	6	7	8	9	10	11	12	13	14	15	16	17	18	19	20	21	22	23	24	25	26	27	28	29	30
(1) UNMARRIED.																													
JEYPORE	1	1	...	...	...	...	...	...	...	...	...	...	...	1	...	...	...	...	...	...	...	...	...	...	...	...	...	...	...
(2) MARRIED.																													
JEYPORE	1	1	...	...	...	...	...	...	...	...	...	...	...	...	...	...	...	1	...	...	...	...	...	...	...	...	...	...	...
(3) WIDOWED.																													
	Nil									*Nil*										*Nil*									

RAJPUTANA AGENCY.

CENSUS OF 1891.

IMPERIAL TABLE IX IN TEN PARTS.

Education by Religion and Age.

NOTE.—This Table only includes (1) Railway, (2) Europeans and Eurasians, and (3) Cantonment population. Native States' population was not required to return degree of education.

Abstract.

	Total by Education.		
	Total.	Males.	Females.
Total Learning	588	465	123
Total Literate	3,435	2,952	483
Total Illiterate	12,693	7,664	5,029
TOTAL .	16,716	11,081	5,635
Add—The unreturned and unenumerated population	12,203,627	6,444,527	5,759,100
GRAND TOTAL .	12,220,343	6,455,608	5,764,735

IMPERIAL TABLE.

TABLE IX.—Part A.—Education by Religion and Age.—Total Population.—ALL RELIGIONS.

STATES, ETC.	TOTAL POPULATION.			TOTAL BY EDUCATION.						AGE PERIODS.																							
				LEARNING.		LITERATE.		ILLITERATE.		0—14								15—24								25 AND OVER.							
										TOTAL.		LEARNING.		LITERATE.		ILLITERATE.		TOTAL.		LEARNING.		LITERATE.		ILLITERATE.		TOTAL.		LEARNING.		LITERATE.		ILLITERATE.	
	TOTAL.	Males.	Females.	Males.	Females.	Males.	Females.	Males.	Females.	Males.	Females.	Males.	Females.	Males.	Females.	Males.	Females.	Males.	Females.	Males.	Females.	Males.	Females.	Males.	Females.	Males.	Females.	Males.	Females.	Males.	Females.	Males.	Females.
1	2	3	4	5	6	7	8	9	10	11	12	13	14	15	16	17	18	19	20	21	22	23	24	25	26	27	28	29	30	31	32	33	34
MEYWAR	967	651	316	16	1	134	22	501	293	105	112	13	1	3	1	89	110	129	68	2	...	34	10	93	58	417	136	1	...	97	11	319	125
MARWAR	1,861	1,158	703	19	5	339	69	800	629	251	251	14	4	10	5	227	242	240	188	3	1	102	31	135	156	667	264	2	...	227	33	438	231
SIROHI AND ABU	2,575	1,592	983	110	57	413	107	1,069	819	433	353	94	51	24	15	315	287	305	234	15	6	79	39	211	189	854	396	1	...	310	53	543	343
BIKANIR	12	7	5	2	...	5	2	...	3	2	2	2	...	...	...	...	2	1	...	...	...	1	...	...	...	4	3	...	...	4	2	...	1
JEYPORE	6,621	4,219	2,402	149	41	942	216	3,128	2,145	981	852	124	36	32	30	825	786	922	569	23	3	242	78	657	488	2,316	981	2	2	668	108	1,646	871
KISHANGARH	94	68	26	10	1	21	1	37	24	15	8	9	1	1	...	5	7	11	6	1	...	4	1	6	5	42	12	...	...	16	...	26	12
BHARATPUR	480	357	123	12	...	65	7	280	116	48	47	10	...	1	...	37	47	70	25	2	...	22	4	46	21	239	51	...	...	42	3	197	48
KARAULI	13	7	6	...	...	5	3	2	3	3	1	...	...	1	...	2	1	1	3	...	...	1	1	...	2	3	2	...	...	3	2	...	...
DHOLPUR	166	119	47	...	...	34	3	85	44	16	16	.	...	3	...	13	16	31	10	...	...	8	1	23	9	72	21	...	...	23	2	49	19
ALWAR	1,029	730	299	23	10	139	21	568	268	111	102	20	9	3	...	88	93	169	64	3	1	37	6	129	57	450	133	...	...	99	15	351	118
JHALLAWAR	18	6	12	1	3	5	8	...	1	1	7	1	3	...	3	...	1	...	2	...	...	...	2	...	...	5	3	...	...	5	3	...	...
TONK	125	86	39	1	...	11	1	74	38	13	18	1	...	...	...	12	18	10	9	...	...	1	...	9	9	63	12	...	...	10	1	53	11
SHAHPURA	2	2	...	...	...	2	...	...	...	...	...	...	...	...	...	...	...	...	...	...	...	...	...	...	...	2	...	...	...	2	...	...	...
KOTA	4	2	2	...	...	2	2	...	...	...	...	...	...	...	...	...	...	...	...	...	...	...	...	...	...	2	2	...	...	2	2	...	...
Total States	13,967	9,004	4,963	343	118	2,117	462	6,544	4,383	1,979	1,769	288	105	78	54	1,613	1,610	1,889	1,178	49	11	531	173	1,309	994	5,136	2,016	6	2	1,508	235	3,622	1,779
ERINPURA	1,859	1,286	573	75	2	597	11	614	560	251	236	28	2	18	1	205	233	361	143	31	...	178	5	152	138	674	194	16	...	401	5	257	189
KHERWARA	648	588	60	45	...	209	4	334	56	20	21	3	...	2	...	15	21	160	12	35	...	48	1	77	11	408	27	7	...	159	3	242	24
KOTRA	150	147	3	...	...	18	2	129	1	...	...	...	...	...	...	..	...	3	1	...	...	1	...	2	1	144	2	...	...	17	2	127	...
ABU (Sanitarium)	92	56	36	2	3	11	4	43	29	16	14	2	3	...	...	14	11	15	11	...	...	5	...	10	11	25	11	...	...	6	4	19	7
Total Cantonments	2,749	2,077	672	122	5	835	21	1,120	646	287	271	33	5	20	1	234	265	539	167	66	...	232	6	241	161	1,251	234	23	...	583	14	645	220
GRAND TOTAL	16,716	11,081	5,635	465	123	2,952	483	7,664	5,029	2,266	2,040	321	110	98	55	1,847	1,875	2,428	1,345	115	11	763	179	1,550	1,155	6,387	2,250	29	2	2,091	249	4,267	1,999

Part B.—HINDUS.

STATES, ETC.	TOTAL POPULATION.			TOTAL BY EDUCATION.						AGE PERIODS.																					
				Learning.		Literate.		Illiterate.		0—14								15—24								25 and over.							
										Total.		Learning.		Literate.		Illiterate.		Total.		Learning.		Literate.		Illiterate.		Total.		Learning.		Literate.		Illiterate.	
	Total.	Males.	Females.	Males.	Females.	Males.	Females.	Males.	Females.	Males.	Females.	Males.	Females.	Males.	Females.	Males.	Females.	Males.	Females.	Males.	Females.	Males.	Females.	Males.	Females.	Males.	Females.	Males.	Females.	Males.	Females.	Males.	Females.
1	2	3	4	5	6	7	8	9	10	11	12	13	14	15	16	17	18	19	20	21	22	23	24	25	26	27	28	29	30	31	32	33	34
Meywar	691	474	217	7	...	90	7	377	210	70	79	5	...	3	...	62	79	97	45	1	...	22	4	74	41	307	93	1	...	65	3	241	90
Marwar	1,187	767	420	12	...	193	11	562	409	168	145	9	...	...	1	159	144	160	115	2	...	61	4	97	111	439	160	1	...	132	6	306	154
Sirohi and Abu	1,670	1,051	619	25	2	232	19	794	598	272	206	21	2	17	3	234	201	198	142	3	...	41	8	154	134	581	271	1	...	174	8	406	263
Bikanir	...	...	...	...	...	...	...	...	...	...	...	...	...	...	...	...	...	...	...	...	...	...	...	...	...	...	...	...	...	...	...	...	...
Jeypore	4,256	2,820	1,436	76	8	559	36	2,185	1,392	564	482	61	6	11	6	492	470	650	354	14	1	157	14	479	339	1,606	600	1	1	391	16	1,214	583
Kishangarh	76	53	23	9	...	18	1	26	22	14	7	8	...	1	...	5	7	7	6	1	...	4	1	2	5	32	10	...	...	13	...	19	10
Bharatpur	348	273	75	4	...	48	4	221	71	30	27	4	...	1	...	25	27	51	17	...	...	17	2	34	15	192	31	...	...	30	2	162	29
Karauli	...	...	...	...	...	...	...	...	...	...	...	...	...	...	...	...	...	...	...	...	...	...	...	...	...	...	...	...	...	...	...	...	...
Dholpur	126	90	36	...	...	24	2	66	34	14	10	...	...	3	...	11	10	25	9	...	...	6	1	19	8	51	17	...	...	15	1	36	16
Alwar	715	520	195	11	...	95	4	414	191	77	67	11	...	1	...	65	67	125	44	...	...	30	2	95	42	318	84	...	...	64	2	254	82
Jhallawar	...	...	...	...	...	...	...	...	...	...	...	...	...	...	...	...	...	...	...	...	...	...	...	...	...	...	...	...	...	...	...	...	...
Tonk	83	62	21	...	...	8	...	54	21	4	9	...	...	...	...	4	9	7	5	...	...	...	...	7	5	51	7	...	...	8	...	43	7
Shahpura	...	...	...	...	...	...	...	...	...	...	...	...	...	...	...	...	...	...	...	...	...	...	...	...	...	...	...	...	...	...	...	...	...
Kota	...	...	...	...	...	...	...	...	...	...	...	...	...	...	...	...	...	...	...	...	...	...	...	...	...	...	...	...	...	...	...	...	...
Total States	9,152	6,110	3,042	144	10	1,267	84	4,699	2,948	1,213	1,032	119	8	37	10	1,057	1,014	1,320	737	21	1	338	36	961	700	3,577	1,273	4	1	892	38	2,681	1,234
Erinpura	1,567	1,075	492	60	1	486	3	529	488	224	204	20	1	12	...	192	203	291	120	26	...	134	2	131	118	560	168	14	...	340	1	206	167
Kherwara	599	549	50	44	...	190	...	315	50	16	17	2	...	2	...	12	17	144	11	35	...	40	...	69	11	389	22	7	...	148	...	234	22
Kotra	21	21	...	...	...	13	...	8	...	...	...	...	...	...	...	...	...	1	...	...	...	1	...	...	...	20	...	...	...	12	...	8	...
Abu (Sanitarium)	59	36	23	...	...	1	...	35	23	10	7	...	...	...	...	10	7	7	9	...	...	...	...	7	9	19	7	...	...	1	...	18	7
Total Cantonments	2,246	1,681	565	104	1	690	3	887	561	250	228	22	1	14	...	214	227	443	140	61	...	175	2	207	138	988	197	21	...	501	1	466	196
Total Hindus	11,398	7,791	3,607	248	11	1,957	87	5,586	3,509	1,463	1,260	141	9	51	10	1,271	1,241	1,763	877	82	1	513	38	1,168	838	4,565	1,470	25	1	1,393	39	3,147	1,430

IMPERIAL TABLE.

TABLE IX.—Part C.—Education by Religion and Age.—MUSSULMANS.

STATES, ETC.	TOTAL POPULATION.			TOTAL BY EDUCATION.						AGE PERIODS.																							
				LEARNING.		LITERATE.		ILLITERATE.		0—14								15—24								25 AND OVER.							
										TOTAL.		LEARNING.		LITERATE.		ILLITERATE.		TOTAL.		LEARNING.		LITERATE.		ILLITERATE.		TOTAL.		LEARNING.		LITERATE.		ILLITERATE.	
	TOTAL.	Males.	Females.	Males.	Females.	Males.	Females.	Males.	Females.	Males.	Females.	Males.	Females.	Males.	Females.	Males.	Females.	Males.	Females.	Males.	Females.	Males.	Females.	Males.	Females.	Males.	Females.	Males.	Females.	Males.	Females.	Males.	Females.
1	2	3	4	5	6	7	8	9	10	11	12	13	14	15	16	17	18	19	20	21	22	23	24	25	26	27	28	29	30	31	32	33	34
Meywar	227	148	79	5	...	25	2	118	77	29	27	5	...	...	...	24	27	25	18	...	...	7	2	18	16	94	34	...	...	18	...	76	34
Marwar	458	270	188	2	...	44	3	224	185	59	81	1	...	2	...	56	81	47	40	...	...	10	2	37	38	164	67	1	...	32	1	131	66
Sirohi and Abu	485	294	191	5	2	54	3	235	186	60	74	4	2	1	...	55	72	65	47	1	...	14	1	50	46	169	70	...	...	39	2	130	68
Bikanir	...	...	...	...	...	...	...	...	...	...	...	...	...	...	...	...	...	...	...	...	...	...	...	...	...	...	...	...	...	...	...	...	...
Jeypore	1,702	1,042	660	31	6	148	5	863	649	303	253	26	5	5	1	272	247	226	145	4	...	47	2	175	143	513	262	1	1	96	2	416	259
Kishangarh	18	15	3	1	1	3	...	11	2	1	1	1	1	...	...	...	...	4	...	...	...	...	...	4	...	10	2	...	...	3	...	7	2
Bhuratpur	125	79	46	8	...	12	1	59	45	18	20	6	...	...	...	12	20	19	7	2	...	5	1	12	6	42	19	...	...	7	...	35	19
Karauli	...	...	...	...	...	...	...	...	...	...	...	...	...	...	...	...	...	...	...	...	...	...	...	...	...	...	...	...	...	...	...	...	...
Dholpur	34	24	10	...	...	5	...	19	10	2	6	...	...	...	...	2	6	5	1	...	...	1	...	4	1	17	3	...	...	4	...	13	3
Alwar	237	168	69	2	...	17	...	149	69	20	22	1	...	...	...	19	22	39	14	1	...	4	...	34	14	109	33	...	...	13	...	96	33
Jhallawar	...	...	...	...	...	...	...	...	...	...	...	...	...	...	...	...	...	...	...	...	...	...	...	...	...	...	...	...	...	...	...	...	...
Tonk	38	21	17	...	...	1	...	20	17	8	9	...	...	...	...	8	9	2	4	...	...	...	...	2	4	11	4	...	...	1	...	10	4
Shahpura	...	...	...	...	...	...	...	...	...	...	...	...	...	...	...	...	...	...	...	...	...	...	...	...	...	...	...	...	...	...	...	...	...
Kota	...	...	...	...	...	...	...	...	...	...	...	...	...	...	...	...	...	...	...	...	...	...	...	...	...	...	...	...	...	...	...	...	...
Total States	3,324	2,061	1,263	54	9	309	14	1,698	1,240	500	493	44	8	8	1	448	484	432	276	8	...	88	8	336	268	1,129	494	2	1	213	5	914	488
Erinpura	263	189	74	13	...	96	3	80	71	25	30	6	...	6	1	13	29	63	21	5	...	39	1	19	20	101	23	2	...	51	1	48	22
Kherwara	33	30	3	...	...	14	...	16	3	2	2	...	...	...	...	2	2	14	...	...	...	8	...	6	...	14	1	...	...	6	...	8	1
Kotra	10	10	...	...	...	1	...	9	...	...	...	...	...	...	...	...	...	1	...	...	...	...	...	1	...	9	...	...	...	1	...	8	...
Abu (Sanitarium)	8	4	4	...	...	...	...	4	4	1	2	...	...	...	...	1	2	3	2	...	...	...	...	3	2	...	...	...	...	...	...	...	...
Total Cantonments	314	233	81	13	...	111	3	109	78	28	34	6	...	6	1	16	33	81	23	5	...	47	1	29	22	124	24	2	...	58	1	64	23
Total Mussulmans	3,638	2,294	1,344	67	9	420	17	1,807	1,318	528	527	50	8	14	2	464	517	513	299	13	...	135	9	365	290	1,253	518	4	1	271	6	978	511

Part D.—JAINS.

STATES, ETC.	TOTAL POPULATION.			TOTAL BY EDUCATION.						AGE PERIODS.																							
				LEARNING.		LITERATE.		ILLITERATE.		0—14								15—24								25 AND OVER.							
										TOTAL.		LEARNING.		LITERATE.		ILLITERATE.		TOTAL.		LEARNING.		LITERATE.		ILLITERATE.		TOTAL.		LEARNING.		LITERATE.		ILLITERATE.	
	TOTAL.	Males.	Females.	Males.	Females.	Males.	Females.	Males.	Females.	Males.	Females.	Males.	Females.	Males.	Females.	Males.	Females.	Males.	Females.	Males.	Females.	Males.	Females.	Males.	Females.	Males.	Females.	Males.	Females.	Males.	Females.	Males.	Females.
1	2	3	4	5	6	7	8	9	10	11	12	13	14	15	16	17	18	19	20	21	22	23	24	25	26	27	28	29	30	31	32	33	34
MEYWAR	9	8	1	...	...	6	...	2	1	...	...	...	...	...	...	...	...	5	1	...	...	4	...	1	1	3	...	...	...	2	...	1	...
MARWAR	74	54	20	...	...	49	1	5	19	7	6	...	...	4	...	3	6	20	6	...	...	19	1	1	5	27	8	...	...	26	...	1	8
SIROHI AND ABU	31	19	12	...	...	18	...	1	12	3	1	...	...	3	...	...	1	4	5	...	...	3	...	1	5	12	6	...	...	12	...	...	6
JEYPORE	79	48	31	7	...	31	1	10	30	8	9	4	...	...	...	4	9	14	3	3	...	10	...	1	3	26	19	...	...	21	1	5	18
BHURATPUR	3	3	...	...	...	3	...	...	...	...	...	...	...	...	...	...	...	...	...	...	...	...	...	...	...	3	...	...	...	3	...	...	...
ALWAR	7	5	2	...	...	3	...	2	2	1	...	...	...	...	...	1	...	...	1	...	...	...	...	...	1	4	1	...	...	3	...	1	1
TONK	1	1	...	...	...	1	...	...	...	...	...	...	...	...	...	...	...	1	...	...	...	1	...	...	...	...	...	...	...	...	...	...	...
Total Jains	204	138	66	7	..	111	2	20	64	19	16	4	...	7	...	8	16	44	16	3	...	37	1	4	15	75	34	...	...	67	1	8	33

Part E.—CHRISTIANS.

MEYWAR	40	21	19	4	1	13	13	4	5	6	6	3	1	...	1	3	4	2	4	1	...	1	4	...	..	13	9	...	...	12	8	1	1
MARWAR	131	62	69	5	5	49	52	8	12	16	17	4	4	4	4	8	9	12	27	1	1	11	24	...	2	34	25	...	...	34	24	...	1
SIROHI AND ABU	379	222	157	79	53	105	84	38	20	96	71	68	47	3	12	25	12	37	39	11	6	20	30	6	3	89	47	...	...	82	42	7	5
BIKANIR	12	7	5	2	..	5	2	..	3	2	2	2	...	...	...	...	2	1	...	...	...	1	...	...	...	4	3	...	...	4	2	...	1
JEYPORE	551	289	262	35	26	191	168	63	68	101	101	33	24	15	21	53	56	27	64	2	2	23	60	2	2	161	97	...	...	153	87	8	10
KISHENGARH	...	...	...	...	...	...	...	...	...	...	...	..	...	...	...	...	...	...	...	...	...	...	...	...	...	...	...	...	...	...	...	...	...
BHARUTPUR	4	2	2	...	...	2	2	..	...	...	...	...	...	...	...	...	...	...	1	...	...	...	1	...	...	2	1	...	...	2	1	...	...
KARAULI	13	7	6	...	...	5	3	2	3	3	1	..	...	1	...	2	1	1	3	...	...	1	1	...	2	3	2	...	...	3	2	...	...
DHOLPUR	6	5	1	...	...	5	1	..	...	...	...	...	...	...	...	...	...	1	...	...	...	1	...	...	...	4	1	...	...	4	1	...	...
ALWAR	63	33	30	10	10	21	16	2	4	11	13	8	9	1	...	2	4	5	5	2	1	3	4	...	...	17	12	...	...	17	12	...	...
JHALLAWÁR	18	6	12	1	3	5	8	...	1	1	7	1	3	...	3	..	1	...	2	...	...	...	2	...	...	5	3	...	...	5	3	...	...
TONK	3	2	1	1	...	1	1	...	...	1	...	1	...	...	...	...	...	...	...	..	...	...	...	...	...	1	1	...	...	1	1	...	...
SHAHPURA	2	2	...	...	...	1	...	...	...	...	...	...	...	...	...	...	...	...	...	...	...	...	...	...	...	2	...	...	...	2	...	...	...
KOTA	4	2	2	...	...	2	2	...	...	.	..	...	...	...	...	...	...	...	...	...	..	.	...	.	...	2	2	...	...	2	2	...	...
Total States	1,226	660	566	137	98	406	352	117	116	237	218	120	88	24	41	93	89	86	145	17	10	61	126	8	9	337	203	...	...	321	185	16	18
ERINPURA	20	13	7	2	1	7	5	4	1	2	2	2	1	..	.	...	1	3	2	...	...	1	2	2	...	8	3	...	...	6	3	2	...
KHERWARA	16	9	7	1	...	5	4	3	3	2	2	1	...	...	...	1	2	2	1	...	...	...	1	2	...	5	4	...	...	5	3	...	1
KOTRA	6	3	3	...	...	3	2	...	1	...	...	...	...	...	...	..	...	...	1	...	...	...	...	...	1	3	2	..	...	3	2	...	.
ABU (SANITARIUM)	25	16	9	2	3	10	4	4	2	5	5	2	3	..	.	3	2	5	..	...	...	5	...	...	...	6	4	..	...	5	4	1	
	67	41	26	5	4	25	15	11	7	9	9	5	4	.		4	5	10	4	...	...	6	3	4	1	22	13	...	...	19	12	3	1
Total Christians	1,293	701	592	142	102	431	367	128	123	246	227	125	92	24	41	97	94	96	149	17	10	67	129	12	10	359	216	.	...	340	197	19	19

IMPERIAL TABLE.

TABLE IX.—Part F.—Education by Religion and Age.—ANIMISTIC.

STATES, ETC.	TOTAL POPULATION.			TOTAL BY EDUCATION.						AGE PERIODS.																									
				LEARNING.		LITERATE.		ILLITERATE.		0—14.								15—24.								25 AND OVER.							
										TOTAL.		LEARNING.		LITERATE.		ILLITERATE.		TOTAL.		LEARNING.		LITERATE.		ILLITERATE.		TOTAL.		LEARNING.		LITERATE.		ILLITERATE.	
	TOTAL.	Males.	Females.	Males.	Females.	Males.	Females.	Males.	Females.	Males.	Females.	Males.	Females.	Males.	Females.	Males.	Females.	Males.	Females.	Males.	Females.	Males.	Females.	Males.	Females.	Males.	Females.	Males.	Females.	Males.	Females.	Males.	Females.
1	2	3	4	5	6	7	8	9	10	11	12	13	14	15	16	17	18	19	20	21	22	23	24	25	26	27	28	29	30	31	32	33	34
KOTRÁ CANTONMENT	113	113	...	...	...	1	...	112	...	...	...	...	...	...	...	...	...	1	...	...	...	...	...	1	...	112	...	...	...	1	...	111	...

Part G.—JEWS.

MARWAR	1	1	...	...	...	1	...	...	...	...		...	...	...	...	...	...	...	...	...	...	...	...	...	...	1	...	...	...	1	...	...	...
SIROHI	9	5	4	1	...	3	1	1	3	2	1	1	...	...	...	1	1	1	1	...	...	1	...	...	1	2	2	...	...	2	1	...	1
JEYPORE	2	1	1	...	...	1	1	...	...	...	...	...	...	...	...	...	...	1	...	...	...	1	...	...	...	...	1	...	...	...	1	...	...
Total	12	7	5	1	...	5	2	1	3	2	1	1	...	...	...	1	1	2	1	...	...	2	...	...	1	3	3	...	...	3	2	...	1

Part H.—PARSIS.

MARWAR	6	3	3	...	...	2	1	1	2	1	1	...	...	...	...	1	1	1	...	...	...	1	...	...	...	1	2	...	...	1	1	...	1
SIROHI	1	1	...	...	...	1	...	...	...	...	...	...	...	...	...	...	...	...	...	...	...	...	...	...	...	1	...	...	...	1	...	...	...
JEYPORE	19	10	9	...	1	6	6	4	2	4	5	...	1	...	2	4	2	2	2	...	...	2	2	...	...	4	2	...	...	4	2	...	...
Total	26	14	12	...	1	9	7	5	4	5	6	...	1	...	2	5	3	3	2	...	...	3	2	...	...	6	4	...	...	6	3	...	1

Part I.—SIKHS.

STATES, ETC.	TOTAL POPULATION.			TOTAL BY EDUCATION.						AGE PERIODS.																							
										0—14								15—24								25 AND OVER.							
				LEARNING.		LITERATE.		ILLITERATE.		TOTAL.		LEARNING.		LITERATE.		ILLITERATE.		TOTAL.		LEARNING.		LITERATE.		ILLITERATE.		TOTAL.		LEARNING.		LITERATE.		ILLITERATE.	
	TOTAL.	Males.	Females.	Males.	Females.	Males.	Females.	Males.	Females.	Males.	Females.	Males.	Females.	Males.	Females.	Males.	Females.	Males.	Females.	Males.	Females.	Males.	Females.	Males.	Females.	Males.	Females.	Males.	Females.	Males.	Females.	Males.	Females.
1	2	3	4	5	6	7	8	9	10	11	12	13	14	15	16	17	18	19	20	21	22	23	24	25	26	27	28	29	30	31	32	33	34
MARWAR	3	1	2	...	...	1	...	...	2	...	1	...	...	...	...	...	1	...	...	...	...	...	...	...	...	1	1	...	...	1	...	...	1
JEYPORE	11	7	4	...	...	3	...	4	4	1	2	...	...	...	...	1	2	2	1	...	...	2	...	...	1	4	1	...	...	1	...	3	1
ALWAR	7	4	3	...	...	3	1	1	2	2	...	...	...	1	...	1	...	...	...	...	...	...	...	...	...	2	3	...	...	2	1	...	2
ERINPURA	9	9	...	...	...	8	...	1	...	...	...	...	...	...	...	...	...	4	...	...	...	4	...	...	...	5	...	...	...	4	...	1	...
Total	30	21	9	...	...	15	1	6	8	3	3	...	...	1	...	2	3	6	1	...	...	6	...	...	1	12	5	...	...	8	1	4	4

Part J.—MINOR RELIGION.

JEYPORE	2	2	...	...	...	2	...	...	...	...	...	...	...	...	...	...	...	...	...	...	...	...	...	...	...	2	...	...	...	2	...	...	...

No religion.

RAJPUTANA AGENCY.

CENSUS OF 1891.

IMPERIAL TABLE X.

Parent Tongue.

The details necessary for the compilation of this statement are not given in the schedules of Native States.

Total returned = 16,716

Males	11,081
Females	5,635
TOTAL	16,716

IMPERIAL TABLE.

TABLE X.—Parent Tongue (Railway Europeans, etc., and Cantonments).

Territorial Units (States, etc.)	Total Population.			Hindi.															A.—Vernaculars of India.											
				Meywari.			Dhundhari.			Merwari.			Meywati.			Total.			Hindustani and Urdu.			Marwari.			Rangri.			Gujrati.		
	Total.	Males.	Females.	Total.	Males.	Females.	Total.	Males.	Females.	Total.	Males.	Females.	Total.	Males.	Females.	Total.	Males.	Females.	Total.	Males.	Females.	Total.	Males.	Females.	Total.	Males.	Females.	Total.	Males.	Females.
1	2	3	4	5	6	7	8	9	10	11	12	13	14	15	16	17	18	19	20	21	22	23	24	25	26	27	28	29	30	31
Meywar	967	651	316	87	64	23	87	62	35	...	...	...	6	5	1	180	121	59	657	455	202	34	23	11	2	1	1	2	2	...
Marwar	1,861	1,158	703	...	...	...	86	52	34	...	...	...	2	1	1	88	53	35	1,184	739	445	310	218	92	...	...	...	127	70	57
Sirohi and Abu	2,575	1,592	983	...	...	...	5	4	1	...	...	...	...	...	...	5	4	1	1,242	781	461	307	184	123	3	3	...	546	340	206
Bikanir	12	7	5	...	...	...	...	...	...	...	...	...	...	...	...	...	...	...	...	...	...	...	...	...	...	...	...	...	...	...
Jeypore	6,621	4,219	2,402	23	17	6	377	301	76	...	...	...	6	3	3	406	321	85	5,175	3,271	1,904	268	213	55	1	1	...	54	27	27
Kishangarh	94	68	26	...	...	...	...	...	...	...	...	...	...	...	...	...	...	...	89	64	25	1	1	...	...	...	...	...	...	...
Bharatpur	480	357	123	...	...	...	9	8	1	...	...	...	1	1	...	10	9	1	456	338	118	2	2	...	...	...	...	1	1	...
Karauli	13	7	6	...	...	...	...	...	...	...	...	...	...	...	...	...	...	...	...	...	...	...	...	...	...	...	...	...	...	...
Dholpur	166	119	47	...	...	...	...	...	...	...	...	...	...	...	...	...	...	...	161	115	46	...	...	...	...	...	...	...	...	...
Alwar	1,029	730	299	...	...	...	30	20	10	...	...	...	3	1	2	33	21	12	891	641	250	...	...	...	...	...	...	1	1	...
Jhallawar	18	6	12	...	...	...	...	...	...	...	...	...	...	...	...	...	...	...	...	...	...	...	...	...	...	...	...	...	...	...
Tonk	125	86	39	15	12	3	...	...	...	...	...	...	...	...	...	15	12	3	86	59	27	13	8	5	4	1	3	...	...	...
Shahpura	2	2	...	...	...	...	...	...	...	...	...	...	...	...	...	...	...	...	...	...	...	...	...	...	...	...	...	...	...	...
Kotah	4	2	2	...	...	...	...	...	...	...	...	...	...	...	...	...	...	...	...	...	...	...	...	...	...	...	...	...	...	...
	13,967	9,004	4,963	125	93	32	594	437	157	...	...	...	18	11	7	737	541	196	9,941	6,463	3,478	935	649	286	10	6	4	731	441	290
Erinpura	1,859	1,286	573	44	42	2	23	22	1	7	1	6	...	...	...	74	65	9	790	557	233	963	639	324	...	...	...	...	...	...
Kherwara	648	588	60	180	176	4	2	2	...	...	...	...	...	...	...	182	178	4	148	103	45	4	3	1	...	...	...	9	9	...
Kotra	150	147	3	...	...	...	...	...	...	...	...	...	...	...	...	...	...	...	30	30	...	...	...	...	...	...	...	...	...	...
Abu (Sanitarium)	92	56	36	...	...	...	...	...	...	...	...	...	...	...	...	...	...	...	28	17	11	...	...	...	...	...	...	37	22	15
	2,749	2,077	672	224	218	6	25	24	1	7	1	6	...	...	...	256	243	13	996	707	289	967	642	325	...	...	...	46	31	15
	16,716	11,081	5,635	349	311	38	619	461	158	7	1	6	18	11	7	993	784	209	10,937	7,170	3,767	1,902	1,291	611	10	6	4	777	472	305

Table X.—Parent Tongue—Rajputana Agency.

STATES.	A.—VERNACULARS OF INDIA.																													
	Bhil.			Marathi.			Goanese.			Punjabi.			Sindhi.			Kashmiri.			Tamil and Madrasi.			Telugu.			Bengali.			Burmese.		
	Total.	Males.	Females.	Total.	Males.	Females.	Total.	Males.	Females.	Total.	Males	Females.	Total.	Males.	Females.	Total.	Males.	Females.	Total.	Males.	Females.	Total.	Males.	Females.	Total.	Males.	Females.	Total.	Males.	Females.
	32	33	34	35	36	37	38	39	40	41	42	43	44	45	46	47	48	49	50	51	52	53	54	55	56	57	58	59	60	61
Meywar	...	...	...	39	21	18	2	1	1	2	2	...	...	...	...	...	...	...	...	...	...	...	...	...	6	2	4	...	...	...
Marwar	...	...	...	12	9	3	6	4	2	11	7	4	...	...	...	...	...	...	...	...	...	...	...	...	...	...	...	1	1	...
Sirohi and Abu	...	...	...	78	49	29	19	17	2	7	2	5	1	1	...	...	...	...	14	11	3	1	...	1	15	7	8	...	...	...
Bikanir	...	...	...	...	...	...	...	...	...	...	...	...	...	...	...	...	...	...	...	...	...	...	...	...	...	...	...	...	...	...
Jeypore	...	...	...	29	17	12	11	6	5	115	76	39	4	4	...	1	1	...	7	5	2	...	...	...	46	19	27	...	...	...
Kishengarh	...	...	...	4	3	1	...	...	...	...	...	...	...	...	...	...	...	...	...	...	...	...	...	...	...	...	...	...	...	...
Bharatpur	...	...	...	...	...	...	...	...	...	7	5	2	...	...	...	...	...	...	...	...	...	...	...	...	...	...	...	...	...	...
Karauli	...	...	...	...	...	...	...	...	...	...	...	...	...	...	...	...	...	...	...	...	...	...	...	...	...	...	...	...	...	...
Dholpur	...	...	...	...	...	...	...	...	...	...	...	...	...	...	...	...	...	...	...	...	...	...	...	...	...	...	...	...	...	...
Alwar	...	...	...	...	...	...	3	3	...	50	38	12	...	...	...	...	...	...	...	...	...	1	...	1	...	...	...	...	...	...
Jhallawar	...	...	...	...	...	...	1	1	...	...	...	...	...	...	...	...	...	...	...	...	...	...	...	...	...	...	...	...	...	...
Tonk	...	...	...	2	2	...	...	...	...	...	...	...	...	...	...	...	...	...	...	...	...	...	...	...	...	...	...	...	...	...
Shahpura	...	...	...	...	...	...	...	...	...	...	...	...	...	...	...	...	...	...	...	...	...	...	...	...	...	...	...	...	...	...
Kotah	...	...	...	...	...	...	...	...	...	...	...	...	...	...	...	...	...	...	...	...	...	...	...	...	...	...	...	...	...	...
	...	...	...	164	101	63	42	32	10	192	130	62	5	6	...	1	1	...	21	16	5	2	...	2	67	28	39	1	1	...
Erinpura	...	...	...	5	5	...	...	...	...	12	...	...	...	...	...	...	...		...	...	...	...	...	...	...	...	...	...	...	...
Kherwara	289	286	3	...	...	...	5	4	1	...	...	...	...	...	...	...	...	...	...	...	...	...	...	...	...	...	...	...	...	...
Kotra	114	114	...	3	2	1	...	...	...	...	...	...	...	...	...	...	...	...	...	...	...	...	...	...	...	...	...	...	...	...
Abu (Sanitarium)	...	...	...	2	1	1	...	...	...	...	...	...	...	...	...	...	...	...	...	...	...	...	...	...	...	...	...	...	...	...
	403	400	3	10	8	2	5	4	1	12	12	...	...	...	...	...	...	...	...	...	...	...	...	...	...	...	...	...	...	...
	403	400	3	174	109	65	47	36	11	204	142	62	5	6	...	1	1	...	21	16	5	2	...	2	67	28	39	1	1	

TABLE X.—Parent Tongue (Railway Europeans, etc., and Cantonments) —*contd.*

STATES.	B.—VERNACULAR OF ASIATIC COUNTRIES BEYOND INDIA.												C.—EUROPEAN LANGUAGES.																					D.—OTHERS.		
	Persian.			Pashto and Kabuli.			Arabic.			Armenian.			English.			French.			Spanish.			German.			Italian.			Russian.			Hungarian.			Abyssinian.		
	Total.	Males.	Females.	Total.	Males.	Females.	Total.	Males.	Females.	Total.	Males.	Females.	Total.	Males.	Females.	Total.	Males.	Females.	Total.	Males.	Females.	Total.	Males.	Females.	Total.	Males.	Females.	Total.	Males.	Females.	Total.	Males.	Females.	Total.	Males.	Females.
	62	63	64	65	66	67	68	69	70	71	72	73	74	75	76	77	78	79	80	81	82	83	84	85	86	87	88	89	90	91	92	93	94	95	96	97
Meywar	3	1	2	2	2	...	...	...	...	...	...	...	38	20	18	...	...	...	...	...	...	...	...	...	...	...	...	...	...	...	...	...	...	...	...	...
Marwar	1	1	...	...	...	...	1	...	1	...	...	...	118	55	63	1	...	1	...	...	...	...	...	...	...	...	...	...	...	...	1	1	...	...	...	...
Sirohi and Abu	1	1	...	1	1	...	...	...	...	...	...	...	332	189	143	2	1	1	...	...	...	1	1	...	...	...	...	...	...	...	...	...	...	...	...	...
Bikanir	...	...	...	...	...	...	...	...	...	...	...	...	12	7	5	...	...	...	...	...	...	...	...	...	...	...	...	...	...	...	...	...	...	...	...	...
Jeypore	2	2	...	6	6	...	...	...	...	1	1	...	481	244	237	1	1	...	1	1	...	6	1	5	...	...	...	2	...	2	...	...	...	4	2	2
Kishengarh	...	...	...	...	...	...	...	...	...	...	...	...	...	...	...	...	...	...	...	...	...	...	...	...	...	...	...	...	...	...	...	...	...	...	...	...
Bharatpur	...	...	...	...	...	...	...	...	...	...	...	...	4	2	2	...	...	...	...	...	...	...	...	...	...	...	...	...	...	...	...	...	...	...	...	...
Karauli	10	6	4	...	...	...	...	...	...	...	...	...	3	1	2	...	...	...	...	...	...	...	...	...	...	...	...	...	...	...	...	...	...	...	...	...
Dholepur	...	...	...	...	...	...	...	...	...	...	...	...	5	4	1	...	...	...	...	...	...	...	...	...	...	...	...	...	...	...	...	...	...	...	...	...
Alwar	...	...	...	...	...	...	...	...	...	...	...	...	45	26	19	...	...	...	...	...	...	4	...	4	...	...	...	1	...	1	...	...	...	...	...	...
Jhallawar	...	...	...	...	...	...	...	...	...	...	...	...	17	5	12	...	...	...	...	...	...	...	...	...	...	...	...	...	...	...	...	...	...	...	...	...
Tonk	...	...	...	...	...	...	...	...	...	...	...	...	3	2	1	...	...	...	...	...	...	...	...	...	2	2	...	...	...	...	...	...	...	...	...	...
Shahpura	...	...	...	...	...	...	...	...	...	...	...	...	1	1	...	1	1	...	...	...	...	...	...	...	...	...	...	...	...	...	...	...	...	...	...	...
Kotah	...	...	...	...	...	...	...	...	...	...	...	...	4	2	2	...	...	...	...	...	...	...	...	...	...	...	...	...	...	...	...	...	...	...	...	...
	17	11	6	9	9	...	1	...	1	1	1	...	1,063	558	505	5	3	2	1	1	...	11	2	9	2	2	...	3	...	3	1	1	...	4	2	2
Erinpura	...	...	...	...	...	...	...	...	...	...	...	...	15	8	7	...	...	...	...	...	...	...	...	...	...	...	...	...	...	...	...	...	...	...	...	...
Kherwara	...	...	...	...	...	...	...	...	...	...	...	...	11	5	6	...	...	...	...	...	...	...	...	...	...	...	...	...	...	...	...	...	...	...	...	...
Kotra	...	...	...	...	...	...	...	...	...	...	...	...	3	1	2	...	...	...	...	...	...	...	...	...	...	...	...	...	...	...	...	...	...	...	...	...
Abu (Sanitarium)	...	...	...	...	...	...	...	...	...	...	...	...	25	16	9	...	...	...	...	...	...	...	...	...	...	...	...	...	...	...	...	...	...	...	...	...
	...	...	...	...	...	...	...	...	...	...	...	...	54	30	24	...	...	...	...	...	...	...	...	...	...	...	...	...	...	...	...	...	...	...	...	...
	17	11	6	9	9	...	1	...	1	1	1	...	1,117	588	529	5	3	2	1	1	...	11	2	9	2	2	...	3	...	3	1	1	...	4	2	2

RAJPUTANA AGENCY.

CENSUS OF 1891.

IMPERIAL TABLE XI.

Birth-place.

	Total.	Males.	Females.
Total Returned .	11,986,196	6,338,267	5,647,929

Abstract.

Parts.	Province or Country of Birth.	Total.	Males.	Females.
A.	Born in States within the Province of Rajputana	11,578,814	6,175,082	5,403,732
B.	Born in Provinces or States beyond Rajputana	405,933	162,104	243,829
C.	Born in Countries in Asia beyond India .	1,165	904	261
D.	Born in Countries in Europe . . .	263	171	92
E.	Born in other Countries or Continents .	21	6	15
	Total Returned .	11,986,196	6,338,267	5,647,929
	Add—			
(1)	The unreturned Bhils of Mali Pargana in Partabgarh whose enumeration was only approximate . . .	4,308	2,176	2,132
(2)	The unenumerated Bhils of—			
	i. Meywar	134,429	67,214	67,215
	ii. Kushalgarh in Banswara . .	25,598	13,045	12,553
	iii. Dungarpur . . .	66,952	33,476	33,476
(3)	The Grassias of Bhakar in Sirohi .	2,860	1,430	1,430
	Total Population .	12,220,343	6,455,608	5,764,735

TABLE XI.—Part A.—Birth-place—Districts or States within the Province.

Name of State of Enumeration.		A.—Born in Rajputana (District, State, Province, or Country of Birth)—Rajputana.																	
		Total A.—(Rajputana).			(Birth-place) States and Cantonments within the Province of Rajputana.														
					Meywar.			Bánswara.			Kushalgarh.			Dungarpur.			Partabgarh.		
		Total.	Males.	Females.	Total.	Males.	Females.	Total.	Males.	Females.	Total.	Males.	Females.	Total.	Males.	Females.	Total.	Males.	Females.
1		2	3	4	5	6	7	8	9	10	11	12	13	14	15	16	17	18	19
Meywar Residency.	Meywar	1,674,880	879,339	795,541	1,635,287	863,378	771,909	801	229	572	...	...	...	2,586	673	1,913	1,605	705	900
	Banswara	178,412	91,828	86,584	1,364	445	991	172,331	89,990	82,341	...	...	...	4,045	1,178	2,867	569	148	421
	Kushalgarh	4,453	2,330	2,123	41	19	22	661	287	374	3,548	1,920	1,628	46	19	27	44	16	28
	Dungarpur	96,050	48,381	47,709	3,276	692	2,584	2,397	336	2,061	...	...	...	90,133	47,181	42,952	53	24	29
	Partabgarh	70,946	38,237	32,709	2,562	1,251	1,311	3,970	1,850	2,120	4	1	3	102	42	60	63,058	34,308	28,750
W. R. S. Residency.	Marwar and Malani	2,486,826	1,309,471	1,177,355	4,032	1,624	2,408	...	...	...	...	...	...	...	...	...	17	10	7
	Sirohi and Abu	177,751	92,659	85,092	3,903	2,007	1,896	...	...	...	...	...	...	...	...	...	...	...	...
	Jesalmir	112,804	61,259	51,545	15	11	4	...	...	...	...	...	...	...	...	...	...	...	...
Bikanir Agency.	*Bikanir	802,056	425,338	376,718	102	61	41	...	...	...	...	...	...	...	...	...	10	5	5
Jeypore Residency.	Jeypore	2,794,122	1,494,621	1,299,501	2,736	1,002	1,734	1	1	...	...	...	...	...	...	...	7	6	1
	Kishangarh	115,191	61,966	53,225	1,068	302	766	...	...	...	...	...	...	...	...	...	7	2	5
	Lawa (chiefship)	3,335	1,717	1,618	12	4	8	...	...	...	...	...	...	...	...	...	...	...	...
E. States Agency.	Bhartpur	586,882	330,449	256,433	63	42	21	...	...	...	...	...	...	...	...	...	...	...	...
	Karauli	151,558	83,054	68,504	72	42	30	...	...	...	...	...	...	...	...	...	...	...	...
	Dholpur	244,532	145,787	98,745	4	...	4	...	...	...	...	...	...	...	...	...	...	...	...
Alwar Agency.	Alwar	724,993	390,785	334,208	141	61	80	...	...	...	...	...	...	...	...	...	...	...	...
Jhalawar Supdcy.	Jhallawar	303,339	166,882	136,457	2,252	1,013	1,239	6	3	3	...	...	...	...	...	...	12	4	8
Harowti and Tonk Agency.	Tonk	190,489	100,150	90,339	13,254	4,030	9,224	...	...	...	...	...	...	4	2	2	74	22	52
	Bundi	292,751	154,334	138,417	5,508	2,180	3,328	...	...	...	...	...	...	2	...	2	76	74	2
	Shahpura (Estate)	57,123	30,770	26,353	7,113	1,825	5,288	...	...	...	...	...	...	...	...	...	1	...	1
Kotah Agency.	*Kotah	508,383	264,274	244,109	4,049	1,797	2,252	...	...	...	...	...	...	...	...	...	45	20	25
Cantonments (Military Lines.)	Erinpura	1,247	840	407	38	28	10	...	...	...	...	...	...	...	...	...	...	...	...
	Khairwara	499	474	25	433	427	6	...	...	...	...	...	...	...	...	...	...	...	...
	Kotra	119	119	...	81	81	...	...	...	...	...	...	...	...	...	...	...	...	...
	Abu (Sanitarium)	33	18	15	...	...	...	...	...	...	...	...	...	...	...	...	...	...	...
Total A.—Rajputana		11,578,814	6,175,082	5,403,732	1,687,406	882,322	805,084	180,167	92,696	87,471	3,552	1,921	1,631	96,918	49,095	47,823	65,578	35,344	30,234

NAME OF STATE OF ENUMERATION.		A.—BORN IN RAJPUTANA (DISTRICT, STATE, PROVINCE, OR COUNTRY OF BIRTH)—RAJPUTANA—*continued.*																	
		(BIRTH-PLACE) STATES AND CANTONMENTS WITHIN THE PROVINCE OF RAJPUTANA—*continued.*																	
		MARWAR AND MALANI.			SEROHI AND ABU.			JESALMIR.			BIKANIR.			JEYPORE.			KISHANGARH.		
		TOTAL.	Males.	Females.	TOTAL.	Males.	Females.	TOTAL.	Males.	Females.	TOTAL.	Males.	Females.	TOTAL.	Males.	Females.	TOTAL.	Males.	Females.
		20	21	22	23	24	25	26	27	28	29	30	31	32	33	34	35	36	37
MEYWAR RESIDENCY.	MEYWAR	8,626	4,220	4,406	190	120	70	54	36	18	183	149	34	6,416	3,425	2,991	1,035	494	541
	BANSWARA	31	18	13	8	4	4	...	...	...	...	...	...	26	17	9	...	...	...
	KUSHALGARH	22	13	9	...	...	...	...	...	...	1	1	...	66	38	28	...	...	...
	DUNGARPUR	81	54	27	42	20	22	...	...	...	...	...	...	28	23	5	5	5	...
	PARTABGARH	483	310	173	...	...	...	...	...	...	16	12	4	245	161	84	59	35	24
W. R. S. RESIDENCY.	MARWAR AND MALANI	2,444,715	1,294,172	1,150,543	850	266	584	6,057	2,519	3,538	8,775	3,049	5,726	21,383	7,295	14,088	11	6	5
	SIROHI AND ABU	17,736	6,677	11,059	153,756	82,430	71,326	...	...	...	31	16	15	1,699	1,079	620	23	14	9
	JESALMIR	9,063	3,076	5,987	...	...	...	1,00,007	56,501	43,506	3,550	1,581	1,969	86	32	54	...	...	...
BIKANIR AGENCY.	BIKANIR	21,035	7,258	13,777	13	11	2	1,662	452	1,210	7,46,377	402,693	343,684	32,240	14,484	17,756	48	25	23
JEYPORE RESIDENCY.	JEYPORE	23,919	8,269	15,650	16	9	7	61	30	31	9,980	1,888	8,092	2,682,835	1,461,057	1,221,778	5,283	1,744	3,539
	KISHANGARH	7,357	2,218	5,139	24	9	15	6	2	4	56	20	36	11,113	3,121	7,992	94,445	55,896	38,549
	LAWA (CHIEFSHIP)	15	3	12	...	...	...	...	...	...	2	...	2	1,079	379	700	17	7	10
E. STATES AGENCY.	BHARTPUR	272	144	128	7	3	4	47	27	20	35	23	12	15,628	5,825	9,803	20	12	8
	KARAULI	106	41	65	6	3	3	12	6	6	3	3	...	12,254	3,436	8,818	8	4	4
	DHOLPUR	53	34	19	...	...	...	...	...	...	2	1	1	505	192	313	...	...	...
ALWAR AGENCY.	ALWAR	665	241	424	2	...	2	26	5	21	246	96	150	45,110	13,742	31,368	74	35	39
JHALAWAR AGENCY.	JHALLAWAR	698	434	264	3	1	2	37	15	22	45	23	22	3,064	1,881	1,183	217	109	108
HAROWTI AND TONK AGENCY.	TONK	1,464	748	716	3	...	3	14	6	8	37	17	20	23,700	8,020	15,680	249	135	114
	BUNDI	1,535	839	696	12	2	10	28	22	6	19	10	9	12,195	4,955	7,240	294	202	92
	SHAHPURA (ESTATE)	401	208	193	1	...	1	...	...	...	5	1	4	1,176	509	667	1,055	450	605
KOTAH AGENCY.	KOTAH	2,468	1,531	937	5	5	...	15	10	5	135	26	109	12,543	6,279	6,264	252	109	143
CANTONMENTS (MILITARY LINES.)	ERINPURA	371	244	127	445	298	147	...	...	...	12	11	1	56	49	7	...	...	...
	KHAIRWARA	4	3	1	2	1	1	...	...	...	...	...	...	1	1	...	...	...	...
	KOTRA	1	1	...	1	1	...	...	...	...	...	...	...	1	1	...	...	...	...
	ABU (SANITARIUM)	...	...	...	14	6	8	...	...	...	...	...	...	...	...	...	...	...	...
Total A.—Rajputana		2,541,121	1,330,756	1,210,365	155,400	83,189	72,211	108,026	59,631	48,395	769,510	409,620	359,890	2,883,449	1,536,001	1,347,448	103,095	59,282	43,813

TABLE XI.—Part A.—Birth-place—Districts or States within the Province—*contd.*

(BIRTH-PLACE) A.—RAJPUTANA—BORN IN RAJPUTANA.

A.—(BIRTH PLACE) STATES AND CANTONMENTS WITHIN THE PROVINCE OF RAJPUTANA—*continued.*

NAME OF STATE OF ENUMERATION.	Lawa.			Bhartpur.			Karauli.			Dholpur.			Alwar.			Jhalawar.			Tonk.		
	Total.	Males.	Females.	Total.	Males.	Females.	Total.	Males.	Females.	Total.	Males.	Females.	Total.	Males.	Females.	Total.	Males.	Females.	Total.	Males.	Females.
	38	39	40	41	42	43	44	45	46	47	48	49	50	51	52	53	54	55	56	57	58
Meywar	...	...	...	1,102	650	452	394	271	123	103	103	...	1,076	693	383	1,309	455	854	5,844	1,739	4,105
Banswara	...	...	...	1	1	...	2	2	...	3	2	1	...	...	...	4	3	1	13	12	1
Kushalgarh	...	...	...	1	1	...	15	12	3	...	...	...	2	2	...	3	1	2	...	...	...
Dungarpur	...	...	...	22	19	3	...	...	...	2	1	1	18	13	5	4	1	3	2	2	...
Partabgarh	...	...	...	28	23	5	45	35	10	3	1	2	55	40	15	93	43	50	142	85	57
Marwar and Malani	...	...	...	505	302	203	1	1	...	1	1	...	63	36	27	3	1	2	404	184	220
Sirohi and Abu	...	...	...	172	128	44	20	17	3	6	5	1	304	212	92	15	15	...	22	15	7
Jesalmir	...	...	...	82	57	25	...	...	...	...	...	...	...	...	...	...	...	...	1	1	...
Bikanir	...	...	...	72	49	23	15	14	1	16	10	6	399	241	158	9	8	1	19	5	14
Jeypore	66	37	29	11,349	3,863	7,486	10,119	3,073	7,046	275	79	196	26,219	7,262	18,957	118	49	69	12,728	4,094	8,634
Kishangarh	...	...	...	69	38	31	11	6	5	5	3	2	159	92	67	18	9	9	216	63	153
Lawa	1,901	1,231	670	6	3	3	1	...	1	...	...	...	7	1	6	...	...	...	288	84	204
Bhartpur	...	...	...	547,913	315,878	232,035	2,366	921	1,445	2,155	838	1,317	18,194	6,621	11,573	12	3	9	33	18	15
Karauli	...	...	...	1,850	569	1,281	133,488	77,644	55,844	3,290	1,146	2,144	171	58	113	17	9	8	28	6	22
Dholpur	...	...	...	3,075	1,096	1,979	4,196	1,367	2,829	236,473	142,998	93,475	101	41	60	10	...	10	5	4	1
Alwar	...	...	...	23,662	8,574	15,088	361	101	260	98	40	58	654,226	367,737	286,489	36	15	21	122	52	70
Jhalawar	...	...	...	1,669	957	712	1,129	685	444	203	112	91	502	333	169	273,906	153,551	120,355	5,060	1,785	3,275
Tonk	...	...	...	228	137	91	215	105	110	13	7	6	432	203	229	80	33	47	147,666	85,797	61,869
Bundi	...	...	...	653	363	290	367	218	149	36	21	15	426	238	188	561	183	378	2,839	943	1,896
Shahpura	...	...	...	33	16	17	13	9	4	2	1	1	71	39	32	18	8	10	70	19	51
Kotah	...	...	...	3,137	1,871	1,266	3,176	1,707	1,469	448	236	212	1,165	646	519	14,811	6,060	8,751	3,875	1,609	2,266
Erinpura	...	...	...	6	5	1	...	...	...	...	...	...	134	110	24	...	...	...		...	...
Khairwara	...	...	...	...	...	...	...	...	...	...	...	...	2	2	...	...	...	...	...	...	...
Kotra	...	...	...	...	...	...	...	...	...	...	...	...	1	1	...	...	...	...	...	...	...
Abu (Sanitarium)	...	...	...	1	1	...	...	...	...	...	...	...	4	3	1	...	...	...	...	...	...
	1,967	1,268	699	595,636	334,601	261,035	155,934	86,188	69,746	243,132	145,604	97,528	703,731	384,624	319,107	291,027	160,447	130,580	179,377	96,517	82,860

Table XI.—Part A.—Birth-place—Rajputana Agency.

A.—BIRTH-PLACE. A.—RAJPUTANA, BORN IN RAJPUTANA.

A.—STATES AND CANTONMENTS WITHIN THE PROVINCE OF RAJPUTANA—*contd.*

NAME OF STATE OF ENUMERATION.	Bundi.			Shahpura.			Kotah.			Erinpura.			Khairwara.			Kotra.			Abu (Sanitarium).			Rajputana (Unspecified).		
	Total.	Males.	Females.	Total.	Males.	Females.	Total.	Males.	Females.	Total.	Males.	Females.	Total.	Males.	Females.	Total.	Males.	Females.	Total.	Males.	Females.	Total.	Males.	Females.
	59	60	61	62	63	64	65	66	67	68	69	70	71	72	73	74	75	76	77	78	79	80	81	82
Meywar	4,631	1,170	3,461	1,587	204	1,383	2,030	606	1,424	...	...	...	...	...	...	...	...	...	...	...	..	21	19	2
Banswara	7	5	2	...	...	...	8	3	5	...	...	...	...	...	...	...	...	...	...	...	...	...	...	...
Kushalgarh	...	...	...	...	...	...	3	1	2	...	...	...	...	...	...	...	...	...	...	...	...	...	...	...
Dungarpur	5	3	2	...	...	...	7	3	4	1	1	...	14	3	11	...	...	...	...	...	...	...	...	...
Partabgarh	18	13	5	...	...	...	63	27	36	...	...	...	...	...	...	...	...	...	...	...	...	...	...	...
Marwar and Malani	...	...	...	...	...	...	...	...	...	...	...	...	...	...	...	...	...	...	...	...	...	9	5	4
Sirohi and Abu	12	7	5	...	...	...	15	8	7	...	...	...	...	...	...	...	...	...	...	...	...	37	29	8
Jesalmir	...	...	...	...	...	...	...	...	...	...	...	...	...	...	...	...	...	...	...	...	...	...	...	...
Bikanir	24	10	14	...	...	...	15	12	3	...	...	...	...	...	...	...	...	...	...	...	...	...	...	...
Jeypore	6,140	1,423	4,717	...	...	...	2,121	623	1,498	...	...	...	...	...	...	...	...	...	...	...	...	149	112	37
Kishangarh	137	67	70	418	78	340	82	40	42	...	...	...	...	...	...	...	...	...	...	...	...	...	...	...
Lawa	7	5	2	...	...	...	...	...	...	...	...	...	...	...	...	...	...	...	...	...	...	...	...	...
Bhartpur	19	13	6	...	...	...	117	80	37	...	...	...	...	...	...	...	...	...	...	...	...	1	1	...
Karauli	44	21	23	...	...	...	208	66	142	...	...	...	...	...	...	...	...	...	...	...	...	1	...	1
Dholpur	8	4	4	...	...	...	78	33	45	...	...	...	...	...	...	...	...	...	...	...	...	22	17	5
Alwar	110	28	82	9	2	7	84	42	42	...	...	...	...	...	...	...	...	...	...	...	...	21	14	7
Jhalawar	903	434	469	4	...	4	13,629	5,542	8,087	...	...	...	...	...	...	...	...	...	...	...	...	...	...	...
Tonk	2,391	664	1,727	.	...	...	665	224	441	...	...	...	...	...	...	...	...	..	...	...	...	...	...	...
Bundi	254,856	139,196	115,660	57	32	25	13,287	4,856	8,431	...	...	...	...	...	...	...	...	...	...	...	...	...	...	...
Shahpura	209	69	140	46,908	27,597	19,311	47	19	28	...	...	...	...	...	...	...	...	...	...	...	...	...	...	...
Kotah	14,726	5,714	9,012	11	...	11	447,522	236,654	210,868	...	...	...	...	...	...	...	...	...	...	...	...	...	...	...
Erinpura	...	...	...	...	...	...	1	1	...	168	88	80	..	...	...	...	...	...	...	...	...	16	6	10
Khairwara	...	...	...	...	...	...	...	...	...	...	...	...	47	31	16	...	...	...	...	...	...	10	9	1
Kotra	...	...	...	...	...	...	...	...	...	...	...	...	...	...	...	34	34	...	...	...	...	...	...	...
Abu (Sanitarium)	...	...	...	...	...	...	...	...	...	...	...	...	...	...	...	...	...	...	...	...	...	14	8	6
	284,247	148,846	135,401	48,994	27,913	21,081	479,982	248,840	231,142	169	89	80	61	34	27	34	34	...	..	...	...	301	220	81

TABLE XI.—Part B.—Birth-place.—Provinces or States in India beyond the Province.

NAME OF STATE OF ENUMERATION.	B. TOTAL B.—(ELSEWHERE IN INDIA).			B.—BORN IN PROVINCES OR STATES IN INDIA BEYOND RAJPUTANA. (a) In Districts and States contiguous to Rajputana—*continued*. AJMERE-MERWARA. AJMERE-MERWARA.			(BIRTH-PLACE) CENTRAL INDIA. GWALIOR.			BHOPAL.			JAORA.			RATLAM.			SITAMAO.		
	Total.	Males.	Females.	Total.	Males.	Females.	Total.	Males.	Females.	Total.	Males.	Females.	Total.	Males.	Females.	Total.	Males.	Females.	Total.	Males.	Females.
1	2	3	4	5	6	7	8	9	10	11	12	13	14	15	16	17	18	19	20	21	22
MEYWAR	52,750	23,991	28,759	15,464	5,571	9,893	7,504	4,842	2,662	4	3	1	4	1	3	5	5	...	...	...	...
BANSWARA	1,754	621	1,133	5	5	...	66	25	41	2	1	1	29	8	21	197	71	126	8	5	3
KUSHALGARH	1,318	586	732	2	1	1	63	33	30	14	10	4	9	3	6	227	105	122	1	...	1
DUNGARPUR	2,340	1,047	1,293	6	3	3	27	12	15	3	...	3	24	11	13	5	...	5	...	...	...
PARTABGARH	12,496	5,222	7,274	85	49	36	6,932	2,754	4,178	49	13	36	1,926	749	1,177	864	369	495	348	151	197
MARWAR	32,920	15,411	17,509	7,525	3,137	4,388	...	...	...	...	...	...	...	...	...	...	...	...	...	...	...
SIROHI	8,126	4,507	3,619	375	230	145	...	...	...	...	...	...	...	...	...	...	...	...	...	...	...
JESALMIR	2,892	1,440	1,452	2	2	...	...	...	...	...	...	...	...	...	...	...	...	...	...	...	...
BIKANIR	29,894	14,705	15,189	190	105	85	...	...	...	...	...	...	...	...	...	...	...	...	...	...	...
JEYPORE	37,986	15,570	22,416	6,753	2,125	4,628	...	...	...	...	...	...	...	...	...	...	...	...	...	...	...
KISHANGARH	10,316	3,063	7,253	9,740	2,699	7,041	...	...	...	...	...	...	...	...	...	...	...	...	...	...	...
LAWA	25	11	14	22	9	13	1	1	...	...	...	...	...	...	...	...	...	...	...	...	...
BHARTPUR	53,406	17,369	36,037	211	100	111	1	...	1	...	...	...	...	...	...	...	...	...	...	...	...
KARAULI	5,020	1,496	3,524	19	7	12	1	1	...	...	...	...	...	...	...	...	...	...	...	...	...
DHOLPUR	35,347	11,327	24,020	20	8	12	15	13	2	...	...	...	...	...	...	...	...	...	...	...	...
ALWAR	42,769	13,099	29,670	166	79	87	315	124	191	30	16	14	18	10	8	21	12	9	...	...	...
JHALAWAR	40,240	15,580	24,660	201	120	81	20,530	7,859	12,671	194	94	100	326	124	202	21	9	12	...	...	...
TONK	8,377	3,547	4,830	667	282	385	10	7	3	...	...	...	...	...	...	...	...	...	...	...	...
BUNDI	2,921	1,698	1,223	1,425	908	517	...	...	...	...	...	...	...	...	...	...	...	...	...	...	...
SHAHPURA	6,517	2,467	4,050	6,165	2,264	3,901	1	1	...	...	...	...	...	...	...	...	...	...	...	...	...
KOTAH	17,693	8,737	8,956	767	447	320	...	...	...	...	...	...	...	...	...	...	...	...	...	...	...
ERINPURA	607	444	163	148	108	40	...	...	...	...	...	...	...	...	...	...	...	...	...	...	...
KHAIRWARA	145	112	33	5	2	3	1	1	...	...	...	...	...	...	...	...	...	...	...	...	...
KOTRA	30	28	2	...	...	...	...	...	...	...	...	...	...	...	...	...	...	...	...	...	...
ABU (SANITARIUM)	44	26	18	...	...	...	...	...	...	...	...	...	...	...	...	...	...	...	...	...	...
Total B.—(Elsewhere in India)	405,933	162,104	243,829	49,968	18,261	31,702	35,467	15,673	19,794	296	137	159	2,336	906	1,430	1,340	571	769	357	156	201

Table XI.—Part B.—Birth-place—Rajputana Agency.

B.—BORN IN PROVINCES OR STATES IN INDIA BEYOND RAJPUTANA.

(a) In Districts and States contiguous to Rajputana—*continued.*

(BIRTH-PLACE) CENTRAL INDIA.

NAME OF STATE OF ENUMERATION:	Silana.			Dhar.			Jabua.			Indore.			Dewas.			Central India (unspecified).			Total Central India.		
	Total.	Males.	Females.	Total.	Males.	Females.	Total.	Males.	Females.	Total.	Males.	Females.	Total.	Males.	Females.	Total.	Males.	Females.	Total.	Males.	Females.
	23	24	25	26	27	28	29	30	31	32	33	34	35	36	37	38	39	40	41	42	43
Meywar	...	...	...	2	2	...	...	...	...	3,799	2,402	1,397	1	...	1	18,046	5,898	12,148	29,365	13,153	16,212
Banswara	30	7	23	9	1	8	71	16	55	29	13	16	...	...	...	18	9	9	459	156	303
Kushalgarh	54	18	36	13	5	8	494	221	273	57	15	42	16	7	9	5	3	2	953	420	533
Dungarpur	...	...	...	...	...	...	6	1	5	...	...	...	...	...	...	175	41	134	240	65	175
Partabgarh	313	152	161	94	45	49	11	1	10	1,250	532	718	113	55	58	77	44	33	11,977	4,865	7,112
Marwar	...	...	...	...	...	...	...	...	...	...	...	...	...	...	...	848	169	679	848	169	679
Sirohi	...	...	...	...	...	...	...	...	...	...	...	...	...	...	...	57	33	24	57	33	24
Jesalmir	...	...	...	...	...	...	...	...	...	...	...	...	...	...	...	17	6	11	17	6	11
Bikanir	...	...	...	...	...	...	...	...	...	...	...	...	...	...	...	120	52	68	120	52	68
Jeypore	...	...	...	...	...	...	...	...	...	...	...	...	...	...	...	2,902	1,011	1,891	2,902	1,011	1,891
Kishangarh	...	...	...	...	...	...	...	...	...	...	...	...	...	...	...	139	65	74	139	65	74
Lawa	...	...	...	...	...	...	...	...	...	...	...	...	...	...	...	...	...	...	1	1	...
Bhartpur	...	...	...	...	...	...	...	...	...	...	...	...	...	...	...	1,237	274	963	1,238	274	964
Karauli	...	...	...	...	...	...	...	...	...	...	...	...	...	...	...	3,822	1,097	2,725	3,823	1,098	2,725
Dholpur	...	...	...	...	...	...	...	...	...	...	...	...	...	...	...	10,795	3,767	7,028	10,810	3,780	7,030
Alwar	...	...	...	...	...	...	...	...	...	23	12	11	...	...	...	8	7	1	415	181	234
Jhalawar	...	...	...	...	...	...	...	...	...	15,262	4,886	10,376	...	...	...	65	48	17	36,398	13,020	23,378
Tonk	...	...	...	...	...	...	...	...	...	...	...	...	...	...	...	4,444	1,284	3,160	4,454	1,291	3,163
Bundi	...	...	...	...	...	...	...	...	...	...	...	...	...	...	...	900	399	501	900	399	501
Shahpura	...	...	...	...	...	...	...	...	...	...	...	...	...	...	...	176	85	91	177	86	91
Kotah	...	...	...	...	...	...	...	...	...	...	...	...	...	...	...	12,544	5,602	6,942	12,544	5,602	6,942
Erinpura	...	...	...	...	...	...	...	...	...	...	...	...	...	...	...	6	4	2	6	4	2
Khairwara	...	...	...	...	...	...	...	...	...	...	...	...	...	...	...	3	1	2	4	2	2
Kotra	...	...	...	...	...	...	...	...	...	...	...	...	...	...	...	...	...	...	...	...	...
Abu (Sanitarium)	...	...	...	...	...	...	...	...	...	...	...	...	...	...	...	4	2	2	4	2	2
	397	177	220	118	53	65	582	239	343	20,420	7,860	12,560	130	62	68	56,408	19,901	36,507	117,851	45,735	72,116

TABLE XI.—Part B.—Birth-place.—Provinces or States in India beyond the Province—*contd.*

B.—BORN IN PROVINCES OR STATES IN INDIA BEYOND RAJPUTANA—*continued.*

(*a*) In Districts and States contiguous to Rajputana.

NAME OF STATE OF ENUMERATION.	B.—PUNJAB STATES.																		PUNJAB DISTRICTS.					
	NABHA.			JHIND.			PATAUDI.			DUJANA.			LOHARU.			PATIALA.			GURGAON.			HISSAR.		
	Total.	Males.	Females.	Total.	Males.	Females.	Total.	Males.	Females.	Total.	Males.	Females.	Total.	Males.	Females.	Total.	Males.	Females.	Total.	Males.	Females.	Total.	Males.	Females.
	44	45	46	47	48	49	50	51	52	53	54	55	56	57	58	59	60	61	62	63	64	65	66	67
MEYWAR	...	...	...	...	...	...	...	...	...	...	...	...	...	...	...	...	...	...	...	...	...	...	...	...
BANSWARA	...	...	...	...	...	...	...	...	...	...	...	...	...	...	...	...	...	...	...	...	...	...	...	...
KUSHALGARH	...	...	...	...	...	...	...	...	...	...	...	...	...	...	...	...	...	...	...	...	...	...	...	...
DUNGARPUR	...	...	...	...	...	...	...	...	...	...	...	...	...	...	...	3	3	...	...	...	...	...	...	...
PARTABGARH	...	...	...	...	...	...	...	...	...	...	...	...	...	...	...	4	4	...	...	...	...	1	...	1
MARWAR	...	...	...	...	...	...	...	...	...	...	...	...	...	...	...	...	...	...	...	...	...	...	...	...
SIROHI	...	...	...	...	...	...	...	...	...	...	...	...	...	...	...	...	...	...	...	...	...	...	...	...
JESALMIR	...	...	...	...	...	...	...	...	...	...	...	...	...	...	...	...	...	...	...	...	...	...	...	...
BIKANIR	...	...	...	...	...	...	...	...	...	...	...	...	...	...	...	...	...	...	...	...	...	...	...	...
JEYPORE	...	...	...	...	...	...	...	...	...	...	...	...	...	...	...	...	...	...	...	...	...	...	...	...
KISHANGARH	...	...	...	...	...	...	...	...	...	...	...	...	...	...	...	...	...	...	...	...	...	...	...	...
LAWA	...	...	...	...	...	...	...	...	...	...	...	...	...	...	...	...	...	...	...	...	...	...	...	...
BHARTPUR	...	...	...	...	...	...	...	...	...	...	...	...	...	...	...	...	...	...	...	...	...	...	...	...
KARAULI	...	...	...	...	...	...	...	...	...	...	...	...	...	...	...	...	...	...	...	...	...	...	...	...
DHOLPUR	...	...	...	...	...	...	...	...	...	...	...	...	...	...	...	...	...	...	...	...	...	...	...	...
ALWAR	3,927	969	2,958	132	29	103	66	17	49	16	7	9	9	1	8	5,866	1,181	4,685	34	25	9	...	...	...
JHALAWAR	6	6	...	...	...	...	...	...	...	...	...	...	...	...	...	53	36	17	66	50	16	1	1	...
TONK	...	...	...	...	...	...	...	...	...	...	...	...	...	...	...	...	...	...	...	...	...	...	...	...
BUNDI	...	...	...	...	...	...	...	...	...	...	...	...	...	...	...	...	...	...	...	...	...	...	...	...
SHAHPURA	...	...	...	...	...	...	...	...	...	...	...	...	...	...	...	...	...	...	...	...	...	...	...	...
KOTAH	...	...	...	...	...	...	...	...	...	...	...	...	...	...	...	...	...	...	...	...	...	...	...	...
ERINPURA	...	...	...	...	...	...	...	...	...	...	...	...	...	...	...	...	...	...	...	...	...	...	...	...
KHAIRWARA	...	...	...	...	...	...	...	...	...	...	...	...	...	...	...	...	...	...	...	...	...	...	...	...
KOTRA	...	...	...	...	...	...	...	...	...	...	...	...	...	...	...	...	...	...	...	...	...	...	...	...
ABU (SANITARIUM)	...	...	...	...	...	...	...	...	...	...	...	...	...	...	...	...	...	...	...	...	...	...	...	...
Table B.—(Elsewhere in India)	3,933	975	2,958	132	29	103	66	17	49	16	7	9	9	1	8	5,926	1,224	4,702	100	75	25	2	1	1

B (a).—IN DISTRICTS AND STATES CONTIGUOUS TO RAJPUTANA—*continued.*

NAME OF STATE OF ENUMERATION.	PUNJAB DISTRICTS—*contd.*												NORTH-WESTERN PROVINCES.											
	ROHTAK.			SIRSA.			PUNJAB (UNSPECIFIED).			TOTAL PUNJAB.			AGRA.			MUTTRA.			N.-W. PROVINCES (UNSPECIFIED).			TOTAL N.-W. PROVINCES.		
	Total.	Males.	Females.	Total.	Males.	Females.	Total.	Males.	Females.	Total.	Males.	Females.	Total.	Males.	Females.	Total.	Males.	Females.	Total.	Males.	Females.	Total.	Males.	Females.
	68	69	70	71	72	73	74	75	76	77	78	79	80	81	82	83	84	85	86	87	88	89	90	91
MEYWAR	...	...	...	...	...	...	1,134	838	296	1,134	838	296	...	...	...	...	...	...	3,572	2,548	1,024	3,572	2,548	1,024
BANSWARA	...	...	...	...	...	...	77	62	15	77	62	15	2	2	...	2	2	...	16	14	2	20	18	2
KUSHALGARH	...	...	...	...	...	...	12	12	...	12	12	...	3	3	...	...	...	...	18	17	1	21	20	1
DUNGARPUR	2	2	...	..	...	...	114	105	9	119	110	9	12	12	...	7	6	1	37	32	5	56	50	6
PARTABGARH	3	3	...	...	...	...	68	55	13	76	62	14	69	41	28	16	11	5	95	77	18	180	129	51
MARWAR	—	...	...	...	...	...	1,075	801	274	1,075	801	274	...	...	...	...	...	...	3,497	2,193	1,304	3,497	2,193	1,304
SIROHI	...	...	...	...	...	...	121	78	43	121	78	43	...	...	...	...	...	...	2,570	1,609	961	2,570	1,609	961
JESALMIR	...	...	...	...	...	...	19	16	3	19	16	3	...	...	...	...	...	...	330	192	138	330	192	138
BIKANIR	...	...	...	...	...	...	27,947	13,499	14,448	27,946	13,498	14,448	...	...	...	...	...	...	958	674	284	958	674	284
JEYPORE	...	...	...	...	...	...	17,257	5,952	11,305	17,257	5,952	11,305	...	...	...	...	...	...	9,001	5,268	3,733	9,001	5,268	3,733
KISHANGARH	...	...	...	...	...	...	96	70	26	96	70	26	...	...	...	...	...	...	221	154	67	221	154	67
LAWA	...	...	...	...	...	...	...	...	...	...	...	...	...	...	...	...	...	...	...	...	...	...	...	...
BHARTPUR	...	...	...	...	...	...	10,687	4,043	6,644	10,687	4,043	6,644	89	64	25	41	22	19	40,650	12,650	28,000	40,780	12,736	28,044
KARAULI	...	...	...	...	...	—	157	68	89	157	68	89	..	...	...	...	...	...	836	262	574	836	262	574
DHOLPUR	...	...	...	...	...	...	135	87	48	135	87	48	72	52	20	11	7	4	24,190	7,332	16,858	24,273	7,391	16,882
ALWAR	11	9	2	...	...	...	27,022	8,276	18,746	37,083	10,514	26,569	...	...	...	..	...	...	3,624	1,645	1,979	3,624	1,645	1,979
JHALAWAR	...	...	...	3	...	3	340	253	87	469	346	123	618	407	211	106	71	35	2,192	1,461	731	2,916	1,939	977
TONK	...	...	...	...	...	...	638	403	235	638	403	235	...	...	...	...	...	...	2,543	1,525	1,018	2,543	1,525	1,018
BUNDI	...	...	...	...	...	...	63	46	17	63	46	17	...	...	...	...	...	...	452	301	151	452	301	151
SHAHPURA	...	...	...	...	...	...	38	33	5	38	33	5	...	...	...	...	...	...	107	73	34	107	73	34
KOTAH	...	...	...	...	...	...	239	167	122	290	167	123	...	...	...	...	...	...	3,711	2,307	1,404	3,711	2,307	1,404
ERINPURA	...	...	...	...	...	...	279	203	76	279	203	76	...	...	...	...	...	...	154	113	41	154	113	41
KHAIRWARA	...	...	...	...	...	...	5	2	3	5	2	3	...	...	...	...	...	...	81	59	22	81	59	22
KOTRA	...	...	...	...	...	...	...	...	...	...	...	...	...	...	...	...	...	...	21	20	1	21	20	1
ABU (SANITARIUM)	...	...	...	...	...	...	2	1	1	2	1	1	...	...	...	...	...	...	...	...	...	...	...	...
	16	14	2	3	...	3	87,575	35,069	52,506	97,778	37,412	60,366	865	581	284	183	119	64	98,876	40,526	58,350	99,924	41,226	58,698

TABLE XI.—Part B.—Born in Provinces or States in India beyond Rajputana—*contd.*

Name of State of Enumeration.	B-(a). IN DISTRICTS AND STATES CONTIGUOUS TO RAJPUTANA—*continued.*																				
	B.—BOMBAY PRESIDENCY, INCLUDING GUZERAT, KATHIAWAR AND DECCAN.																				
	Palanpur.			Baroda.			Idar.			Sunth.			Lunawara.			Kathiawar.			Punch Mahal.		
	Total.	Males.	Females.	Total.	Males.	Females.	Total.	Males.	Females.	Total.	Males.	Females.	Total.	Males.	Females.	Total.	Males.	Females.	Total.	Males.	Females.
	92	93	94	95	96	97	98	99	100	101	102	103	104	105	106	107	108	109	110	111	112
Meywar	...	...	...	...	...	...	...	...	...	...	...	...	...	...	...	...	...	...	...	...	...
Banswara	...	...	...	18	15	3	59	20	39	507	146	361	45	4	41	11	8	3	517	159	358
Kushalgarh	...	...	...	9	2	7	48	5	43	37	21	16	11	8	3	2	1	1	181	63	118
Dungarpur	2	...	2	27	11	16	...	...	...	...	...	...	...	...	...	13	9	4	13	4	9
Partabgarh	...	...	...	34	19	15	1	1	...	...	...	...	5	5	...	8	6	2			
Marwar and Malani							Included in Bombay.												...	...	...
Sirohi	2,738	1,234	1,504	378	206	172	...	...	...	...	...	...	...	...	...	41	27	14	...	...	...
Jesulmir	...	...	...	...	...	...	...	...	...	...	...	...	...	...	...	...	...	...	...	...	...
Bikanir	...	...	...	...	...	...	...	...	...	...	...	...	...	...	...	...	...	...	...	...	...
Jeypore	...	...	...	...	...	...	...	...	...	...	...	...	...	...	...	...	...	...	...	...	...
Kishangarh	...	...	...	3	1	2	...	...	...	...	...	...	...	...	...	...	...	...	...	...	...
Lawa	...	...	...	2	1	1	...	...	...	...	...	...	...	...	...	...	...	...	...	...	...
Bhartpur	...	...	...	...	...	...	...	...	...	...	...	...	...	...	...	...	...	...	...	...	...
Karauli	...	...	...	...	...	...	...	...	...	...	...	...	...	...	...	...	...	...	...	...	...
Dholpur	...	...	...	...	...	...	...	...	...	...	...	...	...	...	...	...	...	...	...	...	...
Alwar	...	...	...	10	2	8	...	...	...	...	...	...	...	...	...	25	9	16	...	...	...
Jhalawar	...	...	...	29	19	10	...	...	...	...	...	...	...	...	...	52	48	4	...	...	...
Tonk	...	...	...	...	...	...	...	...	...	...	...	...	...	...	...	...	...	...	...	...	...
Bundi	...	...	...	...	...	...	...	...	...	...	...	...	...	...	...	...	...	...	...	...	...
Shahpura	...	...	...	...	...	...	...	...	...	...	...	...	...	...	...	...	...	...	...	...	...
Kotah	...	...	...	...	...	...	...	...	...	...	...	...	...	...	...	...	...	...	...	...	...
Erinpura	...	...	...	...	...	...	...	...	...	...	...	...	...	...	...	...	...	...	...	...	...
Khairwara	...	...	...	...	...	...	...	...	...	...	...	...	...	...	...	...	...	...	...	...	...
Kotra	...	...	...	...	...	...	...	...	...	...	...	...	...	...	...	...	...	...	...	...	...
Abu (Sanitarium)	...	...	...	...	...	...	...	...	...	...	...	...	...	...	...	...	...	...	...	...	...
	2,740	1,234	1,506	510	276	234	108	26	82	544	167	377	61	17	44	152	108	44	711	226	485

B (a.)—IN DISTRICTS AND STATES CONTIGUOUS TO RAJPUTANA—*concluded.*

NAME OF STATE OF ENUMERATION.	B.—BOMBAY PRESIDENCY, INCLUDING GUZERAT, KATHIAWAR AND DECCAN—*concluded.*												SINDH.					
	GUZERAT (UNSPECIFIED).			BOMBAY.			DECCAN.			TOTAL BOMBAY PRESIDENCY.			SINDH.			TOTAL CONTIGUOUS DISTRICTS.		
	Total.	Males.	Females.	Total.	Males.	Females.	Total.	Males.	Females.	Total.	Males.	Females.	Total.	Males.	Females.	Total.	Males.	Females.
	113	114	115	116	117	118	119	120	121	122	123	124	125	126	127	128	129	130
MEYWAR	1,097	672	425	771	431	340	92	70	22	1,960	1,173	787	21	12	9	51,516	23,295	28,221
BANSWARA	3	2	1	3	2	1	...	...	...	1,163	356	807	...	...	...	1,724	597	1,127
KUSHALGARH	18	12	6	1	1	...	...	...	...	307	113	194	...	...	...	1,295	566	729
DUNGARPUR	1,839	775	1,064	6	4	2	...	...	...	1,900	803	1,097	4	2	2	2,325	1,033	1,292
PARTABGARH	42	25	17	...	...	...	...	...	...	90	56	34	...	...	...	12,408	5,161	7,247
MARWAR AND MALANI	Included in Bombay.			6,416	3,351	3,065	7	4	3	6,423	3,355	3,068	...	...	...	19,368	9,655	9,713
SIROHI	775	426	349	650	412	238	119	77	42	4,701	2,382	2,319	...	...	...	7,824	4,332	3,492
JESALMIR	...	...	...	36	21	15	...	...	...	36	21	15	2,199	1,098	1,101	2,603	1,335	1,268
BIKANIR	...	...	...	93	58	35	...	...	...	93	58	35	...	...	...	29,307	14,387	14,920
JEYPORE	27	22	5	447	319	128	110	47	63	584	388	196	...	...	...	36,497	14,744	21,753
KISHANGARH	25	12	13	17	11	6	25	15	10	70	39	31	5	3	2	10,271	3,030	7,241
LAWA	...	...	...	...	...	...	...	...	...	2	1	1	...	...	...	25	11	14
BHARTPUR	18	17	1	22	18	4	3	2	1	43	37	6	...	...	...	52,959	17,190	35,769
KARAULI	9	5	4	69	13	56	...	...	...	78	18	60	...	...	...	4,913	1,453	3,460
DHOLPUR	2	1	1	36	29	7	...	...	...	38	30	8	...	...	...	35,276	11,296	23,980
ALWAR	...	...	...	148	67	81	...	...	...	183	78	105	...	...	...	41,471	12,497	28,974
JHALAWAR	58	31	27	17	13	4	19	12	7	175	123	52	2	2	...	40,161	15,550	24,611
TONK	...	...	...	39	21	18	12	6	6	51	27	24	...	...	...	8,353	3,528	4,825
BUNDI	60	32	28	...	...	...	12	7	5	72	39	33	...	...	...	2,912	1,693	1,219
SHAHPURA	28	9	19	2	2	...	...	...	...	30	11	19	...	...	...	6,517	2,467	4,050
KOTAH	251	113	138	...	...	...	27	17	10	278	130	148	7	...	7	17,597	8,653	8,944
ERINPURA	...	...	...	6	6	...	7	6	1	13	12	1	...	...	...	600	440	160
KHAIRWARA	...	...	...	48	45	3	...	...	...	48	45	3	...	...	...	143	110	33
KOTRA	...	...	...	3	2	1	...	...	...	3	2	1	...	...	...	24	22	2
ABU (SANITARIUM)	...	...	...	31	21	10	...	...	...	31	21	10	...	...	...	37	24	13
	4,252	2,154	2,098	8,861	4,847	4,014	433	263	170	18,372	9,318	9,054	2,238	1,117	1,121	386,126	153,069	233,057

TABLE XI.—Part B.—Born in Provinces or States in India beyond Rajputana—*concld.*

Name of State of Enumeration.	Birth-place. (B).—Other Provinces or States in India. Bengal.			Assam.			Central Provinces.			Aden.			Burma.			Madras.			Hyderabad (Nizam).			Kashmir.			India (unspecified).			Total other Provinces in India.		
	Total.	Males.	Females.	Total.	Males.	Females.	Total.	Males.	Females.	Total.	Males.	Females.	Total.	Males.	Females.	Total.	Males.	Females.	Total.	Males.	Females.	Total.	Males.	Females.	Total.	Males.	Females.	Total.	Males.	Females.
1	2	3	4	5	6	7	8	9	10	11	12	13	14	15	16	17	18	19	20	21	22	23	24	25	26	27	28	29	30	31
Meywar	329	234	95	...	...	...	147	52	95	...	...	...	...	...	...	7	1	6	1	1	...	...	...	...	750	408	342	1,234	696	538
Banswara	4	2	2	...	...	...		...	...	...	...	...	...	...	...	...	...	...	2	1	1	...	...	...	24	21	3	30	24	6
Kushalgarh	...	...	...	...	...	...		...	...	...	...	...	...	...	...	...	...	...	...	...	...	...	...	...	23	20	3	23	20	3
Dungarpur	...	...	...	...	...	...	...	...	...	...	...	...	...	...	...	...	...	...	1	...	1	...	...	..	14	14	...	15	14	1
Partabgarh	5	5	...	3	2	1	2	...	2	...	...	...	...	...	...	1	...	1	17	13	4	...	...	...	60	41	19	88	61	27
Marwar	379	237	142	...	...	...	8	4	4	1	...	1	1	1	...	235	107	128	365	170	195	...	...	...	12,563	5,237	7,326	13,552	5,756	7,796
Sirohi	60	44	16	2	1	1	31	15	16	2	2	...	...	...	...	28	18	10	...	...	...	...	...	...	179	95	84	302	175	127
Jesalmir	19	12	7	...	...	...	...	...	...	...	...	...	...	...	...	...	...	...	45	13	32	...	...	...	225	80	145	289	105	184
Bikanir	236	127	109	44	20	24	35	20	15	...	...	...	...	...	...	47	29	18	...	...	...	...	...	...	225	122	103	587	318	269
Jeypore	1,282	712	570	3	2	1	48	31	17	1	1	...	1	...	1	124	67	57	...	...	...	...	...	...	30	13	17	1,489	826	663
Kishangarh	22	16	6	...	...	...	6	4	2	.	...	...	...	...	...	2	2	...	...	...	...	1	1	...	14	10	4	45	33	12
Lawa	...	...	...	...	...	...	...	...	...	...	...	...	...	...	...	...	...	...	...	...	...	...	...	...	...	...	...	...	...	...
Bhartpur	399	173	226	...	...	...	46	4	42	...	...	...	...	...	...	2	2	...	...	...	...	...	...	...	...	...	...	447	179	268
Karauli	101	40	61	...	...	...	...	...	—	...	...	...	...	...	...	...	...	...	6	3	3	...	...	...	...	...	...	107	43	64
Dholpur	25	13	12	...	...	...	31	10	21	...	...	...	...	...	...	15	8	7	...	...	...	...	...	...	...	...	...	71	31	40
Alwar	1,176	549	627	6	4	2	49	17	32	...	...	...	...	...	...	46	20	26	12	4	8	4	4	...	5	4	1	1,298	602	696
Jhalawar	24	12	12	...	...	...	43	13	30	...	...	...	...	...	...	7	5	2	...	...	...	...	...	...	5	...	5	79	30	49
Tonk	21	16	5	—	...	...	2	2	...	...	...	...	...	...	...	1	1	...	...	...	...	...	...	...	...	...	...	24	19	5
Bundi	4	4	...	...	...	...	5	1	4	...	...	...	...	...	...	...	...	...	...	...	...	...	...	...	...	...	...	9	5	4
Shahpura	...	...	...	...	...	...	...	...	...	...	...	...	...	...	...	...	...	...	...	...	...	...	...	...	...	...	...	...	...	...
Kotah	9	5	4	2	...	2	74	69	5	...	...	...	...	...	...	10	9	1	...	...	...	...	...	...	1	1	...	96	84	12
Erinpura	6	3	3	...	...	...	...	...	...	...	...	...	...	...	...	1	1	...	...	...	...	...	...	...	...	...	...	7	4	3
Khairwara	...	...	...	...	...	...	...	...	...	...	...	...	...	...	...	1	1	...	...	...	...	...	...	...	1	1	...	2	2	...
Kotra	...	...	...	...	...	...	...	...	...	...	...	...	...	...	...	6	6	...	...	...	...	...	...	...	...	...	...	6	6	...
Abu (Sanitarium)	4	2	2	...	...	...	...	...	...	...	...	...	1	...	1	2	...	2	...	...	...	...	...	...	...	...	...	7	2	5
	4,105	2,206	1,899	60	29	31	527	242	285	4	3	1	3	1	2	585	277	258	449	205	244	5	5	...	14,119	6,067	8,052	19,807	9,035	10,772

Table XI.—Part C.—Birth-place—Europe—Rajputana Agency.

NAME OF STATE OF ENUMERATION.	C.—BIRTH-PLACE.																										
	TOTAL C.			C.—COUNTRIES IN ASIA BEYOND INDIA.																							
				NEPAL.			CEYLON.			AFGHANISTAN.			BALUCHISTAN.			PERSIA.			ARABIA.			PENANG.			ASIA (UNSPECIFIED).		
	Total.	Males.	Females.	Total.	Males.	Females.	Total.	Males.	Females.	Total.	Males.	Females.	Total.	Males.	Females.	Total.	Males.	Females.	Total.	Males.	Females.	Total.	Males.	Females.	Total.	Males.	Females.
1	2	3	4	5	6	7	8	9	10	11	12	13	14	15	16	17	18	19	20	21	22	23	24	15	26	27	28
MEYWAR	256	215	41	...	...	...	...	...	...	235	213	22	...	...	...	...	...	...	...	...	...	...	...	...	21	2	19
BANSWARA	102	91	11	...	...	...	...	...	...	101	90	11	...	...	...	1	1	...	...	...	...	...	...	...	...	...	...
KUSHALGARH	4	4	...	...	...	...	...	...	...	1	1	...	...	...	...	...	...	...	3	3	...	...	...	...	...	...	...
DUNGARPUR	18	16	2	...	...	...	...	...	...	18	16	2	...	...	...	...	...	...	...	...	...	...	...	...	...	...	...
PARTABGARH	225	207	18	...	...	...	...	...	...	225	207	18	...	...	...	...	...	...	...	...	...	...	...	...	...	...	...
MARWAR AND MALANI	92	36	56	3	2	1	...	...	...	88	34	54	...	...	...	...	...	...	1	...	1	...	...	...	...	...	...
SIROHI AND ABU	72	69	3	...	...	...	3	1	2	68	67	1	1	1	...	...	...	...	...	...	...	...	...	...	...	...	...
JESULMIR	5	...	5	...	...	...	...	...	...	5	...	5	...	...	...	...	...	...	...	...	...	...	...	...	...	...	...
BIKANIR	1	...	1	...	...	...	...	...	...	...	...	...	...	...	...	...	...	...	...	...	...	...	...	...	1	...	1
JEYPORE	65	50	15	14	9	5	...	...	...	37	32	5	...	...	...	4	2	2	6	4	2	1	...	1	3	3	...
KISHANGARH	9	9	...	4	4	...	...	...	...	3	3	...	...	...	...	...	...	...	2	2	...	...	...	...	...	...	...
LAWA	...	...	...	...	...	...	...	...	...	...	...	...	...	...	...	...	...	...	...	...	...	...	...	...	...	...	...
BHARTPUR	12	10	2	5	4	1	...	...	...	4	4	...	...	...	...	...	...	...	2	1	1	...	...	...	1	1	...
KARAULI	7	3	4	2	1	1	...	...	...	5	2	3	...	...	...	...	...	...	...	...	...	...	...	...	...	...	...
DHOLPUR	5	4	1	...	...	...	...	...	...	...	...	...	...	...	...	...	...	...	1	1	...	...	...	...	4	3	1
ALWAR	10	7	3	2	1	1	...	...	...	7	5	2	...	...	...	1	1	...	...	...	...	...	...	...	...	...	...
JHALAWAR	17	13	4	...	...	...	...	...	...	17	13	4	...	...	...	...	...	...	...	...	...	...	...	...	...	...	...
TONK	67	54	13	...	...	...	...	...	...	53	45	8	...	...	...	1	1	...	13	8	5	...	...	...	...	...	...
BUNDI	3	1	2	...	...	...	...	...	...	3	1	2	...	...	...	...	...	...	...	...	...	...	...	...	...	...	...
SHAHPURA	6	6	...	...	...	...	...	...	...	6	6	...	...	...	...	...	...	...	...	...	...	...	...	...	...	...	...
KOTA	188	108	80	143	77	66	...	...	...	36	25	11	...	...	...	8	5	3	...	...	...	1	1	...	...	...	...
ERINPURA	...	...	...	...	...	...	...	...	...	...	...	...	...	...	...	...	...	...	...	...	...	...	...	...	...	...	...
KHAIRWARA	1	1	...	...	...	...	1	1	...	...	...	...	...	...	...	...	...	...	...	...	...	...	...	...	...	...	...
KOTRA	...	...	...	...	...	...	...	...	...	...	...	...	...	...	...	...	...	...	...	...	...	...	...	...	...	...	...
ABU (SANITARIUM)	...	...	...	...	...	...	...	...	...	...	...	...	...	...	...	...	...	...	...	...	...	...	...	...	...	...	...
Total (C).—Countries in Asia beyond India	1,165	904	261	173	98	75	4	2	2	912	764	148	1	1	...	15	10	5	28	19	9	2	1	1	30	9	21

TABLE XI.—Part D.—Birth-place.—Countries in Europe.

NAME OF STATE OF ENUMERATION.	BIRTH-PLACE.																																												
	TOTAL D.			D.—COUNTRIES IN EUROPE.																																									
				ENGLAND.			WALES.			IRELAND.			SCOTLAND.			FRANCE.			SPAIN.			SWITZERLAND.			BELGIUM.			GERMANY.			GREECE.			NORWAY.			RUSSIA.			ITALY.		
	Total.	Males.	Females.	Total.	Males.	Females.	Total.	Males.	Females.	Total.	Males.	Females.	Total.	Males.	Females.	Total.	Males.	Females.	Total.	Males.	Females.	Total.	Males.	Females.	Total.	Males.	Females.	Total.	Males.	Females.	Total.	Males.	Females.	Total.	Males.	Females.	Total.	Males.	Females.	Total.	Males.	Females.
1	2	3	4	5	6	7	8	9	10	11	12	13	14	15	16	17	18	19	20	21	22	23	24	25	26	27	28	29	30	31	32	33	34	35	36	37	38	39	40	41	42	43
MEYWAR	13	8	5	8	4	4	...	...	...	1	1	...	4	3	1	...	...	...	...	...	...	...	...	...	...	...	...	...	...	...	...	...	...	...	...	...	...	...	...	...	...	...	...	...
BANSWARA	...	...	...	...	...	...	...	...	...	...	...	...	...	...	...	...	...	...	...	...	...	...	...	...	...	...	...	...	...	...	...	...	...	...	...	...	...	...	...	...	...	...	...	...
KUSHALGARH	...	...	...	...	...	...	...	...	...	...	...	...	...	...	...	...	...	...	...	...	...	...	...	...	...	...	...	...	...	...	...	...	...	...	...	...	...	...	...	...	...	...	...	...
DUNGARPUR	...	...	...	...	...	...	...	...	...	...	...	...	...	...	...	...	...	...	...	...	...	...	...	...	...	...	...	...	...	...	...	...	...	...	...	...	...	...	...	...	...	...	...	...
PARTABGARH	...	...	...	...	...	...	...	...	...	...	...	...	...	...	...	...	...	...	...	...	...	...	...	...	...	...	...	...	...	...	...	...	...	...	...	...	...	...	...	...	...	...	...	...
MARWAR	26	15	11	14	9	5	...	...	...	10	5	5	2	1	1	...	...	...	...	...	...	...	...	...	...	...	...	...	...	...	...	...	...	...	...	...	...	...	...	...	...	...	...	...
SIROHI AND ABU	70	45	25	37	20	17	1	1	...	14	11	3	12	8	4	2	1	1	...	...	...	...	...	...	...	...	...	...	...	...	...	...	...	...	...	...	...	...	...	...	...	...	...	...
JESALMIR	...	...	...	...	...	...	...	...	...	...	...	...	...	...	...	...	...	...	...	...	...	...	...	...	...	...	...	2	2	...	...	...	...	2	2	...	...	...	...	...	...	...	...	...
BIKANIR	4	3	1	1	1	...	...	...	...	2	1	1	...	...	...	...	...	...	...	...	...	...	...	...	...	...	...	...	...	...	...	...	...	...	...	...	...	...	...	...	...	1	1	...
JEYPORE	95	64	31	48	34	14	...	...	...	13	7	6	25	18	7	1	1	...	1	1	...	...	...	...	1	...	1	2	1	1	1	1	...	...	...	...	3	1	2	...	...	...	...	...
KISHANGARH	...	...	...	...	...	...	...	...	...	...	...	...	...	...	...	...	...	...	...	...	...	...	...	...	...	...	...	...	...	...	...	...	...	...	...	...	...	...	...	...	...	...	...	...
LAWA	...	...	...	...	...	...	...	...	...	...	...	...	...	...	...	...	...	...	...	...	...	...	...	...	...	...	...	...	...	...	...	...	...	...	...	...	...	...	...	...	...	...	...	...
BHARTPUR	3	2	1	3	2	1	...	...	...	...	...	...	...	...	...	...	...	...	...	...	...	...	...	...	...	...	...	...	...	...	...	...	...	...	...	...	...	...	...	...	...	...	...	...
KARAULI	2	2	...	...	...	...	...	...	...	1	1	...	1	1	...	...	...	...	...	...	...	...	...	...	...	...	...	...	...	...	...	...	...	...	...	...	...	...	...	...	...	...	...	...
DHOLPUR	6	5	1	5	4	1	...	...	...	1	1	...	...	...	...	...	...	...	...	...	...	...	...	...	...	...	...	...	...	...	...	...	...	...	...	...	...	...	...	...	...	...	...	...
ALWAR	13	6	7	7	3	4	...	...	...	...	...	...	5	3	2	...	...	...	...	...	...	1	...	1	...	...	...	...	...	...	...	...	...	...	...	...	...	...	...	...	...	...	...	...
JHALAWAR	5	3	2	1	1	...	...	...	...	3	2	1	...	...	...	1	...	1	...	...	...	...	...	...	...	...	...	...	...	...	...	...	...	...	...	...	...	...	...	...	...	...	...	...
TONK	1	1	...	1	1	...	...	...	...	...	...	...	...	...	...	...	...	...	...	...	...	...	...	...	...	...	...	...	...	...	...	...	...	...	...	...	...	...	...	...	...	...	...	...
BUNDI	...	...	...	...	...	...	...	...	...	...	...	...	...	...	...	...	...	...	...	...	...	...	...	...	...	...	...	...	...	...	...	...	...	...	...	...	...	...	...	...	...	...	...	...
SHAHPURA	...	...	...	...	...	...	...	...	...	...	...	...	...	...	...	...	...	...	...	...	...	...	...	...	...	...	...	...	...	...	...	...	...	...	...	...	...	...	...	...	...	...	...	...
KOTA	2	2	...	1	1	...	...	...	...	...	...	...	1	1	...	...	...	...	...	...	...	...	...	...	...	...	...	...	...	...	...	...	...	...	...	...	...	...	...	...	...	...	...	...
ERINPURA	5	2	3	3	1	2	...	...	...	...	...	...	2	1	1	...	...	...	...	...	...	...	...	...	...	...	...	...	...	...	...	...	...	...	...	...	...	...	...	...	...	...	...	...
KHAIRWARA	3	1	2	3	1	2	...	...	...	...	...	...	...	...	...	...	...	...	...	...	...	...	...	...	...	...	...	...	...	...	...	...	...	...	...	...	...	...	...	...	...	...	...	...
KOTRA	1	...	1	1	...	1	...	...	...	...	...	...	...	...	...	...	...	...	...	...	...	...	...	...	...	...	...	...	...	...	...	...	...	...	...	...	...	...	...	...	...	...	...	...
ABU (SANITARIUM)	14	12	2	12	10	2	...	...	...	1	1	...	1	1	...	...	...	...	...	...	...	...	...	...	...	...	...	...	...	...	...	...	...	...	...	...	...	...	...	...	...	...	...	...
Total (D).—Countries in Europe	263	171	92	145	92	53	1	1	...	46	30	16	53	37	16	4	2	2	1	1	...	1	...	1	1	...	1	4	3	1	1	1	...	2	2	...	3	1	2	1	1	...

Table XI.—Part E.—Birth-place—Rajputana Agency.

NAME OF STATE OF ENUMERATION.	COUNTRY OF BIRTH.																	
	TOTAL E.			E.—OTHER COUNTRIES OR CONTINENTS.														
				AFRICA.						AMERICA.								
				AFRICA.			AUSTRALIA.			AMERICA.			WEST INDIES.			NOVA SCOTIA.		
	Total.	Males.	Females.	Total.	Males.	Females.	Total.	Males.	Females.	Total.	Males.	Females.	Total.	Males.	Females.	Total.	Males.	Females.
1	2	3	4	5	6	7	8	9	10	11	12	13	14	15	16	17	18	19
MARWAR	4	1	3	...	...	...	...	...	...	4	1	3	...	...	...	...	...	...
SIROHI AND ABU	6	...	6	...	...	...	...	...	...	5	...	5	...	...	...	1	...	1
JEYPORE	8	4	4	2	2	...	2	...	2	2	...	2	2	2	...	...	...	...
ALWAR	1	1	...	...	...	...	1	1	...	...	...	...	...	...	...	...	...	...
KOTA	1	...	1	...	...	...	...	...	...	1	...	1	...	...	...	...	...	...
ABU (SANITARIUM)	1	...	1	1	...	1	...	...	...	...	...	...	...	...	...	...	...	...
Total E.—(Other Countries)	21	6	15	3	2	1	3	1	2	12	1	11	2	2	...	1	...	1

TABLE XI.—Birth-place.—Summary of Table XI.

STATES OF ENUMERATION.	TOTAL POPULATION.						CLASSIFICATION BY BIRTH-PLACE.														
							TOTAL OF PART B.—BORN IN PROVINCE OR STATES IN INDIA BEYOND RAJPUTANA.														
							(a.) Districts or States contiguous to Rajputana.														
	TOTAL POPULATION OF RAJPUTANA.			TOTAL OF PART A.—BORN IN RAJPUTANA.			AJMERE-MERWARA.			CENTRAL INDIA.			PUNJAB.			N.-W. PROVINCES.			BOMBAY PRESIDENCY.		
	TOTAL.	Males.	Females.	TOTAL.	Males.	Females.	TOTAL.	Males.	Females.	TOTAL.	Males.	Females.	TOTAL.	Males.	Females.	TOTAL.	Males.	Females.	TOTAL.	Males.	Females.
1	2	3	4	5	6	7	8	9	10	11	12	13	14	15	16	17	18	19	20	21	22
WESTERN DIVISION.																					
BIKANIR	831,955	440,046	391,909	802,056	425,338	376,718	190	105	85	120	52	68	27,946	13,408	14,449	958	674	284	83	68	35
JESSULMIR	115,701	62,699	53,002	12,804	61,259	51,545	2	2	...	17	6	11	19	16	3	330	192	138	36	21	15
MARWAR AND MALANI	2,519,868	1,324,934	1,194,934	2,486,826	1,309,471	1,177,355	7,525	3,137	4,388	848	169	679	1,075	801	274	3,497	2,193	1,304	6,483	3,355	3,068
Total Western Division	3,467,524	1,827,679	1,639,845	3,401,686	1,796,068	1,605,618	7,717	3,244	4,473	985	227	758	29,041	14,315	14,726	4,785	3,059	1,726	6,552	3,434	3,118
SOUTHERN (STATES) DIVISION.																					
States—																					
MEYWAR	1,727,829	903,553	824,346	1,674,880	870,339	795,541	15,464	5,571	9,893	29,365	13,153	16,212	1,134	898	236	3,572	2,548	1,024	1,460	1,173	287
BANSWARA	180,268	92,540	87,728	178,412	91,828	86,584	5	5	...	459	156	303	77	62	15	20	18	2	1,163	356	807
KUSHALGARH	5,775	2,920	2,855	4,453	2,330	2,123	2	1	1	953	420	533	12	12	...	21	20	1	397	113	194
PERTABGARH	83,667	43,666	40,001	70,946	38,237	32,709	85	49	36	11,877	4,865	7,112	76	62	14	180	129	51	90	56	34
DUNGARPUR	98,418	49,444	49,004	95,090	48,381	47,709	6	3	3	240	65	175	109	100	9	56	50	6	1,800	803	1,097
SIROHI AND ABU	186,025	97,280	88,745	177,751	92,659	85,092	375	230	145	57	33	24	121	78	43	2,570	1,609	961	4,701	2,382	2,319
Total States	2,282,082	1,289,403	1,092,679	2,202,532	1,152,774	1,049,758	15,937	5,859	10,078	43,051	18,692	24,359	1,539	1,162	377	6,419	4,374	2,045	10,121	4,883	5,238
CANTONMENTS SOUTHERN DIVISION.																					
Cantonments—																					
ERINPURA	1,851	1,286	573	1,267	840	407	148	108	40	6	4	2	279	203	76	154	113	41	13	12	1
KHAIRWARA	648	588	60	499	474	25	5	2	3	4	2	2	5	2	3	81	59	22	48	45	3
KOTRA	150	147	3	119	119	...	...	...	...	...	...	...	...	...	...	21	20	1	3	2	1
ABU (SANITARIUM)	92	56	36	33	18	15	...	...	...	4	2	2	2	1	1	...	...	...	31	21	10
Total Cantonments	2,741	2,077	672	1,898	1,451	447	153	110	43	14	8	6	286	206	80	256	192	64	95	80	15
Total Southern Division	2,284,831	1,291,480	1,093,351	2,204,430	1,154,245	1,050,205	16,090	5,969	10,121	43,065	18,700	24,365	1,825	1,368	457	6,675	4,566	2,109	10,216	4,963	5,253
EASTERN DIVISION.																					
JEYPORE	2,832,276	1,510,309	1,321,967	2,794,122	1,494,621	1,299,501	6,753	2,125	4,628	2,902	1,011	1,891	17,257	5,952	11,305	9,002	5,268	3,733	584	388	196
KISHANGARH	125,516	65,038	60,478	115,191	61,966	53,225	9,740	2,699	7,041	139	65	74	96	70	26	221	154	67	70	39	31
LAWA	3,360	1,728	1,632	3,335	1,717	1,618	22	9	13	1	1	...	...	...	...	...	...	...	2	1	1
ALWAR	767,786	403,898	363,888	724,993	390,985	334,208	166	79	87	415	181	234	37,083	10,514	26,569	3,624	1,645	1,979	183	78	105
BHARTPUR	640,303	347,830	292,473	586,682	330,449	256,233	221	100	111	1,238	274	964	10,687	4,043	6,644	40,780	12,736	28,044	43	37	6
DHOLPUR	279,890	157,123	122,767	244,532	145,787	98,745	20	8	12	10,810	3,780	7,030	135	87	48	24,273	7,391	16,882	38	30	8
KARAULI	146,587	84,555	72,032	151,558	83,054	68,504	19	7	12	3,823	1,098	2,725	157	68	89	836	262	574	78	18	60
JHALAWAR	343,602	182,478	161,123	303,339	166,882	136,457	201	120	81	36,398	13,020	23,378	469	346	123	2,916	1,039	977	178	125	53
TONK	198,934	103,752	95,182	190,489	100,150	90,339	667	282	385	4,454	1,291	3,163	638	403	235	2,543	1,525	1,018	51	27	24
BUNDI	295,675	156,033	139,642	292,751	154,334	138,417	1,425	908	517	900	399	501	63	46	17	452	301	151	72	39	33
KOTA	526,267	273,121	253,146	508,383	264,274	244,109	767	447	320	12,544	5,602	6,942	290	167	123	3,711	2,307	1,404	278	130	148
SHAHPURA	63,646	33,243	30,403	57,123	30,770	26,353	6,165	2,264	3,901	177	86	91	38	33	5	107	73	34	30	11	19
Total Eastern Division	6,233,841	3,319,108	2,914,733	5,972,698	3,224,789	2,747,909	26,156	9,048	17,108	73,801	26,808	46,993	66,913	21,729	45,184	88,464	33,601	54,863	1,604	921	683
GRAND TOTAL	11,986,196	6,338,267	5,647,929	11,578,814	6,175,082	5,403,732	49,963	18,261	31,702	117,851	45,735	72,116	97,778	37,412	60,366	99,924	41,226	58,698	18,372	9,318	9,054
Add—THE UNENUMERATED AND UNRETURNED	234,147	117,341	116,806	...	...	...	...	...	...	...	...	...	...	...	...	...	...	...	...	...	...
Total Population	12,220,343	6,455,608	5,764,735	...	...	...	...	...	...	...	...	...	...	...	...	...	...	...	...	...	...

Table XI.—Birth-place—Rajputana Agency.

CLASSIFICATION BY BIRTH-PLACE—*continued.*

	STATES OF ENUMERATION.	PART B.—BORN IN PROVINCE OR STATES IN INDIA BEYOND RAJPUTANA—*continued.* (a)—Districts or States contiguous to Rajputana—*continued.* SINDH.			TOTAL CONTIGUOUS DISTRICTS.			(b).—Other Provinces or States in India.			TOTAL OF PART B.			TOTAL OF PART C.—ASIATIC COUNTRIES BEYOND INDIA.			TOTAL OF PART D.—COUNTRIES IN EUROPE.			TOTAL OF PART E.—BORN IN OTHER COUNTRIES.		
		TOTAL.	Males.	Females.	TOTAL.	Males.	Females.	TOTAL.	Males.	Females.	TOTAL.	Males.	Females.	TOTAL.	Males.	Females.	TOTAL.	Males.	Females.	TOTAL.	Males.	Females.
		23	24	25	26	27	28	29	30	31	32	33	34	35	36	37	38	39	40	41	42	43
WESTERN DIVISION.	BIKANIR	...	...	...	29,397	14,987	14,920	587	318	269	29,894	14,705	15,189	1	...	1	4	3	1	...	...	...
	JESULMIR	2,199	1,098	1,101	2,603	1,335	1,268	289	105	184	2,892	1,440	1,452	5	...	5	...	...	...	...	...	...
	MARWAR AND MALANI	...	...	...	19,368	9,655	9,713	13,552	5,750	7,796	32,920	15,411	17,509	92	36	56	26	15	11	4	1	3
	Total Western Division	2,199	1,098	1,101	51,278	25,977	25,901	14,428	6,179	8,249	65,706	31,556	34,150	98	36	62	30	18	12	4	1	3
SOUTHERN (STATES) DIVISION.	*States.*																					
	MEYWAR	21	12	9	51,516	23,295	28,221	1,234	606	538	52,750	23,901	28,759	256	215	41	13	8	5	...	...	...
	BANSWARA	...	...	...	1,784	557	1,127	30	24	6	1,754	621	1,133	102	91	11	...	...	...	...	...	...
	KUSHALGARH	...	...	...	1,295	566	729	23	20	3	1,318	586	732	4	4	...	...	...	...	...	...	...
	PERTABGARH	...	...	...	12,408	5,161	7,247	88	61	27	12,496	5,222	7,274	225	207	18	...	...	...	...	...	...
	DUNGARPUR	4	2	2	2,325	1,033	1,292	15	14	1	2,340	1,047	1,293	18	16	2	...	...	...	...	...	...
	SIROHI AND ABU	...	...	...	7,824	4,332	3,492	302	175	127	8,126	4,507	3,619	72	69	3	70	45	25	6	...	6
	Total of States	25	14	11	77,092	34,984	42,108	1,692	990	702	78,784	35,974	42,810	677	602	75	83	53	30	6	...	6
CANTONMENTS, SOUTHERN DIVISION.	*Cantonments.*																					
	ERINPURA	...	...	...	600	440	160	7	4	3	607	444	163	...	...	...	5	2	3	...	...	...
	KHAIRWARA	...	...	...	143	110	33	2	2	...	145	112	33	1	1	...	3	1	2	...	...	...
	KOTRA	...	...	...	24	22	2	6	6	...	30	28	2	...	...	...	1	...	1	...	...	...
	ABU (SANITARIUM)	...	...	...	37	24	13	7	2	5	44	26	18	...	...	...	14	12	2	1	...	1
	Total Cantonments	...	...	...	804	596	208	22	14	8	826	610	216	1	1	...	23	15	8	1	...	1
	Total Southern Division	25	14	11	77,896	35,580	42,316	1,714	1,004	710	79,610	36,584	43,026	678	603	75	106	68	38	7	...	7
EASTERN DIVISION.	JEYPORE	...	...	...	36,497	14,744	21,753	1,489	826	663	37,986	15,570	22,416	65	50	15	95	64	31	8	4	4
	KISHENGARH	5	3	2	10,271	3,030	7,241	45	33	12	10,316	3,063	7,253	9	9	...	...	...	...	...	...	...
	LAWA	...	...	...	25	11	14	...	...	...	25	11	14	...	...	...	...	...	...	...	...	...
	ALWAR	...	...	...	41,471	12,497	28,974	1,298	602	696	42,769	13,099	29,670	10	7	3	13	6	7	1	1	...
	BHARTPUR	...	...	...	52,939	17,170	35,769	447	179	268	53,402	17,349	36,037	12	10	2	3	2	1	...	...	...
	DHOLPUR	...	...	...	35,276	11,296	23,980	71	31	40	35,347	11,327	24,020	5	4	1	6	5	1	...	...	...
	KARAULI	...	...	...	4,913	1,453	3,460	107	43	64	5,020	1,496	3,524	7	3	4	2	2	...	...	...	...
	JHALAWAR	2	2	...	40,161	15,530	24,611	79	30	49	40,240	15,560	24,680	17	13	4	5	3	2	...	...	...
	TONK	...	...	...	8,353	3,528	4,825	24	19	5	8,377	3,547	4,830	67	54	13	1	1	...	...	...	...
	BUNDI	...	...	...	2,912	1,693	1,219	9	5	4	2,921	1,698	1,223	3	1	2	...	...	...	...	...	...
	KOTAH	7	...	7	17,597	8,653	8,944	96	84	12	17,693	8,737	8,956	188	108	80	2	2	...	1	...	1
	SHAHPURA	...	...	...	6,517	2,467	4,050	...	...	...	6,517	2,467	4,050	6	6	...	...	...	...	...	...	...
	Total Eastern Division	14	5	9	256,952	92,112	164,840	3,665	1,852	1,813	26,617	93,964	166,653	389	265	124	127	85	42	10	5	5
	GRAND TOTAL	2,238	1,117	1,121	386,126	153,069	233,057	19,807	9,035	10,772	405,933	162,104	243,829	1,165	904	261	263	171	92	21	6	15

RAJPUTANA AGENCY.

CENSUS OF 1891.

IMPERIAL TABLE XII.

Persons of unsound mind by age.

Total Insane—	
Males	2,024
Females	1,073
TOTAL .	3,097

IMPERIAL TABLE.

TABLE XII.—Persons of unsound mind by age.—INSANE.

STATES.	TOTAL INSANE.			DISTRIBUTION BY AGE.																									
				0—4		5—9		10—14		15—19		20—24		25—29		30—34		35—39		40—44		45—49		50—54		55—59		60 AND OVER.	
	Total.	Males.	Females.	Males.	Females.	Males.	Females.	Males.	Females.	Males.	Females.	Males.	Females.	Males.	Females.	Males.	Females.	Males.	Females.	Males.	Females.	Males.	Females.	Males.	Females.	Males.	Females.	Males.	Females.
1	2	3	4	5	6	7	8	9	10	11	12	13	14	15	16	17	18	19	20	21	22	23	24	25	26	27	28	29	30
Mewar	416	276	140	8	3	26	7	30	8	27	16	30	14	26	9	25	16	18	10	22	18	21	6	15	15	8	3	20	15
Banswara	7	7	...	...	...	1	...	...	...	...	...	1	...	...	...	...	...	1	...	3	...	...	...	...	...	...	...	1	...
Kushalgarh	1	1	...	...	...	...	...	1	...	...	...	...	...	...	...	...	...	...	...	...	...	...	...	...	...	...	...	...	...
Dungerpore	23	14	9	...	...	1	1	1	...	3	...	2	2	...	1	4	...	...	1	1	...	2	...	...	2	...	...	...	2
Pertabgarh	37	27	10	...	...	2	...	1	3	4	1	3	2	2	1	2	...	2	1	8	1	2	...	...	1	1	...	...	...
Jodhpore	836	534	302	3	5	39	29	48	19	45	22	51	21	54	28	67	25	32	22	61	28	26	18	40	25	23	10	45	50
Sirohi	85	50	35	...	...	3	...	4	3	1	1	6	2	6	3	4	3	5	2	6	4	1	2	6	7	2	2	6	6
Jesalmir	44	33	11	...	...	4	2	6	...	2	2	1	3	5	...	3	1	3	...	1	1	1	1	5	...	1	...	1	1
Bikanir	378	234	144	4	4	15	8	26	13	26	13	32	21	28	8	28	11	11	11	16	16	11	5	10	15	9	3	18	16
Jeypore	384	261	123	4	...	22	6	28	7	21	7	30	18	27	9	32	17	14	9	27	17	8	2	24	14	6	3	18	14
Kishengarh	70	43	27	2	1	4	4	5	6	1	2	3	3	7	2	7	3	1	...	7	3	2	...	3	2	1	1	...	...
Lawa (Chiefship)	...	...	...	...	...	...	...	...	...	...	...	...	...	...	...	...	...	...	...	...	...	...	...	...	...	...	...	...	...
Bharatpur	76	60	16	1	1	3	2	7	1	7	2	4	1	4	...	8	1	5	1	8	1	3	1	4	2	4	...	2	3
Karauli	42	19	23	1	1	3	2	...	1	3	3	1	5	1	2	1	5	3	...	2	...	1	2	1	...	1	1	1	1
Dholepore	42	30	12	...	...	1	...	5	...	5	5	6	...	7	1	2	1	3	2	...	...	...	...	...	2	...	...	1	1
Alwar	166	116	50	...	1	3	3	10	1	11	9	18	5	16	1	15	4	7	3	7	3	3	2	7	4	4	2	15	12
Jhallawar	62	41	21	...	1	4	1	3	4	2	3	7	4	5	1	6	1	6	2	4	2	...	...	1	1	...	...	3	1
Tonk	81	59	22	2	...	8	3	7	2	3	3	4	2	4	3	14	...	4	...	8	4	2	3	1	2	...	...	2	...
Bundi	106	76	30	1	1	5	1	12	3	9	5	8	4	10	3	10	2	4	...	6	4	6	2	2	3	1	2	2	...
Shahpura (Estate)	14	10	4	1	...	1	...	...	...	...	...	...	...	4	...	1	2	...	...	...	...	2	...	...	...	...	...	1	2
Kotah	227	133	94	4	2	9	6	10	14	10	4	7	8	15	7	17	11	10	6	21	13	9	5	10	9	3	3	8	6
GRAND TOTAL	3,097	2,024	1,073	31	20	154	75	204	85	180	98	214	115	221	79	246	103	129	70	208	115	100	49	129	104	64	30	144	180

RAJPUTANA AGENCY.

CENSUS OF 1891.

IMPERIAL TABLE XII A.

Insane, by Caste, Tribe or Race.

IMPERIAL TABLE.

TABLE XII A.—Persons of Unsound Mind, by Caste, Tribe or Race.

Caste, Tribe or Race.					Total.			Distribution by State.															
								Meywar.		Banswara.		Kushalgarh.		Dungarpur.		Partabgarh.		Marwar and Malani.		Serohi and Abu.		Jesulmir.	
Class.	Group.	Serial No.	Caste.	Religion.	Total.	Males.	Females.	Males.	Females.	Males.	Females.	Males.	Females.	Males.	Females.	Males.	Females.	Males.	Females.	Males.	Females.	Males.	Females.
1	2	3	4	5	6	7	8	9	10	11	12	13	14	15	16	17	18	19	20	21	22	23	24
A.—Agricultural.	Military and Dominants.	1	Rajput	Hindu	181	132	49	19	6	...	...	...	...	2	...	...	1	55	21	...	...	6	2
		2	Gujar	"	90	67	23	12	4	1	...	...	...	...	...	...	...	...	...	...	...	...	...
		3	Jat	"	244	153	91	8	1	...	...	...	...	...	...	...	...	49	36	...	...	...	...
		4	Kaim Khani	Mahommadan	2	2	...	...	...	...	...	...	...	...	...	...	...	...	...	...	...	...	...
		5	Kachhi	Hindu	12	6	6	...	...	...	...	...	...	...	...	...	...	...	...	...	...	...	...
	Military and Minor Agricultural.	6	Mali	"	72	50	22	...	...	...	...	...	...	...	...	...	1	11	2	1	...	...	...
		7	Patel	"	3	2	1	...	...	...	...	...	...	2	1	...	...	...	...	...	...	...	...
		8	Bishnoi	"	4	4	...	...	...	...	...	...	...	...	...	...	...	1	...	...	...	...	...
		9	Lodha	"	5	5	...	...	...	...	...	...	...	...	...	...	...	...	...	...	...	...	...
		10	Rath	"	...	...	...	...	...	...	...	...	...	...	...	...	...	...	...	...	...	...	...
		11	Dhakar	"	31	18	13	...	...	...	...	...	...	...	...	...	...	...	...	...	...	...	...
		12	Rawat	"	2	2	...	2	...	...	...	...	...	...	...	...	...	...	...	...	...	...	...
		13	Thakur	"	4	4	...	...	...	...	...	...	...	...	...	...	...	...	...	4	...	...	...
		14	Chobdar	"	3	3	...	...	...	...	...	...	...	...	...	...	...	...	...	...	...	...	...
		15	Dangi	"	13	10	3	10	3	...	...	...	...	...	...	...	...	...	...	...	...	...	...
		16	Khanzada	Mahommadan	14	5	9	...	...	...	...	...	...	...	...	...	...	...	...	...	...	...	...
		17	Rathi	"	12	6	6	...	...	...	...	...	...	...	...	...	...	...	...	...	...	...	...
		18	Meo	"	19	16	3	...	...	...	...	...	...	...	...	...	...	...	...	...	...	...	...
		19	Others	H. and M.	15	13	2	...	...	...	...	...	...	...	...	2	...	...	...	...	...	...	...
B.—Professional.	Forest and Hill Tribes.	20	Mer	Mahommadan	1	...	1	...	...	...	...	...	...	...	...	...	...	...	...	...	...	...	...
		21	Mina	Hindu	103	64	39	3	5	...	...	...	...	...	...	...	...	6	2	...	2	...	...
		22	Bhil	Aborigines	110	80	30	44	14	3	...	1	...	...	...	7	2	17	8	...	...	...	...
		23	Grassia	Hindu	1	1	...	...	...	...	...	...	...	...	...	...	...	...	...	1	...	...	...
	Priests	24	Brahmins	"	350	227	123	32	19	1	...	...	...	...	...	4	1	50	28	1	...	4	...
		25	Saiads	Mahommadan	3	3	...	...	...	...	...	...	...	2	...	...	...	...	...	...	...	...	...
		26	Jati (Dhundia)	Jain	4	3	1	...	...	...	...	...	...	...	...	...	...	3	1	...	...	...	...
	Devotees	27	Bairagi	Hindu	13	10	3	5	2	...	...	...	...	...	...	...	...	...	...	...	...	...	...
		28	Jogi	"	9	7	2	1	...	...	...	...	...	1	...	...	...	...	...	...	...	...	...
		29	Gosain	"	8	4	4	2	3	...	...	...	...	...	...	...	...	...	...	...	...	...	...
		30	Sadh	"	25	20	5	...	...	...	...	...	...	...	...	...	...	20	5	...	...	...	...
		31	Swami	"	41	31	10	4	1	...	...	...	...	...	...	...	...	...	...	...	...	...	...
		32	Nath	"	1	...	1	...	...	...	...	...	...	...	...	...	...	...	...	...	...	...	...
		33	Fakir	Mahommadan	8	8	...	...	...	...	...	...	...	...	...	...	...	...	...	...	...	...	...
	Genealogists	34	Charan	Hindu	21	13	8	...	1	...	...	...	...	...	...	...	...	9	7	2	...	...	...
		35	Bhat	"	9	5	4	1	...	...	...	...	...	...	...	...	...	...	...	1	...	...	...
		36	Miras Dum	Mahommadan	1	1	...	...	...	...	...	...	...	...	...	...	...	...	...	...	...	...	...
	Writers	37	Kayasth	Hindu	7	5	2	...	...	...	...	...	...	...	...	...	...	3	1	...	...	...	...
		38	Khatri	"	1	1	...	...	...	...	...	...	...	...	...	...	...	...	...	...	...	...	...
		39	Dhusar	H. and Jain	...	...	...	...	...	...	...	...	...	...	...	...	...	...	...	...	...	...	...
		40	Saraogi	"	3	1	2	...	...	...	...	...	...	...	...	...	...	...	...	...	...	...	...

Table XII A.—Persons of Unsound Mind, by Caste—Rajputana Agency.

Class.	Group.	Serial No.	Caste.	Religion.	Bikanir. Males.	Bikanir. Females.	Jeypore. Males.	Jeypore. Females.	Kishangarh. Males.	Kishangarh. Females.	Bhartpur. Males.	Bhartpur. Females.	Kerowlee. Males.	Kerowlee. Females.	Dholpur. Males.	Dholpur. Females.	Alwar. Males.	Alwar. Females.	Jhallawar. Males.	Jhallawar. Females.	Tonk. Males.	Tonk. Females.	Bundi. Males.	Bundi. Females.	Shapur. Males.	Shapur. Females.	Kota. Males.	Kota. Females.
					25	26	27	28	29	30	31	32	33	34	35	36	37	38	39	40	41	42	43	44	45	46	47	48
A.—AGRICULTURAL.	Military and Dominants.	1	Rajput	Hindu	17	5	10	3	3	...	...	...	3	...	2	2	8	1	2	2	2	1	1	1	...	...	2	4
		2	Gujar	"	...	...	15	3	1	1	2	...	1	...	1	...	9	2	2	...	6	5	7	4	...	...	10	4
		3	Jat	"	53	36	18	6	7	4	9	1	...	...	...	...	3	...	...	...	3	4	...	...	1	1	2	2
		4	Kaim Khani	Mahommadan	2	...	...	...	...	...	...	...	...	...	...	...	...	...	...	...	...	...	...	...	...	...	...	...
	Minor Agricultural.	5	Kachhi	Hindu	...	...	...	...	...	...	...	...	...	4	3	...	...	...	...	1	...	...	2	1	...	...	1	...
		6	Mali	"	5	4	6	3	1	1	3	1	...	...	...	...	8	1	...	...	2	...	4	...	1	...	8	9
		7	Patel	"	...	...	...	...	...	...	...	...	...	...	...	...	...	...	...	...	...	...	...	...	...	...	...	...
		8	Bishnoi	"	3	...	...	...	...	...	...	...	...	...	...	...	...	...	...	...	...	...	...	...	...	...	...	...
		9	Lodha	"	...	...	...	...	...	...	1	...	...	...	1	...	...	...	2	...	...	...	...	...	...	...	1	...
		10	Rath	"	...	...	...	...	...	...	...	...	...	...	...	...	...	...	...	...	...	...	...	...	...	...	...	...
		11	Dhakar	"	...	...	...	...	...	...	2	1	...	...	...	...	...	...	...	2	1	...	4	...	...	...	11	10
		12	Rawat	"	...	...	...	...	...	...	...	...	...	...	...	...	...	...	...	...	...	...	...	...	...	...	...	...
		13	Thakur	"	...	...	...	...	...	...	...	...	...	...	...	...	...	...	...	...	...	...	...	...	...	...	...	...
		14	Chobdar	"	...	...	...	...	...	...	3	...	...	...	...	...	...	...	...	...	...	...	...	...	...	...	...	...
		15	Dangi	"	...	...	...	...	...	...	...	...	...	...	...	...	...	...	...	...	...	...	...	...	...	...	...	...
		16	Khanzada	Mahommadan	5	6	...	...	...	...	...	...	...	...	...	...	...	2	...	...	...	...	...	...	...	...	...	1
		17	Rathi	"	6	6	...	...	...	...	...	...	...	...	...	...	...	...	...	...	...	...	...	...	...	...	...	...
		18	Meo	"	...	...	...	...	...	...	14	1	...	...	...	...	2	2	...	...	...	...	...	...	...	...	...	...
		19	Others	H. and M.	...	...	...	...	...	...	...	...	...	...	2	...	...	...	7	...	...	...	1	2	1	...	...	...
	Forest and Hill Tribes.	20	Mer	Mahommadan	...	...	...	...	...	...	...	...	...	...	...	...	...	...	...	...	...	...	...	...	...	...	...	1
		21	Mina	Hindu	...	...	20	11	...	...	...	...	3	2	1	...	5	3	2	1	1	1	6	2	2	...	15	10
		22	Bhil	Aborigines	...	...	...	...	...	3	...	...	...	...	...	...	...	...	1	...	1	1	4	2	...	...	2	...
		23	Grassia	Hindu	...	...	...	...	...	...	...	...	...	...	...	...	...	...	...	...	...	...	...	...	...	...	...	...
B.—PROFESSIONAL.	Priests	24	Brahmins	"	33	25	44	20	8	2	5	1	1	6	2	...	11	9	2	2	5	...	5	2	...	...	19	8
		25	Sajads	Mahommadan	...	...	1	...	...	...	...	...	...	...	...	...	...	...	...	...	...	...	...	...	...	...	...	...
		26	Jati (Dhundia)	Jain	...	...	...	...	...	...	...	...	...	...	...	...	...	...	...	...	...	...	...	...	...	...	...	...
	Devotees	27	Bairagi	Hindu	...	...	...	...	...	...	...	...	...	...	...	...	...	...	2	...	...	...	1	...	...	...	2	1
		28	Jogi	"	...	...	2	1	...	...	1	...	...	...	...	...	...	...	...	...	...	...	...	...	2	1	...	...
		29	Gosain	"	...	...	1	1	1	...	...	...	...	...	...	...	...	...	...	...	...	...	...	...	...	...	...	...
		30	Sadh	"	...	...	...	...	...	...	...	...	...	...	...	...	...	...	...	...	...	...	...	...	...	...	...	...
		31	Swami	"	15	8	9	...	2	1	...	...	...	...	...	...	1	...	...	...	...	...	...	...	...	...	...	...
		32	Nath	"	...	...	...	...	...	...	...	...	...	...	...	...	...	...	...	...	...	...	...	...	...	...	...	1
		33	Fakir	Mahommadan	...	...	...	...	3	...	...	...	...	...	...	...	5	...	...	...	...	...	...	...	...	...	...	...
	Genealogists	34	Charan	Hindu	1	...	...	...	...	...	...	...	...	...	...	...	...	...	...	...	...	...	1	...	...	...	...	...
		35	Bhat	"	...	...	...	...	...	...	...	...	...	...	...	1	...	...	...	1	1	...	...	1	...	...	2	1
		36	Mirasi Dum	Mahommadan	...	...	...	...	...	...	...	...	...	...	...	...	1	...	...	...	...	...	...	...	...	...	...	...
	Writers	37	Kayasth	Hindu	1	...	...	...	...	...	...	...	1	...	...	...	...	...	...	...	...	1	...	...	...	...	...	...
		38	Khatri	"	1	...	...	...	...	...	...	...	...	...	...	...	...	...	...	...	...	...	...	...	...	...	...	...
		39	Dhusar	H. and Jain	...	...	...	...	...	...	...	...	...	...	...	...	...	...	...	...	...	...	...	...	...	...	...	...
		40	Saraogi	"	...	...	...	...	...	...	...	...	...	...	...	...	1	2	...	...	...	...	...	...	...	...	...	...

TABLE XII A.—Persons of Unsound Mind, by Caste, Tribe or Race—*contd.*

Caste, Tribe or Race.					Total.			Distribution by State.															
								Meywar.		Banswara.		Kushalgarh.		Dungarpur.		Partabgarh.		Marwar and Malani.		Sironi and Abu.		Jesulmir.	
Class.	Group.	Serial No.	Caste.	Religion.	Total.	Males.	Females.	Males.	Females.	Males.	Females.	Males.	Females.	Males.	Females.	Males.	Females.	Males.	Females.	Males.	Females.	Males.	Females.
1	2	3	4	5	6	7	8	9	10	11	12	13	14	15	16	17	18	19	20	21	22	23	24
B.—Professional—*contd.*	Astrologers	41	Bhopa	Hindu	1	...	1	...	...	...	...	...	...	...	1	...	...	...	...	...	...	...	...
		42	Dakote	"	5	3	2	2	2	...	...	...	...	...	...	...	...	...	...	...	...	...	...
	Musicians	43	Dholi	"	15	10	5	7	3	...	...	...	...	...	...	...	...	...	...	...	...	...	...
		44	Sargada*	"	...	...	...	...	...	...	...	...	...	...	...	...	...	...	...	...	...	...	...
		45	Tawaif	Hindu and Mahommadan	1	...	1	...	...	...	...	...	...	...	...	...	...	...	...	...	...	...	...
C.—Commercial	Traders	46	Mahajan	Hindu and Jain	302	207	95	32	9	...	...	...	...	4	3	2	...	52	31	10	5	2	2
		47	Bohra	Mahommadan	...	...	...	...	...	...	...	...	...	...	...	...	...	...	...	...	...	...	...
		48	Banjara	Hindu	10	6	4	1	...	...	...	...	...	...	...	...	...	...	...	...	...	...	...
D.—Artisan and Village-Menials.	Goldsmith	49	Sonar	"	35	23	12	7	2	...	...	...	...	...	...	2	...	...	...	3	2	...	...
	Barber*	50	Hajjam, Nai	"	46	21	25	5	4	...	...	...	...	...	...	...	2	3	1	...	...	...	...
	Blacksmith	51	Lohar	"	16	11	5	...	...	...	...	...	...	1	1	...	...	...	...	2	1	...	...
	Carpenters and Turners.	52	Lakhera	"	2	...	2	...	...	...	...	...	...	...	...	...	...	...	...	...	...	...	...
		53	Khati	"	44	30	14	5	4	...	...	...	...	...	...	...	1	...	...	2	...	...	...
	Tailors	54	Darzi	"	8	4	4	...	1	...	...	...	...	1	...	1	...	...	1	...	2	...	...
	Weavers, Calenderers and Dyers	55	Chippa	Hindu and Mahommadan	17	9	8	1	2	...	...	...	...	...	...	...	...	...	...	...	...	...	...
		56	Rungrez	Mahommadan	1	1	...	...	...	...	...	...	...	...	...	...	...	...	...	...	...	...	...
		57	Patwa	Hindu	1	1	...	...	...	...	...	...	...	...	...	...	...	...	...	...	...	...	...
		58	Julaha	Mahommadan	2	2	...	...	...	...	...	...	...	...	...	...	...	...	...	...	...	...	...
		59	Bankor	Hindu	1	...	1	...	...	...	...	...	...	...	1	...	...	...	...	...	...	...	...
		60	Balai	"	36	25	11	...	...	...	...	...	...	...	...	...	...	...	...	...	...	...	...
		61	Koli	"	29	21	8	...	...	...	...	...	...	...	...	...	...	...	...	...	...	...	...
	Washermen	62	Dhobi	"	14	8	6	...	2	...	...	...	...	...	...	...	...	...	...	...	...	...	...
	Shepherds and Wool-weavers.	63	Pinjara	"	1	...	1	...	...	...	...	...	...	...	...	...	...	...	...	...	...	...	...
		64	Ahir	"	20	18	2	3	...	...	...	...	...	...	...	...	...	...	...	...	...	...	...
		65	Rabari	"	10	2	8	1	3	...	...	...	...	...	...	...	...	...	...	...	2	...	...
		66	Gadria	Hindu and Mahommadan	19	13	6	10	6	...	...	...	...	...	...	1	...	...	...	...	...	...	...
	Oil-pressers	67	Teli	Hindu	18	11	7	2	3	...	...	...	...	...	...	...	...	...	1	3	2	...	...
	Potters	68	Kumar	"	97	62	35	5	5	...	...	...	...	...	...	...	1	33	16	5	4	...	...
	Palkhi-bearers, cooks.	69	Bhoi, Kahar, Kir	"	33	15	18	7	12	1	...	...	...	...	...	...	...	...	...	...	...	...	...
		70	Bhisti	Mahommadan	2	1	1	...	...	...	...	...	...	...	...	...	...	...	...	...	...	...	...
	Distillers	71	Kalal	Hindu	6	5	1	2	1	...	...	...	...	...	...	...	...	...	...	...	...	...	...
	Butchers	72	Khatik	"	10	4	6	2	3	...	...	...	...	...	...	...	...	...	...	...	...	...	...
	Leather-workers	73	Chamar	"	150	94	56	17	4	...	...	...	...	...	1	4	...	...	...	1	2	...	...
		74	Dhanak	"	14	7	7	...	...	...	...	...	...	...	...	...	...	...	...	...	...	...	...
		75	Kharolet†	"	4	1	3	...	...	...	...	...	...	...	...	...	...	...	...	...	...	...	...
		76	Regar	"	11	5	6	...	...	...	...	...	...	...	...	...	...	...	...	...	...	...	...
		77	Bargi	"	1	1	...	...	...	...	...	...	...	...	...	...	...	...	...	...	...	...	...
		78	Bhambi	"	39	27	12	17	9	...	...	...	...	...	...	...	...	10	3	...	...	...	...
	Scavengers	79	Mehtar	"	33	20	13	2	1	...	...	...	...	...	...	...	...	...	...	...	...	...	...

* Also leather-workers. † Also salt-makers.

Table XIIA.—Persons of Unsound Mind, by Caste—Rajputana Agency.

Class.	Group.	Serial No.	Caste.	Religion.	Bikanir. Males.	Bikanir. Females.	Jeypore. Males.	Jeypore. Females.	Kishangarh. Males.	Kishangarh. Females.	Bhartpur. Males.	Bhartpur. Females.	Kerowlee. Males.	Kerowlee. Females.	Dholpur. Males.	Dholpur. Females.	Alwar. Males.	Alwar. Females.	Jhallawar. Males.	Jhallawar. Females.	Tonk. Males.	Tonk. Females.	Bundi. Males.	Bundi. Females.	Shahpura. Males.	Shahpura. Females.	Kota. Males.	Kota. Females.
					25	26	27	28	29	30	31	32	33	34	35	36	37	38	39	40	41	42	43	44	45	46	47	48
B.—PROFESSIONAL.—*contd.*	Astrologers	41	Bhopa	Hindu	...	...	...	...	...	...	...	...	...	...	...	...	...	...	...	...	...	...	...	...	...	...	...	...
		42	Dakote	"	...	...	...	...	...	...	...	...	...	...	...	...	1	...	...	...	...	...	...	...	...	...	...	...
		43	Dholi	"	...	...	3	2	...	...	...	...	...	...	...	...	...	...	...	...	...	...	...	...	...	...	...	...
		44	Saragada*	"	...	...	...	...	...	...	...	...	...	...	...	...	...	...	...	...	...	...	...	...	...	...	...	...
	Musicians	45	Tawaif	Hindu and Mahommadan.	...	...	...	...	...	...	...	...	...	...	...	...	...	...	...	1	...	...	...	...	...	...	...	...
C.—COMMERCIAL.	Traders	46	Mahajan	Hindu and Jain	27	15	37	10	1	3	3	2	2	3	8	2	13	6	4	1	...	...	4	1	2	...	4	2
		47	Bohra	Mahommadan	...	...	...	...	...	...	...	...	...	...	...	...	...	...	...	...	...	...	...	...	...	...	...	...
		48	Banjara	Hindu	...	...	...	2	1	...	...	...	...	...	...	...	1	...	...	1	1	...	...	...	...	...	2	1
D.—ARTISANS AND VILLAGE MENIALS.	Goldsmith	49	Sonar	"	3	2	1	1	...	...	...	...	1	2	1	...	...	...	...	...	2	1	1	...	...	...	2	2
	Barber	50	Hajjam, Nai	"	5	4	2	6	...	...	...	...	...	...	...	2	1	3	...	2	1	...	...	...	...	...	4	1
	Blacksmith	51	Lohar	"	...	...	1	...	1	...	...	2	1	...	...	...	2	1	1	...	...	...	1	...	...	...	1	...
	Carpenters and Turners.	52	Lakhera	"	...	...	...	...	...	1	...	...	...	...	...	...	...	...	...	...	...	...	...	...	...	...	...	1
		53	Khati	"	3	...	6	2	2	2	1	...	1	...	1	1	2	1	...	1	1	...	1	...	...	1	5	1
	Tailors	54	Darzi	"	...	...	...	...	...	...	1	...	...	...	...	...	1	...	...	...	...	...	...	...	...	...	...	...
	Weavers, Calenderers and Dyers	55	Chippa	Hindu and Mahommadan.	...	...	...	3	1	1	...	...	...	...	...	...	...	...	1	...	1	...	2	...	...	...	3	2
		56	Rungrez	Mahommadan	...	...	...	...	1	...	...	...	...	...	...	...	...	...	...	...	...	...	...	...		...	...	...
		57	Patwa	Hindu	...	...	1	...	...	...	...	...	...	...	...	...	...	...	...	...	...	...	...	...	...	...	...	...
		58	Julaha	Mahommadan	...	...	...	...	...	...	...	...	...	...	...	...	2	...	...	...	...	...	...	...	...	...	...	...
		59	Bankor	Hindu	...	...	...	...	...	...	...	...	...	...	...	...	...	...	...	...	...	...	...	...	...	...	...	...
		60	Balai	"	...	...	10	3	1	2	...	...	...	...	...	...	...	...	4	1	...	...	8	3	...	...	2	2
		61	Koli	"	...	...	3	3	...	...	...	...	...	1	2	...	6	1	2	...	1	...	2	...	...	...	5	3
	Washermen	62	Dhobi	"	...	...	1	1	...	...	1	1	...	...	...	1	...	...	...	...	1	...	...	1	...	...	5	...
	Shepherds and Wool-weavers.	63	Pinjara	"	...	...	...	...	...	...	...	1	...	...	...	...	...	...	...	...	...	...	...	...	...	...	...	...
		64	Ahir	"	...	...	5	...	...	...	1	...	...	...	...	...	2	1	...	...	1	...	2	...	...	...	4	1
		65	Rabari	"	...	...	...	...	...	...	...	...	...	...	...	...	1	...	...	...	...	1	...	...	...	...	...	2
		66	Gadria	Hindu and Mahommadan.	...	...	...	...	...	...	...	...	...	...	...	...	...	...	...	...	...	...	...	...	...	...	2	...
	Oil-pressers	67	Teli	Hindu	...	...	...	...	1	...	...	...	...	...	1	...	1	...	...	...	...	...	1	...	...	...	2	1
	Potters	68	Kumar	"	...	...	10	2	...	...	...	...	...	2	1	...	1	2	...	...	1	...	4	...	...	...	2	3
	Palkhi bearers, cooks.	69	Bhoi, Kahar, Kir	"	...	...	1	1	...	...	...	...	...	...	...	...	3	1	2	1	...	1	...	2	...	...	1	...
		70	Bhisti	Mahommadan	..	...	...	...	...	...	...	...	...	...	...	...	1	1	...	...	...	...	...	...	...	...	...	...
	Distillers	71	Kalal	Hindu	...	...	...	...	...	...	...	...	...	...	...	...	...	...	...	...	...	...	1	...	...	...	2	...
	Butchers	72	Khatik	"	...	...	...	...	1	2	...	1	...	...	...	...	1	...	...	...	...	...	...	...	...	...	...	...
	Leather-workers	73	Chamar	"	15	13	15	10	...	...	7	2	2	2	3	2	8	2	4	3	7	1	5	5	...	1	6	8
		74	Dhanak	"	...	...	5	2	...	...	...	...	...	...	...	...	1	5	...	...	1	...	...	...	...	...	...	...
		75	Kharoli†	"	...	...	1	1	...	...	...	...	...	...	...	...	...	...	...	...	...	...	...	...	...	...	...	2
		76	Regar	"	...	...	1	2	2	2	...	...	...	...	...	...	...	...	...	...	2	2	...	...	...	...	...	...
		77	Bargi	"	...	...	...	...	...	...	1	...	...	...	...	...	...	...	...	...	...	...	...	...	...	...	...	...
		78	Bhambi	"	...	...	...	...	...	...	...	...	...	...	...	...	...	...	...	...	...	...	...	...	...	...	...	...
	Scavengers	79	Mehtar	"	...	...	3	9	1	...	1	...	1	...	...	...	10	1	...	...	1	...	...	...	1	...	...	2

* Also leather-workers. † Also salt-workers.

TABLE XII A.—Persons of Unsound Mind, by Caste, Tribe or Race—*contd.*

Caste, Tribe or Race.					Total.			Distribution by State.															
								Meywar.		Banswara.		Kushalgarh.		Dungarpur.		Partabgarh.		Marwar and Malani.		Seroni and Abu.		Jesulmir.	
Class.	Group.	Serial No.	Caste.	Religion.	Total.	Males.	Females.	Males.	Females.	Males.	Females.	Males.	Females.	Males.	Females.	Males.	Females.	Males.	Females.	Males.	Females.	Males.	Females.
1	2	3	4	5	6	7	8	9	10	11	12	13	14	15	16	17	18	19	20	21	22	23	24
D.—Artisans and Village Menials.—*contd.*	Personal Service	80	Chela	Hindu	3	1	2	...	...	...	...	...	...	...	...	...	...	...	...	...	...	...	...
		81	Chakar	"	37	20	17	2	2	...	...	...	...	...	...	...	1	18	13	...	...	...	...
		82	Khawas	"	4	3	1	...	...	...	...	...	...	...	...	...	...	...	...	...	...	...	...
		83	Gola	"	...	...	...	...	...	...	...	...	...	...	...	...	...	...	...	...	...	...	...
		84	Daroga	"	13	8	5	...	...	...	...	...	...	...	...	...	...	...	...	...	...	...	...
	Betel-leaf Sellers	85	Tamboli	"	4	3	1	...	...	...	...	...	...	...	...	1	...	...	...	...	...	...	...
	Grindstone maker	86	Bagri*	"	3	2	1	...	...	...	...	...	...	...	...	...	...	...	...	...	...	...	...
	Stone-dresser, mason	87	Silawat	Hindu and Mahommadan.	4	3	1	...	...	...	...	...	...	...	1	...	...	...	...	2	...	...	...
E.—Vagrants and Minor Artisans and Performers.	Hunters and Fowlers.	88	Moghia, Baori	Hindu	14	9	5	...	...	...	...	...	...	...	...	...	...	9	...	...	...	...	...
		89	Kanjar, Sansi	"	2	1	1	...	...	...	...	...	...	...	...	...	...	...	4	...	...	...	...
		90	Thori	"	3	3	...	...	...	...	...	...	...	...	...	...	...	3	...	...	...	...	...
		91	Nat	Hindu and Mahommadan.	5	3	2	2	2	...	...	...	...	...	...	...	...	...	...	...	...	...	...
F.—Races and Nationalities.	Tribal Communities.	92	Moghal	Mahommadan	1	1	...	...	...	...	...	...	...	...	...	...	...	...	...	...	...	...	...
		93	Sekh	"	137	92	45	1	...	...	...	...	...	...	...	3	...	45	22	...	...	...	...
		94	Pathan	"	23	16	7	...	1	...	...	...	...	1	...	...	...	...	...	...	...	...	...
G.—Unspecified.	Unspecified	95	Miscellaneous (Unspecified).	Hindu and Mahommadan.	345	209	136	...	...	1	...	...	...	...	...	...	...	137	99	12	13	21	7
				Total	3,097	2,024	1,073	276	140	7	...	1	...	14	9	27	10	534	302	50	35	33	11

* Also hunters and fowlers.

Table XIIA.—Persons of Unsound Mind, by Caste—Rajputana Agency.

Class.	Group.	Serial No.	Caste.	Religion.	Bikanir. Males.	Bikanir. Females.	Jeypore. Males.	Jeypore. Females.	Kishangarh. Males.	Kishangarh. Females.	Bhartpur. Males.	Bhartpur. Females.	Kerowlee. Males.	Kerowlee. Females.	Dholpur. Males.	Dholpur. Females.	Alwar. Males.	Alwar. Females.	Jhallawar. Males.	Jhallawar. Females.	Tonk. Males.	Tonk. Females.	Bundi. Males.	Bundi. Females.	Shahpura. Males.	Shahpura. Females.	Kota. Males.	Kota. Females.
					25	26	27	28	29	30	31	32	33	34	35	36	37	38	39	40	41	42	43	44	45	46	47	48
D.—ARTISANS AND VILLAGE MENIALS—*contd.*	Personal Service	80	Chela	Hindu	...	...	...	...	...	...	...	...	...	...	...	...	1	2	...	...	...	...	...	...	...	...	...	...
		81	Chakar	"	...	...	...	...	...	1	...	...	...	...	...	...	...	...	...	...	...	...	...	...	...	...	...	...
		82	Khawas	"	...	...	...	...	...	...	...	...	...	...	...	...	...	...	...	...	...	...	3	1	...	...	...	...
		83	Gola	"	...	...	...	...	...	...	...	...	...	...	...	...	...	...	...	...	...	...	...	...	...	...	...	...
		84	Daroga	"	5	4	3	1	...	...	...	...	...	...	...	...	...	...	...	...	...	...	...	...	...	...	...	...
	Betel-leaf Sellers	85	Tamboli	"	...	...	1	1	...	...	...	...	...	...	...	...	...	...	...	...	...	...	1	...	...	...	...	...
	Grindstone maker	86	Bagri*	"	...	...	...	...	2	1	...	...	...	...	...	...	...	...	...	...	...	...	...	...	...	...	...	...
	Stone-dresser, mason	87	Silawat	Hindu and Mahommadan.	...	...	...	...	1	...	...	...	...	...	...	...	...	...	...	...	...	...	...	...	...	...	...	...
E.—VAGRANTS AND MINOR ARTISANS AND PERFORMERS.	Hunters and Fowlers.	88	Moghia, Baori	Hindu	...	...	...	1	...	...	...	...	...	...	...	...	...	...	...	...	...	...	...	...	...	...	...	...
		89	Kanjar, Sansi	"	...	...	...	...	...	...	...	...	...	...	...	...	...	...	...	...	...	...	...	...	...	...	1	1
		90	Thori	"	...	...	...	...	...	...	...	...	...	...	...	...	...	...	...	...	...	...	...	...	...	...	...	...
		91	Nat	Hindu and Mahommadan.	...	...	...	...	...	...	...	...	...	...	...	...	...	...	...	...	1	...	...	...	...	...	...	...
F.—RACES AND NATIONALITIES.	Tribal Communities.	92	Moghal	Mohammadan	...	...	1	...	...	...	...	...	...	...	...	...	...	...	...	...	...	...	...	...	...	...	...	...
		93	Sekh	"	...	1	22	11	1	...	3	2	...	1	1	...	3	...	1	...	7	2	3	1	...	...	2	5
		94	Pathan	"	...	...	2	1	...	...	1	...	2	...	...	1	...	1	1	1	8	1	1	1	...	...	...	...
G.—UNSPECIFIED.	Unspecified	95	Miscellaneous (Unspecified).	Hindu and Mahommadan.	34	15	...	...	...	...	...	...	...	...	...	...	...	...	1	...	...	...	...	...	...	...	3	2
				Total	234	144	261	123	43	27	60	16	19	23	30	12	116	50	41	21	59	22	76	30	10	4	133	94

* Also hunters and fowlers.

RAJPUTANA AGENCY.

CENSUS OF 1891.

IMPERIAL TABLE XIII.

The Blind, by Age.

Total Afflicted—	
Males	17,276
Females	21,003
TOTAL .	38,279

IMPERIAL TABLE.

TABLE XIII.—The Blind, by Age.—BLIND.

STATES.	TOTAL BLIND.			DISTRIBUTION BY AGE.																									
				0—4		5—9		10—14		15—19		20—24		25—29		30—34		35—39		40—44		45—49		50—54		55—59		60 and over.	
	Total.	Males.	Females.	Males.	Females.	Males.	Females.	Males.	Females.	Males.	Females.	Males.	Females.	Males.	Females.	Males.	Females.	Males.	Females.	Males.	Females.	Males.	Females.	Males.	Females.	Males.	Females.	Males.	Females.
1	2	3	4	5	6	7	8	9	10	11	12	13	14	15	16	17	18	19	20	21	22	23	24	25	26	27	28	29	30
Meywar	2,381	1,189	1,192	30	21	81	64	87	51	79	43	82	57	69	50	85	64	59	59	114	121	68	55	119	145	39	41	277	421
Banswara	86	54	32	2	...	3	...	3	...	3	2	3	1	4	1	5	1	2	...	4	2	5	...	5	3	1	2	14	20
Kushalgarh	10	4	6	...	...	...	...	...	...	1	...	...	...	...	...	...	...	...	1	1	...	1	1	...	1	...	1	1	2
Dungarpur	91	49	42	1	...	5	1	7	2	2	1	4	1	2	...	2	3	4	3	9	2	...	3	2	9	3	1	8	16
Pertabgarh	141	77	64	..	1	4	1	5	1	2	2	5	4	7	3	7	4	8	3	5	7	2	3	8	7	2	2	22	26
Jodhpore and Malani	12,700	5,195	7,505	63	69	401	294	291	214	175	160	220	180	238	264	310	382	232	288	361	579	283	416	521	774	319	524	1,781	3,361
Serohi and Abu	1,162	446	716	12	10	23	26	26	19	16	9	21	7	22	16	25	46	11	31	36	47	19	25	53	78	30	28	152	374
Jesulmir	239	112	127	2	...	15	7	8	3	6	4	4	3	3	4	12	5	4	2	13	10	5	5	8	10	2	4	30	70
Bikanir	5,066	2,057	3,009	85	70	119	100	104	94	107	80	115	93	93	127	113	175	75	114	140	268	67	123	167	298	107	184	765	1,283
Jeypore	6,398	3,303	3,095	65	52	163	92	178	114	143	80	171	97	147	111	185	174	155	121	251	254	182	147	286	323	159	152	1,178	1,378
Kishangarh	763	344	419	5	6	31	11	28	9	10	12	11	11	12	23	25	27	17	11	19	45	9	18	36	64	16	8	125	174
Lawa, Chiefship	5	4	1	...	...	...	1	...	...	...	...	...	...	...	...	...	...	...	...	...	...	...	...	2	...	...	...	2	...
Bhartpur	1,312	666	646	14	11	27	15	33	10	31	19	27	35	33	29	51	58	32	43	55	72	35	41	65	57	35	38	228	218
Kerowlee	478	205	273	8	5	13	5	9	6	12	9	9	12	13	11	8	14	12	9	12	22	8	7	12	36	7	10	82	127
Dholepur	868	416	452	8	10	17	10	25	13	17	14	20	12	26	25	37	27	25	19	41	39	15	25	35	50	15	23	135	185
Alwar	2,570	1,253	1,317	25	30	53	40	48	39	72	37	59	67	63	55	67	68	49	50	107	115	65	57	106	169	83	62	456	528
Jhallawar	591	314	277	13	5	26	20	19	11	18	11	21	14	7	17	20	16	20	13	23	21	16	14	30	33	17	11	84	91
Tonk	583	270	313	7	6	17	13	22	14	13	3	13	14	14	15	16	20	12	11	18	24	12	7	29	30	14	18	83	138
Bundi	874	414	460	17	9	28	23	29	17	23	10	16	8	23	15	38	18	20	24	39	48	24	20	43	65	10	17	104	186
Shahpura Estate	121	54	67	...	1	4	3	4	3	5	1	2	...	6	3	3	3	5	2	6	7	3	2	5	9	1	1	10	32
Kota	1,841	850	991	28	33	74	43	50	39	45	33	44	59	59	56	52	50	60	50	80	81	36	73	81	83	41	58	200	333
GRAND TOTAL	38,280	17,276	21,003	385	339	1,104	769	976	659	780	530	847	675	841	825	1,061	1,155	802	854	1,334	1,764	855	1,042	1,613	2,244	941	1,185	5,737	8,963

RAJPUTANA AGENCY.

CENSUS OF 1891.

IMPERIAL TABLE XIIIA.

Blind, by Caste, Tribe or Race.

Total Blind—	
Males	17,276
Females	21,003
TOTAL	38,279

IMPERIAL TABLE.

TABLE XIII A.—Blind Persons, by Caste, Tribe or Race.

Class.	Group.	Serial No.	Caste.	Religion.	Total.	Males.	Females.	Meywar. Males.	Meywar. Females.	Banswara. Males.	Banswara. Females.	Kushalgarh. Males.	Kushalgarh. Females.	Dungarpur. Males.	Dungarpur. Females.	Pertabgarh. Males.	Pertabgarh. Females.	Marwar, Malani. Males.	Marwar, Malani. Females.	Sirohi and Abu. Males.	Sirohi and Abu. Females.	Jesulmir. Males.	Jesulmir. Females.	Bikanir. Males.	Bikanir. Females.
1	2	3	4	5	6	7	8	9	10	11	12	13	14	15	16	17	18	19	20	21	22	23	24	25	26
A.—Agricultural.	Military and Dominant.	1	Rajput	Hindu	2,129	989	1,140	94	66	1	1	3	1	3	1	5	3	403	570	40	110	18	25	130	146
		2	Gujar	"	1,152	579	573	73	77	...	...	...	...	...	...	1	...	35	44	...	...	...	...	...	...
		3	Jat (Godh)	"	3,220	1,386	1,834	62	53	...	...	...	...	...	...	...	...	452	651	...	...	...	...	397	661
		4	Kaimkhani	Mahomedan	45	20	25	...	..	...	...	...	...	...	...	...	...	...	...	...	...	...	...	17	14
		5	Maratha	Hindu	3	...	3	...	3	...	...	...	...	...	...	...	...	...	...	...	...	...	...	...	...
		6	Thakur	"	30	12	18	...	...	...	...	...	...	...	...	...	...	...	...	12	18	...	...	...	...
		7	Kachi	"	112	61	51	...	...	...	...	...	...	...	...	...	...	...	...	...	...	...	...	...	...
		8	Mali	"	791	359	432	...	...	...	...	...	...	...	...	1	...	65	105	6	10	...	...	19	33
	Minor Agricultural.	9	Patels	"	14	6	8	...	...	...	2	...	...	6	6	...	...	...	...	...	...	...	...	...	...
		10	Bishnoi	"	74	25	49	...	...	...	...	...	...	...	...	...	...	...	...	...	...	...	...	25	49
		11	Kunbi	"	6	3	3	...	...	...	...	...	...	...	...	...	2	...	...	...	...	...	...	...	...
		12	Lodha	"	109	55	54	1	...	...	...	...	...	...	...	...	1	...	...	...	...	...	...	...	...
		13	Rathi	"	14	9	5	9	5	...	...	...	...	...	...	...	...	...	...	...	...	...	...	...	...
		14	Dhakar	"	204	95	109	...	...	...	...	...	...	...	...	...	...	...	...	...	...	...	...	...	...
		15	Aheri	"	201	86	115	...	...	...	...	...	...	...	...	...	...	...	...	...	...	...	...	86	115
		16	Rawat	"	8	5	3	5	3	...	...	...	...	...	...	...	...	...	...	...	...	...	...	...	...
		17	Chanderia	"	1	...	1	...	...	...	...	...	...	...	...	...	...	...	...	...	...	...	...	...	...
		18	Dangi	"	57	25	32	23	29	...	...	...	...	...	...	...	1	...	..	...	...	...	...	...	...
		19	Pooreya	"	16	8	8	...	...	...	...	...	...	...	...	...	...	...	...	...	...	...	...	...	...
		20	Khanzada	Mahomedan	28	14	14	...	...	...	...	...	...	...	...	...	...	...	...	...	...	...	...	...	...
		21	Rathi	"	78	34	44	...	...	...	...	...	...	...	...	...	...	...	...	...	...	...	...	34	44
		22	Others	Hindu and Mahomedan	6	1	5	...	...	...	...	...	...	...	...	...	...	...	...	...	...	...	...	...	...
		23	Meo	Mahomedan	340	166	174	..	...	...	...	...	...	...	...	...	...	..	...	...	...	...	...	...	...
	Forest and Hill Tribes.	24	Meena	Hindu	1,161	583	578	10	19	...	...	...	...	...	...	...	...	156	165	6	18	...	...	...	—
		25	Bhils	Abori	858	403	455	78	80	20	10	...	...	...	...	22	13	220	286	28	30	...	...	...	...
		26	Saharias	Hindu	8	4	4	...	...	...	...	...	...	...	...	...	...	...	...	...	...	...	...	..	...
		27	Grassias	"	24	12	12	...	...	...	...	...	...	...	...	...	...	..	...	12	12	...	...	...	...
B.—Professional.	Priests	28	Brahmins	"	4,730	2,071	2,659	122	93	4	3	...	1	11	6	6	4	546	781	31	104	7	10	244	426
		29	Acharaj	"	4	...	4	...	...	...	...	...	...	...	...	...	...	...	...	...	...	...	...	...	...
		30	Saiads	Mahomedan	80	44	36	2	...	...	...	...	...	...	...	...	...	...	...	...	...	...	...	3	1
		31	Jati or Dhundhya	Jain	39	7	32	...	...	...	...	...	...	...	...	...	...	7	32	...	—	...	...	...	...
	Devotees	32	Bairagi	Hindu	136	74	62	19	13	...	...	...	...	...	...	...	...	...	...	...	...	...	...	...	...
		33	Bawa	"	2	1	1	...	...	...	...	1	1	...	...	...	...	...	...	...	...	...	...	...	...
		34	Gosain	"	54	30	24	7	12	...	...	...	...	...	...	...	...	...	...	...	...	...	...	...	...
		35	Jogi	"	109	54	55	...	...	...	...	...	...	3	...	...	...	...	3	...	...	...	...	...	...
		36	Nath Guru	"	18	8	10	...	...	...	...	...	...	...	...	...	...	...	...	...	...	...	...	...	...
		37	Sadhu Sadh	"	431	198	233	8	17	...	...	...	...	3	2	...	...	186	213	...	...	...	...	...	...
		38	Sanyasi (Swami)	"	207	151	56	2	...	...	...	...	...	...	...	...	...	...	...	...	...	...	...	...	...
		39	Others	"	291	154	137	...	...	...	...	...	...	...	...	...	...	...	...	...	...	...	...	154	137
		40	Fakir	Mahomedan	17	9	8	6	7	...	...	...	...	...	...	...	...	...	...	...	...	...	...	...	...

Table XIII A.—Blind, by Caste—Rajputana Agency.

Class.	Group.	Serial No.	Caste.	Religion.	Jeypore. Males.	Jeypore. Females.	Kishengarh. Males.	Kishengarh. Females.	Lawa. Males.	Lawa. Females.	Bhartpur. Males.	Bhartpur. Females.	Karauli. Males.	Karauli. Females.	Dholpur. Males.	Dholpur. Females.	Alwar. Males.	Alwar. Females.	Jhallawar. Males.	Jhallawar. Females.	Tonk. Males.	Tonk. Females.	Bundi. Males.	Bundi. Females.	Shahpur. Males.	Shahpur. Females.	Kota. Males.	Kota. Females.
					27	28	29	30	31	32	33	34	35	36	37	38	39	40	41	42	43	44	45	46	47	48	49	50
A.—AGRICULTURAL.	Military and Dominant.	1	Rajput	Hindu	147	82	19	11	...	...	11	15	17	9	21	27	32	23	9	6	3	13	13	7	2	1	18	23
		2	Gujar	,,	180	174	22	23	...	...	48	25	13	8	18	27	52	41	9	15	19	25	41	46	4	10	64	58
		3	Jat (Godh)	,,	233	249	45	59	2	...	94	80	4	4	7	5	49	38	...	...	14	12	9	12	8	1	10	9
		4	Kaimkhani	Mahomedan	...	...	...	...	...	...	...	...	...	...	...	...	...	6	...	...	3	5	...	...	...	...	...	...
		5	Maratha	Hindu	...	...	...	...	...	...	...	...	...	...	...	...	...	...	...	...	...	...	...	...	...	...	...	...
	Minor Agricultural.	6	Thakur	,,	...	...	...	...	...	...	...	...	...	...	...	...	...	...	...	...	...	...	...	...	...	...	...	...
		7	Kachi	,,	...	...	...	...	...	...	...	...	10	12	34	21	...	...	4	2	1	...	8	5	...	...	4	11
		8	Mali	,,	89	84	9	14	...	...	10	18	...	...	...	1	49	36	9	7	12	18	33	35	1	1	56	70
		9	Patels	,,	...	...	...	...	...	...	...	...	...	...	...	...	...	...	...	...	...	...	...	...	...	...	...	...
		10	Bishnoi	,,	...	...	...	...	...	...	...	...	...	...	...	...	...	...	...	...	...	...	...	...	...	...	...	...
		11	Kunbi	,,	...	...	...	...	...	...	...	...	...	...	...	...	...	...	3	...	...	1	...	...	...	...	...	...
		12	Lodha	,,	...	5	...	...	...	...	20	17	1	1	12	10	...	...	17	17	...	...	1	...	1	...	2	3
		13	Rathi	,,	...	...	...	...	...	...	...	...	...	...	...	...	...	...	...	...	...	...	...	...	...	...	...	...
		14	Dhakar	,,	2	5	...	...	...	...	...	2	...	...	...	...	...	...	12	...	2	3	7	10	...	...	72	89
		15	Aheri	,,	...	...	...	...	...	...	...	...	...	...	...	...	...	...	...	...	...	...	...	...	...	...	...	...
		16	Rawat	,,	...	...	...	...	...	...	...	...	...	...	...	...	...	...	...	...	...	...	...	...	...	...	...	...
		17	Chanderia	,,	...	...	...	...	...	...	...	...	...	...	...	...	...	...	...	...	...	...	...	...	...	...	...	...
		18	Dangi	,,	...	...	...	...	...	...	...	...	...	...	...	...	...	...	2	1	...	1	...	...	...	...	...	...
		19	Poorbya	,,	...	...	1	...	...	...	...	...	...	...	7	7	...	...	...	...	1	...	...	...	...	...	...	...
		20	Khanzada	Mahomedan	...	...	...	...	...	...	...	...	...	...	...	...	11	13	...	1	...	...	...	...	...	...	3	...
		21	Rathi	,,	...	...	...	...	...	...	...	...	...	...	...	...	...	...	...	...	...	...	...	...	...	...	...	...
		22	Others	Hindu and Mahomedan	...	...	...	...	...	...	1	2	...	...	...	...	...	2	...	...	...	1	...	...	...	...	...	...
		23	Meo	Mahomedan	...	...	1	...	...	...	47	43	...	...	...	...	116	129	...	2	...	...	2	...	...	...	...	...
	Forest and Hill Tribes.	24	Meena	Hindu	182	144	...	...	2	...	10	5	19	31	29	14	41	57	17	9	9	8	26	30	...	...	76	78
		25	Bhils	Abori	1	3	2	1	...	...	...	...	...	...	...	...	...	...	13	10	1	1	8	13	...	1	10	7
		26	Saharias	Hindu	...	...	...	...	...	...	...	...	...	...	...	...	...	...	4	4	...	...	...	...	...	...	...	...
		27	Grassias	,,	...	...	...	...	...	...	...	...	...	...	...	...	...	...	...	...	...	...	...	...	...	...	...	...
B.—PROFESSIONAL.	Priests	28	Brahmins	,,	542	585	37	47	...	...	107	99	42	74	61	69	162	179	18	20	23	20	40	46	7	13	61	79
		29	Acharaj	,,	...	...	...	4	...	...	...	...	...	...	...	...	...	...	...	...	...	...	...	...	...	...	...	...
		30	Saiads	Mahomedan	16	5	...	...	...	...	2	4	2	...	3	1	9	4	4	2	1	...	2	19	...	...	...	...
		31	Jati or Dhundhya	Jain	...	...	...	...	...	...	...	...	...	...	...	...	...	...	...	...	...	...	...	...	...	...	...	...
	Devotees	32	Bairagi	Hindu	...	...	...	...	...	...	9	8	5	7	...	...	...	...	2	2	5	4	14	7	...	...	20	21
		33	Bawa	,,	...	...	...	...	...	...	...	...	...	...	...	...	...	...	...	...	...	...	...	...	...	...	...	...
		34	Gosain	,,	6	7	4	...	...	...	2	2	...	...	4	1	...	1	3	...	...	1	4	...	...	...	...	...
		35	Jogi	,,	25	29	1	...	...	...	4	2	...	...	...	...	19	18	2	3	...	...	...	...	...	...	...	...
		36	Nath Guru	,,	...	...	...	...	...	...	...	...	...	...	...	...	...	...	...	...	...	...	...	...	...	...	8	10
		37	Sadhu Sadh	,,	...	...	1	...	...	...	...	...	...	...	...	...	...	1	...	...	...	...	...	...	...	...	...	...
		38	Sanyasi (Swami)	,,	128	38	9	8	...	...	...	...	...	...	...	...	8	10	...	...	...	...	...	...	4	...	...	...
		39	Others	,,	...	...	...	...	...	...	...	...	...	...	...	...	...	...	...	...	...	...	...	...	...	...	...	...
		40	Fakir	Mahomedan	...	...	3	1	...	...	...	...	...	...	...	...	...	...	...	...	...	...	...	...	...	...	...	...

TABLE XIII A.—Blind Persons, by Caste, Tribe or Race—*contd.*

Class.	Group.	Serial No.	Caste.	Religion.	Total.			Distribution by States. Meywar.		Banswara.		Kushalgarh.		Dungarpur.		Pertabgarh.		Marwar, Malani.		Sirohi and Abu.		Jesulmir.		Bikanir.	
					Total.	Males.	Females.	Males.	Females.	Males.	Females.	Males.	Females.	Males.	Females.	Males.	Females.	Males.	Females.	Males.	Females.	Males.	Females.	Males.	Females.
1	2	3	4	5	6	7	8	9	10	11	12	13	14	15	16	17	18	19	20	21	22	23	24	25	26
B.—PROFESSIONAL—*contd.*	Temple Servants	41	Matheran	Hindu	2	2	...	...	...	...	...	...	...	...	...	...	...	...	...	...	...	...	...	...	...
		42	Sewag	Jain	6	5	1	...	...	...	...	...	...	...	...	...	...	...	...	...	...	...	...	...	...
	Genealogists	43	Charan	Hindu	350	156	194	3	4	...	...	...	...	...	...	...	...	126	156	2	1	...	...	9	18
		44	Bhat	"	71	33	38	14	10	...	...	...	...	...	1	...	1	...	...	...	...	...	...	...	...
		45	Jaga	"	7	3	4	...	...	...	...	...	...	...	...	...	...	...	...	...	...	...	...	...	...
		46	Bareth	"	24	14	10	...	...	...	...	...	...	...	...	...	...	...	...	...	...	...	...	...	...
		47	Rai	"	21	7	14	4	1	...	...	...	...	...	...	...	...	...	...	...	...	...	...	...	...
		48	Mirasi Dum	Mahomedan	21	9	12	...	...	...	...	...	...	...	...	...	...	...	...	...	...	...	...	...	...
	Writers	49	Kayasth	Hindu	85	47	38	...	2	...	...	...	...	...	...	...	...	11	7	...	...	...	...	...	...
		50	Khatri	"	29	14	15	3	2	...	...	...	...	...	...	...	...	...	...	...	...	...	...	10	11
		51	Dhusar	Jain	1	1	...	...	...	...	...	...	...	...	...	...	...	...	...	...	...	...	...	...	...
		52	Saraogi	"	33	15	18	4	1	...	...	...	...	...	...	...	...	...	...	...	...	...	...	...	...
	Astrologers	53	Joshi	Hindu	5	4	1	...	...	...	...	...	...	...	...	...	...	...	...	...	...	...	...	...	...
		54	Bhopa	"	1	...	1	...	...	...	...	...	...	...	...	...	...	...	...	...	...	...	...	...	...
	Musicians	55	Dakote	"	74	32	42	9	18	...	...	...	...	...	...	...	...	...	...	...	...	...	...	...	...
		56	Dholi	"	76	32	44	7	23	...	...	...	...	...	...	...	...	...	...	...	...	...	...	...	...
		57	Damani	"	3	2	1	...	...	...	...	...	...	...	...	...	...	...	...	17	29	...	...	...	...
		58	Saragda*	"	46	17	29	...	...	...	...	...	...	...	...	...	...	...	...	...	...	...	...	...	...
	Dancers and Singers.	59	Kalawaut	Hindu and Mahomedan	11	...	11	...	...	...	...	...	...	...	...	...	...	...	...	...	...	...	...	...	...
		60	Tawaif	"	1	...	1	...	...	...	...	...	...	...	...	...	...	...	...	...	...	...	...	...	...
		61	Gandharbs	Hindu	1	1	...	1	...	...	...	...	...	...	...	...	...	...	...	...	...	...	...	...	...
		62	Rai	"	5	...	5	...	...	...	...	...	...	...	...	...	...	...	...	...	...	...	...	...	...
		63	Rana	"	6	4	2	...	...	...	...	...	...	...	...	...	...	...	...	...	...	...	...	...	...
		64	Bhagat	"	7	4	3	...	...	...	...	...	...	...	...	...	...	4	3	...	...	...	...	...	...
		65	Rawal	"	...	...	...	...	...	...	...	...	...	...	...	...	...	...	...	...	...	...	...	...	...
	Actors and Mimes	66	Bhand	"	6	1	5	...	2	...	...	...	...	...	...	...	...	...	...	...	...	...	...	...	...
		67	Bhawya	"	5	5	...	5	...	...	...	...	...	...	...	...	...	...	...	...	...	...	...	...	...
C.—COMMERCIAL	Traders	68	Bunia—Mahajan	Hindu and Jain	4,072	1,877	2,195	151	114	7	3	...	3	8	8	11	10	705	940	66	107	13	13	183	279
		69	Bohra	Mahomedan	9	6	3	4	...	...	...	...	...	1	2	...	...	...	...	...	...	...	...	...	...
D.—ARTISAN AND VILLAGE MENIALS.	Carriers	70	Banjara, Naik, Lohana	Hindu	139	69	70	6	14	...	...	...	...	1	...	1	1	...	...	...	...	...	...	...	...
	Goldsmiths	71	Sunar	"	244	131	113	22	20	1	...	...	...	...	...	2	1	...	...	4	6	...	...	25	34
	Barbers	72	Hajjam, Nai	"	436	216	220	30	18	...	...	...	...	...	2	1	2	...	...	...	...	...	...	...	...
	Blacksmiths	73	Lohar	Hindu and Mahomedan	249	114	135	...	...	2	...	...	...	1	1	...	1	...	...	2	4	...	...	64	94
	Carpenters and Turners.	74	Kharadi	Mahomedan	4	4	...	4	...	...	...	...	...	...	...	...	...	...	...	...	...	...	...	...	...
		75	Lakhera	"	24	9	15	3	2	...	...	...	...	...	...	1	...	...	...	...	...	...	...	...	...
		76	Khati	Hindu	612	303	309	17	12	1	...	...	...	2	1	2	4	71	37	4	5	...	...	47	55
	Brass and Copper Smiths.	77	Kansara	Hindu and Mahomedan	2	2	...	...	...	...	...	...	...	...	...	...	...	...	...	...	...	...	...	...	...
		78	Tathera	"	1	1	...	...	...	...	...	...	...	...	...	...	...	...	...	...	...	...	...	...	...

* Also leather workers.

Table XIII A.—Blind, by Caste—Rajputana Agency.

Class.	Group.	Serial No.	Caste.	Religion.	Jeypur. Males.	Jeypur. Females.	Kishengarh. Males.	Kishengarh. Females.	Lawa. Males.	Lawa. Females.	Bhartpur. Males.	Bhartpur. Females.	Karauli. Males.	Karauli. Females.	Dholpur. Males.	Dholpur. Females.	Alwar. Males.	Alwar. Females.	Jhallawar. Males.	Jhallawar. Females.	Tonk. Males.	Tonk. Females.	Bundi. Males.	Bundi. Females.	Shahpur. Males.	Shahpur. Females.	Kota. Males.	Kota. Females.
					27	28	29	30	31	32	33	34	35	36	37	38	39	40	41	42	43	44	45	46	47	48	49	50
B.—PROFESSIONAL—*contd.*	Temple Servants	41	Matheran	Hindu	2	...	...	...	...	...	...	...	...	...	...	...	...	...	...	...	...	...	...	...	...	...	...	...
		42	Sewag	Jain	...	...	5	1	...	...	...	...	...	...	...	...	...	...	...	...	...	...	...	...	...	...	...	...
	Genealogists	43	Charan	Hindu	10	11	...	...	...	...	...	...	...	.	...	...	...	...	2	4	...	...	2	...	...	...	4	1
		44	Bhat	"	10	14	2	...	...	...	...	...	...	...	...	...	...	...	1	2	2	5	...	4	...	...	2	...
		45	Jaga	"	...	...	...	...	...	...	...	1	2	2	...	...	1	1	...	...	...	...	...	...	...	...	...	...
		46	Bareth	"	...	...	1	...	...	...	...	...	...	...	...	...	...	...	...	...	...	...	4	4	...	...	9	6
		47	Rai	"	...	...	...	1	...	...	...	...	...	...	2	3	...	...	...	...	1	1	...	...	...	1	...	7
		48	Mirasi Dum	Mahomedan	...	...	...	1	...	...	...	...	...	4	...	2	9	5	...	...	...	...	...	...	...	...	...	...
	Writers	49	Kayasth	Hindu	13	6	4	...	...	...	2	...	2	...	10	14	1	3	1	1	2	2	1	1	...	...	...	2
		50	Khatri	"	...	1	...	...	...	...	...	...	...	...	...	...	...	...	...	...	...	...	1	1	...	...	...	...
		51	Dhusar	Jain	...	...	...	...	...	...	...	...	...	...	...	...	1	...	...	...	...	...	...	...	...	...	...	...
		52	Saraogi	"	...	...	...	...	...	...	1	2	...	...	...	...	3	2	2	5	...	...	5	7	...	1	...	...
	Astrologers	53	Joshi	Hindu	...	...	...	...	...	...	1	...	...	...	3	1	...	...	...	...	...	...	...	...	...	...	...	...
		54	Bhopa	"	...	...	...	...	...	...	...	1	...	...	...	...	...	...	...	...	...	...	...	...	...	...	...	...
		55	Dakote	"	18	18	2	3	...	...	...	...	...	...	...	...	3	1	...	...	...	1	...	...	...	1	...	...
	Musicians	56	Dholi	"	16	13	3	...	...	...	...	...	...	...	...	...	...	...	2	3	4	4	...	...	...	1	...	...
		57	Damani	"	2	1	...	...	...	...	...	..	...	...	...	...	...	...	...	...	...	...	...	...	...	...	...	...
		58	Saragda *	"	...	...	...	...	...	...	...	...	...	...	...	...	...	...	...	...	...	...	...	...	...	...	...	...
	Dancers and Singers.	59	Kalawaut	Hindu and Mahomedan	...	...	...	11	...	...	...	...	...	...	...	...	...	...	...	...	...	...	...	...	...	...	...	...
		60	Tawaif	"	...	...	...	...	...	...	...	...	...	...	...	...	...	...	...	1	...	...	...	...	...	...	...	...
		61	Gandharbs	Hindu	...	...	...	...	...	...	...	..	...	...	...	...	...	...	...	...	...	...	...	...	...	...	...	...
		62	Rai	"	...	...	...	...	...	...	...	1	...	...	...	...	...	4	...	...	...	..	...	...	...	...	...	...
		63	Rana	"	...	...	...	...	...	...	...	...	..	...	...	...	4	2	...	...	...	...	...	...	...	..	...	...
		64	Bhagat	"	...	...	...	...	...	...	...	...	...	...	...	...	...	...	...	...	...	...	...	...	...	...	...	...
		65	Rawal	"	...	...	...	...	...	...	...	...	...	...	...	...	...	...	...	...	...	...	...	...	...	...	...	...
	Actors and Mimes.	66	Bhand	"	...	...	1	3	...	...	...	...	...	..	...	...	...	...	...	...	..	...	...	...	...	...	...	...
		67	Bhawya	"	...	...	...	...	...	...	...	...	...	..	...	...	...	...	...	...	...	...	...	...	...	...	...	...
C.—COMMERCIAL.	Traders	68	Bunia—Mahajan	Hindu and Jain	350	332	36	30	...	...	44	51	20	21	36	50	109	86	8	8	33	37	33	33	3	5	51	65
		69	Bohra	Mahomedan	...	...	...	...	...	...	...	...	...	...	..	...	1	...	...	...	...	...	...	...	...	...	...	...
D.—ARTISAN AND VILLAGE MENIALS.	Carriers	70	Banjara, Naik, Lohana	Hindu	26	28	1	...	...	...	1	1	...	..	...	...	12	...	1	1	4	5	1	1	2	...	13	19
	Goldsmiths	71	Sonar	"	37	28	7	2	...	...	1	3	1	1	2	3	8	3	5	1	1	5	5	5	1	...	9	1
	Barbers	72	Hajjam, Nai	"	86	75	5	6	...	...	9	17	3	1	8	12	28	36	7	7	1	3	13	15	2	...	23	26
	Blacksmiths	73	Lohar	Hindu and Mahomedan	7	12	...	...	...	...	7	3	...	...	1	2	10	...	6	4	1	4	4	7	...	...	9	3
	Carpenters and Turners.	74	Kharadi	Mahomedan	...	...	...	...	...	...	...	...	...	...	...	...	...	...	...	...	...	...	...	...	...	...	...	...
		75	Lakhera	Hindu and Mahomedan	5	5	...	...	...	...	...	...	...	...	...	...	...	8	...	...	..	...	...	...	...	...	...	...
		76	Khati	Hindu	68	65	6	23	...	...	9	10	7	5	11	6	23	47	3	8	7	2	8	16	1	...	16	13
	Brass and Copper Smiths.	77	Kansara	Hindu and Mahomedan	...	...	...	...	...	...	...	...	...	...	...	...	...	...	2	...	...	...	...	...	...	...	...	...
		78	Tathera	"	...	...	1	...	...	...	...	...	...	...	...	...	...	...	...	...	...	...	...	...	...	...	...	...

* Also leather workers.

TABLE XIII A.—Blind Persons, by Caste, Tribe or Race—*contd.*

Class.	Group.	Serial No.	Caste.	Religion.	Total.	Males.	Females.	Meywar. Males.	Meywar. Females.	Banswara. Males.	Banswara. Females.	Kushalgarh. Males.	Kushalgarh. Females.	Dungarpur. Males.	Dungarpur. Females.	Pertabgarh. Males.	Pertabgarh. Females.	Marwar, Malani. Males.	Marwar, Malani. Females.	Sirohi and Abu. Males.	Sirohi and Abu. Females.	Jesulmir. Males.	Jesulmir. Females.	Bikanir. Males.	Bikanir. Females.
1	2	3	4	5	6	7	8	9	10	11	12	13	14	15	16	17	18	19	20	21	22	23	24	25	26
D.—ARTISAN AND VILLAGE MENIALS—*contd.*	Tailors	79	Darzi	Hindu	190	79	111	5	17	1	...	...	...	...	...	...	...	30	36	4	4	...	...	...	...
		80	Chippa	Hindu and Mahomedan	181	74	107	2	1	...	...	...	...	1	...	...	...	...	49	...	...	...	...	...	...
	Weavers, Calenderers and Dyers.	81	Rangrez	Mahomedan	3	1	2	...	...	...	...	...	...	...	...	...	...	...	...	...	...	...	...	...	...
		82	Patwa	Hindu	14	6	8	...	...	...	...	...	...	...	...	...	...	...	...	...	...	...	...	...	...
		83	Julaha	Mahomedan	2	...	2	...	2	...	...	...	...	...	...	...	...	...	...	...	...	...	...	...	...
		84	Bankor	Hindu	6	4	2	...	...	...	...	...	...	4	2	...	...	...	...	...	...	...	...	...	...
		85	Balai	"	463	224	239	...	...	...	...	...	...	...	...	4	4	...	...	...	...	...	...	...	...
		86	Koli	"	368	180	188	...	...	...	...	...	...	...	...	...	...	...	...	...	...	...	...	...	...
	Washermen	87	Dhobi	"	115	57	58	7	1	...	...	...	...	...	...	1	...	...	...	...	...	...	...	...	...
	Cotton Cleaners	88	Pinjara	"	19	9	10	...	...	...	...	...	...	...	...	...	...	...	...	...	...	...	...	...	...
	Shepherds and Wool Weavers.	89	Ahir	"	374	183	191	4	10	...	...	...	...	...	...	...	...	...	...	...	...	...	...	...	...
		90	Ghosi	"	7	...	7	...	...	...	...	...	...	...	...	...	...	...	...	...	...	...	...	...	...
		91	Gadri	Hindu and Mahomedan	116	69	47	45	30	4	1	...	...	...	...	1	...	...	...	...	...	...	...	...	...
		92	Rabari	Hindu	99	49	50	9	11	...	...	...	...	...	...	...	...	...	...	24	24	...	...	...	...
	Oil-pressers	93	Teli, Ghanchi	"	212	110	102	10	15	...	...	...	...	...	1	2	3	7	...	19	12	...	...	...	...
	Potters	94	Kumhar	"	1,042	493	549	31	47	1	...	...	..	1	...	2	3	218	259	11	19	4	7	...	...
	Glass-workers	95	Kuchara	"	5	3	2	...	...	...	2	...	...	...	...	...	...	...	...	...	...	...	...	...	...
	Lime burners	96	Manihar	Mahomedan	...	...	...	...	...	...	...	...	...	...	...	...	...	...	...	...	...	...	...	...	...
	Goldsmiths, Refuse Collectors.	97	Chunari	Hindu	1	...	1	...	1	...	...	...	...	...	...	...	...	...	...	...	...	...	...	...	...
			Niayaria	"	3	...	3	...	...	...	...	...	...	...	...	...	...	...	...	...	...	...	...	...	...
	Fishermen, Boatmen, Palki-bearers, Cooks, etc.	98	Bhoi, Kahar, Kir	"	135	62	73	22	25	3	...	...	...	...	1	...	...	...	...	...	...	...	...	...	...
		99	Bahd Bhoonja*	"	12	8	4	...	...	...	...	...	...	...	...	...	...	...	...	...	...	...	...	...	...
	Distillers	100	Kalal	"	76	30	46	5	5	3	...	...	...	2	4	...	...	...	...	...	...	...	...	...	...
	Butchers	101	Khatik	"	113	46	67	8	18	...	...	...	...	...	...	...	...	...	...	...	...	...	...	...	...
	Leather-workers	102	Chamar	"	2,234	1,015	1,219	49	49	2	1	...	...	2	1	5	1	...	...	38	56	...	...	245	324
		103	Dabgar	"	9	7	2	...	2	...	...	...	...	...	...	...	...	...	...	...	...	...	...	...	...
		104	Dhanak	"	116	46	70	1	...	...	...	...	...	...	...	...	...	...	...	...	...	...	...	...	...
		105	Mochi	"	39	16	23	3	1	2	1	...	...	...	...	...	...	...	...	...	...	...	...	...	...
		106	Kharul (also salt-worker)	"	26	16	10	...	...	...	...	...	...	...	...	...	...	...	...	...	...	...	...	...	...
		107	Regar	"	138	62	76	...	...	...	...	...	...	...	...	...	...	...	...	...	...	...	...	...	...
		108	Kamaria	"	3	2	1	1	...	...	...	...	...	...	...	...	1	...	...	...	...	...	...	...	...
		109	Bhanbi	"	532	230	302	107	130	...	...	...	...	...	...	...	...	123	172	...	...	...	...	...	...
		110	Others	"	44	16	28	...	...	1	...	...	...	...	...	2	4	...	...	...	...	...	...	...	...
	Scavengers	111	Mehtar, Bhungi	"	282	134	148	10	20	...	...	...	...	...	...	...	...	...	...	...	...	...	...	...	...
	Personal Service	112	Chakar	"	421	162	259	26	40	...	...	...	...	...	1	1	2	130	203	...	...	...	...	...	...
		113	Gola, Pasban	"	85	27	58	...	...	...	...	...	...	...	...	...	...	...	...	...	...	...	...	23	53
		114	Daroga	"	101	32	69	...	...	...	...	...	...	...	...	...	...	...	...	...	...	...	...	...	...
		115	Chela	"	24	9	15	...	...	...	...	...	...	...	...	...	...	...	...	...	...	...	...	...	...
	Leaf-plate Makers	116	Bari	"	9	...	9	...	...	...	...	...	...	...	...	...	...	...	...	...	...	...	...	...	...
	Betel-leaf Sellers	117	Tamboli	"	20	11	9	2	1	...	...	...	..	...	...	...	...	...	...	...	...	...	...	...	...

* Grain parchers.

Table XIII A.—Blind, by Caste—Rajputana Agency.

Class.	Group.	Serial No.	Caste.	Religion.	Jeypur. Males.	Jeypur. Females.	Kishengarh. Males.	Kishengarh. Females.	Lawa. Males.	Lawa. Females.	Bhartpur. Males.	Bhartpur. Females.	Karauli. Males.	Karauli. Females.	Dholpur. Males.	Dholpur. Females.	Alwar. Males.	Alwar. Females.	Jhallawar. Males.	Jhallawar. Females.	Tonk. Males.	Tonk. Females.	Bundi. Males.	Bundi. Females.	Shahpura. Males.	Shahpura. Females.	Kota. Males.	Kota. Females.
					27	28	29	30	31	32	33	34	35	36	37	38	39	40	41	42	43	44	45	46	47	48	49	50
D.—ARTISAN AND VILLAGE MENIALS—*contd.*	Tailors	79	Darzi	Hindu	19	28	5	3	...	...	...	3	...	...	3	1	4	8	5	3	1	1	...	1	...	...	2	6
	Weavers, Calenderers and Dyers.	80	Chippa	Hindu and Mahomedan	24	20	1	10	...	...	7	2	1	3	...	..	22	...	1	3	2	3	4	4	1	1	8	11
		81	Rangrez	Mahomedan	...	...	...	...	...	...	...	...	...	...	...	...	1	1	...	1	...	...	...	...	...	...	...	...
		82	Patwa	Hindu	3	2	...	...	...	...	3	6	...	...	...	...	...	...	...	...	...	...	...	...	...	...	...	...
		83	Julaha	Mahomedan	...	...	...	...	...	...	...	...	...	...	...	...	...	...	...	...	...	...	...	...	...	...	...	...
		84	Bankor	Hindu	...	...	...	...	...	...	...	...	...	...	...	...	...	...	...	...	...	...	...	...	...	...	...	...
		85	Balai	"	112	126	33	23	...	...	...	...	...	...	...	...	...	...	19	19	7	6	23	24	3	4	23	33
		86	Koli	"	67	80	...	...	...	...	19	21	9	18	18	32	38	...	1	2	6	9	4	8	...	...	18	18
	Washermen	87	Dhobi	"	18	22	4	1	...	...	2	4	1	1	3	5	9	12	2	2	1	...	2	2	...	...	7	8
	Cotton Cleaners	88	Pinjara	"	...	...	...	...	...	...	2	3	...	2	2	1	...	...	2	3	...	...	2	1	...	...	1	...
	Shepherds and Wool Weavers	89	Ahir	"	79	70	...	3	...	...	3	6	...	...	2	2	75	84	5	5	1	1	1	1	...	...	13	9
		90	Ghosi	"	...	...	...	...	...	...	...	...	...	...	...	...	...	...	...	...	...	7	...	...	...	...	...	...
		91	Gadri	Hindu and Mahomedan	...	...	...	...	...	...	3	4	...	...	11	5	...	...	...	2	3	3	...	...	2	2	...	...
		92	Rabari	Hindu	3	2	...	...	...	...	3	2	...	...	...	...	1	2	1	...	1	...	2	...	...	1	5	8
	Oil-pressers	93	Teli, Ghanchi	"	14	11	2	2	...	...	5	2	2	...	2	3	6	9	5	12	8	8	7	7	...	1	21	16
	Potters	94	Kumhar	"	119	88	4	8	...	...	16	12	5	4	10	10	24	33	10	5	2	7	17	17	2	1	16	29
	Glass-workers	95	Kuchara	"	...	...	1	...	...	...	...	...	...	...	...	...	2	...	...	...	...	...	...	...	...	...	...	...
	Lime-burners	96	Manihar	Mahomedan	...	...	...	...	...	...	...	...	...	...	...	...	...	...	...	...	...	...	...	...	...	...	...	...
	Goldsmiths' Refuse Collectors	97	Chunari	Hindu	...	...	...	...	...	...	...	...	...	...	...	...	...	...	...	...	...	...	...	...	...	...	...	...
			Niayaria	"	...	...	...	...	...	...	...	...	...	...	...	...	...	...	...	...	...	...	...	...	...	...	...	3
	Fishermen, Boatmen, Palki-bearers, Cooks, etc.	98	Bhoi, Kahar, Kir	"	8	12	...	1	...	...	1	3	2	1	2	7	4	3	3	...	2	...	5	9	...	1	10	10
		99	Bhad Bhoonja*	"	1	1	...	1	...	...	1	1	...	...	3	1	1	...	...	...	...	...	1	...	...	...	1	...
	Distillers	100	Kalal	"	4	10	2	1	...	1	...	1	...	...	2	2	6	9	...	1	...	...	3	4	...	1	3	7
	Butchers	101	Khatik	"	16	11	3	11	...	...	3	2	1	1	4	6	...	...	...	3	3	8	1	1	...	...	7	6
	Leather workers	102	Chamar	"	204	207	13	14	...	...	74	110	26	42	44	43	131	166	44	38	29	29	21	24	3	4	85	109
		103	Dabgar	"	..	...	...	...	...	...	...	...	...	...	...	...	...	...	...	...	...	...	...	...	...	...	7	...
		104	Dhanak	"	25	21	...	...	...	...	...	...	...	...	...	...	20	49	...	...	...	...	...	...	...	...	...	...
		105	Mochi	"	1	7	3	3	...	...	1	...	3	1	...	1	...	2	...	...	...	6	1	...	...	1	2	...
		106	Kharol (also salt-workers.)	"	7	5	5	1	...	...	...	...	...	...	...	...	...	...	...	...	1	...	2	1	1	1	...	2
		107	Regar	"	48	42	9	26	...	...	...	...	...	...	...	...	...	...	...	...	4	2	...	...	1	6	...	...
		108	Kamaria	"	...	...	1	...	...	...	...	...	...	...	...	...	...	...	...	...	...	...	...	...	...	...	...	...
		109	Bhanbi	"	...	...	...	...	...	...	...	...	...	...	...	...	...	...	...	...	...	...	...	...	...	...	...	...
		110	Others	"	...	...	...	...	...	...	...	...	...	...	...	...	...	...	...	...	1	...	...	...	...	...	12	24
	Scavengers	111	Mehtar, Bhunji	"	47	28	8	5	...	...	17	12	3	3	3	6	29	47	4	4	5	11	2	4	...	1	6	7
	Personal Service	112	Chakar	"	...	...	5	13	...	...	...	...	...	...	...	...	...	...	...	...	...	...	...	...	...	...	...	...
		113	Gola, Pasban	"	...	...	...	...	...	...	...	...	...	...	...	...	...	...	...	...	...	...	3	5	1	...	...	...
		114	Daroga	"	30	65	...	...	...	...	...	...	...	...	...	...	...	...	...	...	...	...	...	...	2	4	...	...
		115	Chela	"	...	...	...	...	...	...	...	...	...	...	...	...	9	15	...	...	...	...	...	...	...	...	...	...
	Leaf-plate Makers	116	Bari	"	...	7	...	...	...	...	...	...	...	...	...	2	...	...	...	...	...	...	...	...	...	...	...	...
	Betel-leaf Sellers	117	Tamboli	"	1	2	...	...	...	...	...	...	...	...	2	2	...	...	1	...	1	...	1	1	...	1	3	2

* Grain parchers.

TABLE XIII A.—Blind Persons, by Caste, Tribe or Race—*concld.*

Caste, Tribe or Race					Total			Distribution by States																	
								Meywar.		Banswara.		Kushalgarh.		Dungarpur.		Pertabgarh.		Marwar, Malani.		Sebohi and Abu.		Jesulmir.		Bikanir.	
Class.	Group.	Serial No.	Caste.	Religion.	Total.	Males.	Females.	Males.	Females.	Males.	Females.	Males.	Females.	Males.	Females.	Males.	Females.	Males.	Females.	Males.	Females.	Males.	Females.	Males.	Females.
1	2	3	4	5	6	7	8	9	10	11	12	13	14	15	16	17	18	19	20	21	22	23	24	25	26
E.—Vagrant Minor Artisans and Performers.	Grindstone Makers.	118	Bagri (also hunter and fowler)	Hindu	9	5	4	...	...	...	...	...	...	...	...	...	...	...	...	...	...	...	...	...	...
	Earth-workers	119	Od, Belder	"	4	1	3	...	...	...	...	...	...	...	1	...	...	...	...	...	...	...	...	...	...
	Stone-dressers	120	Silawat (Mason)	Hindu and Mahomedan	25	11	14	...	...	...	...	...	...	...	...	...	...	...	...	9	11	...	...	...	...
	Knife grinders	121	Saikalgar	Hindu	3	1	2	...	1	...	...	...	...	...	...	...	...	...	...	...	...	...	...	...	...
	Bamboo splitters	122	Bansfod	"	2	...	2	...	2	...	...	...	...	...	...	...	...	...	...	...	...	...	...	...	...
	Hunters, Fowlers, etc.	123	Moghal, Baoree	"	295	132	163	3	7	...	...	...	...	...	...	2	...	108	138	...	...	...	...	8	9
		124	Bahelia, Shikari	"	1	...	1	...	...	...	...	...	...	...	...	...	...	...	...	...	...	...	...	...	...
		125	Kanjar, Sansi	"	21	8	13	...	...	...	...	...	...	...	...	...	...	...	...	...	...	...	...	...	...
		126	Thori	"	124	67	57	...	...	...	...	...	...	...	...	...	...	67	57	...	...	...	...	...	...
	Acrobats	127	Nat	Hindu and Mahomedan	13	4	9	1	1	...	...	...	...	...	...	...	...	...	...	...	...	...	...	...	...
F.—Racial and National.	Tribal Communities	128	Moghal	Mahomedan	16	11	5	...	3	...	...	...	...	...	...	...	...	...	...	...	...	...	...	1	...
		129	Shekh	"	1,544	729	815	14	18	1	8	...	...	...	1	4	2	234	330	10	2	...	...	11	10
		130	Pathan	"	247	128	119	16	14	...	...	...	...	...	...	...	...	...	...	...	...	...	...	15	14
		131	Deswali	"	2	...	2	...	...	...	...	...	...	...	...	...	...	...	...	...	...	...	...	...	...
G.—Unspecified.	Unspecified	132	Miscellaneous	Hindu and Mahomedan	4,839	1,826	3,013	...	...	...	...	...	...	...	...	...	...	1,291	2,268	101	134	70	72	307	482
			Total Blind	...	38,280	17,276	21,004	1,189	1,192	54	32	4	6	49	42	77	64	5,195	7,505	446	716	112	127	2,057	3,009

Table XIII A.—Blind, by Caste—Rajputana Agency.

Class.	Group.	Serial No.	Caste.	Religion.	Jeypur. Males.	Jeypur. Females.	Kishengarh. Males.	Kishengarh. Females.	Lawa. Males.	Lawa. Females.	Bhartpur. Males.	Bhartpur. Females.	Karauli. Males.	Karauli. Females.	Dholpur. Males.	Dholpur. Females.	Alwar. Males.	Alwar. Females.	Jhallawar. Males.	Jhallawar. Females.	Tonk. Males.	Tonk. Females.	Bundi. Males.	Bundi. Females.	Shahpura. Males.	Shahpura. Females.	Kota. Males.	Kota. Females.
					27	28	29	30	31	32	33	34	35	36	37	38	39	40	41	42	43	44	45	46	47	48	49	50
E.—VAGRANT MINOR ARTISANS AND PERFORMERS.	Grindstone Makers, Earth-workers.	118	Bagri (also Hunter and Fowler).	Hindu	...	...	...	...	...	...	...	...	...	...	...	...	...	...	5	3	...	1	...	...	...	...	...	...
		119	Od, Beldar	"	1	...	...	...	...	...	...	...	...	...	...	...	...	1	..	...	...	...	...	1	...	...	...	...
	Stone-dressers	120	Silawat (Mason)	Hindu and Mahomedan.	...	...	2	1	...	...	...	...	...	...	...	1	...	...	...	1	...	...	...	...	...	...	...	...
	Knife grinders	121	Saikalgar	Hindu	...	...	...	...	...	...	...	...	...	...	...	...	...	1	1	...	...	...	...	...	...	...	...	...
	Bamboo splitters	122	Bansfod	"	...	...	...	...	...	...	...	...	...	...	...	...	...	...	...	...	...	...	...	...	...	...	...	...
	Hunters, Fowlers, etc.	123	Moghia, Baoree	"	...	...	...	4	...	...	...	...	...	...	...	...	5	2	1	1	...	...	...	...	1	...	4	2
		124	Bahelia, Shikari	"	...	...	...	...	...	...	...	...	...	...	...	...	...	1	...	...	...	...	...	...	...	...	...	...
		125	Kanjar, Sansi	"	2	6	...	...	...	...	...	...	...	...	...	...	...	...	1	...	...	1	...	...	...	...	5	6
		126	Thori	"	...	...	...	...	...	...	...	...	...	...	...	...	...	...	...	...	...	...	...	...	...	...	...	...
	Acrobats	127	Nat	"	2	6	...	1	...	...	...	...	...	...	...	...	1	1	...	...	...	...	...	...	...	...	...	...
F.—RACES AND NATIONALITIES.	Tribal Communities.	128	Moghal	Mahomedan	3	1	...	...	...	...	3	...	...	...	...	...	2	...	...	...	2	1	...	...	...	...	...	...
		129	Shekh	"	199	163	11	26	...	...	62	37	1	12	28	32	83	101	4	6	20	16	9	...	...	1	38	50
		130	Pathan	"	30	27	3	7	...	...	...	2	3	5	8	14	19	13	6	6	21	10	6	7	1	...	...	...
		131	Deswali	"	...	...	...	2	...	...	...	...	...	...	...	...	...	...	...	...	...	...	...	...	...	...	...	...
G.—UNSPECIFIED.	Unspecified	132	Miscellaneous	Hindu and Mahomedan	5	6	1	3	...	...	1	...	...	...	...	...	...	...	25	11	...	...	12	14	...	...	13	23
			Total Blind	...	3,303	3,095	344	419	4	1	666	646	205	273	416	452	1,253	1,317	314	277	270	313	414	460	54	67	850	991

RAJPUTANA AGENCY.

CENSUS OF 1891.

IMPERIAL TABLE XIV.

Deaf-Mutes, by Age.

Total 2 Females.

The details necessary for the compilation of this statement are not given in the schedules of the Native States.

IMPERIAL TABLE.

TABLE XIV.—Deaf-Mutes, by Age.—(R. M. RAILWAY POPULATION).

STATES.	TOTAL AFFLICTED.			DISTRIBUTION BY AGE.																									
				0—4		5—9		10—14		15—19		20—24		25—29		30—34		35—39		40—44		45—49		50—54		55—59		60 and over.	
	Total.	Males.	Females.	Males.	Females.	Males.	Females.	Males.	Females.	Males.	Females.	Males.	Females.	Males.	Females.	Males.	Females.	Males.	Females.	Males.	Females.	Males.	Females.	Males.	Females.	Males.	Females.	Males.	Females.
1	2	3	4	5	6	7	8	9	10	11	12	13	14	15	16	17	18	19	20	21	22	23	24	25	26	27	28	29	30
Meywar	...	...	...	...	...	...	...	...	...	...	...	...	...	...	...	...	...	...	...	...	...	...	...	...	...	...	...	...	...
Banswara	...	...	...	...	...	...	...	...	...	...	...	...	...	...	...	...	...	...	...	...	...	...	...	...	...	...	...	...	...
Kushalgarh	...	...	...	...	...	...	...	...	...	...	...	...	...	...	...	...	...	...	...	...	...	...	...	...	...	...	...	...	...
Dungarpur	...	...	...	...	...	...	...	...	...	...	...	...	...	...	...	...	...	...	...	...	...	...	...	...	...	...	...	...	...
Pertabgarh	...	...	...	...	...	...	...	...	...	...	...	...	...	...	...	...	...	...	...	...	...	...	...	...	...	...	...	...	...
Jodhpore	...	...	...	...	...	...	...	...	...	...	...	...	...	...	...	...	...	...	...	...	...	...	...	...	...	...	...	...	...
Serohi	...	...	...	...	...	...	...	...	...	...	...	...	...	...	...	...	...	...	...	...	...	...	...	...	...	...	...	...	...
Jesulmir	...	...	...	...	...	...	...	...	...	...	...	...	...	...	...	...	...	...	...	...	...	...	...	...	...	...	...	...	...
Bikanir	...	...	...	...	...	...	...	...	...	...	...	...	...	...	...	...	...	...	...	...	...	...	...	...	...	...	...	...	...
Jeypur	1	...	1	...	...	...	1	...	...	...	...	...	...	...	...	...	...	...	...	...	...	...	...	...	...	...	...	...	...
Kishengarh	...	...	...	...	...	...	...	...	...	...	...	...	...	...	...	...	...	...	...	...	...	...	...	...	...	...	...	...	...
Lawa	...	...	...	...	...	...	...	...	...	...	...	...	...	...	...	...	...	...	...	...	...	...	...	...	...	...	...	...	...
Bhartpur	...	...	...	...	...	...	...	...	...	...	...	...	...	...	...	...	...	...	...	...	...	...	...	...	...	...	...	...	...
Karauli	...	...	...	...	...	...	...	...	...	...	...	...	...	...	...	...	...	...	...	...	...	...	...	...	...	...	...	...	...
Dholpur	...	...	...	...	...	...	...	...	...	...	...	...	...	...	...	...	...	...	...	...	...	...	...	...	...	...	...	...	...
Alwar	1	...	1	...	...	...	...	...	...	...	...	...	...	...	...	...	...	...	...	...	...	...	...	...	...	...	...	...	1
Jhallawar	...	...	...	...	...	...	...	...	...	...	...	...	...	...	...	...	...	...	...	...	...	...	...	...	...	...	...	...	...
Tonk	...	...	...	...	...	...	...	...	...	...	...	...	...	...	...	...	...	...	...	...	...	...	...	...	...	...	...	...	...
Bundi	...	...	...	...	...	...	...	...	...	...	...	...	...	...	...	...	...	...	...	...	...	...	...	...	...	...	...	...	...
Shahpura	...	...	...	...	...	...	...	...	...	...	...	...	...	...	...	...	...	...	...	...	...	...	...	...	...	...	...	...	...
Kota	...	...	...	...	...	...	...	...	...	...	...	...	...	...	...	...	...	...	...	...	...	...	...	...	...	...	...	...	...
Total	2	...	2	...	...	...	1	...	...	...	...	...	...	...	...	...	...	...	...	...	...	...	...	...	...	...	...	...	1

RAJPUTANA AGENCY.

CENSUS OF 1891.

IMPERIAL TABLE XIVA.

Deaf-Mutes, by Caste.

Total 2 Females.

The details necessary for the compilation of this statement are not given in the schedules of the Native States.

Caste, Tribe or Race.					Total Afflicted.			Jeypur.		Alwar.	
Class.	Group.	Serial No.	Caste.	Religion.	Total.	Males.	Females.	Males.	Females.	Males.	Females.
1	2	3	4	5	6	7	8	9	10	11	12
ARTISANS AND VILLAGE MENIALS.	Washermen (Unspecified.)	1	Dhobi .	Hindu .	1	...	1	...	1	...	...
		2	Others .	" .	1	...	1	...	...	...	1
			Total .	...	2	...	2	...	1	...	1

RAJPUTANA AGENCY.

CENSUS OF 1891.

IMPERIAL TABLE XV.

Lepers, by Age.

TOTAL AFFLICTED—	
Males	1,314
Females	394
TOTAL	1,708

IMPERIAL TABLE.

TABLE XV.—Lepers, by Age.—(INFIRMITY).

STATES.	TOTAL AFFLICTED.			DISTRIBUTION BY AGE.																									
				0—4		5—9		10—14		15—19		20—24		25—29		30—34		35—39		40—44		45—49		50—54		55—59		60 and over.	
	Total.	Males.	Females.	Males.	Females.	Males.	Females.	Males.	Females.	Males.	Females.	Males.	Females.	Males.	Females.	Males.	Females.	Males.	Females.	Males.	Females.	Males.	Females.	Males.	Females.	Males.	Females.	Males.	Females.
1	2	3	4	5	6	7	8	9	10	11	12	13	14	15	16	17	18	19	20	21	22	23	24	25	26	27	28	29	30
Meywar	78	65	13	1	...	...	1	2	2	1	...	2	1	10	2	7	1	9	1	11	3	4	...	6	2	4	...	8	...
Banswara	2	1	1	..	...	...	...	...	..	...	1	...	..	...	...	...	...	...	...	...	...	...	...	...	...	...	...	1	...
Kushalgarh	2	...	2	..	...	...	...	...	...	...	1	...	...	...	...	...	...	...	...	...	...	...	1	...	...	...	...	...	...
Dungarpur	10	6	4	...	...	...	...	...	1	...	...	2	2	2	...	...	...	...	..	...	...	...	1	...	...	1	...	1	...
Pertabgarh	61	41	20	...	...	1	...	2	..	3	1	3	4	4	2	9	3	2	2	5	2	2	1	5	2	1	2	4	1
Jodhpur	534	413	121	4	3	17	4	11	5	16	5	24	8	18	8	46	16	35	14	61	16	36	7	50	17	16	4	79	14
Serohi	47	35	12	..	...	1	...	4	1	...	...	3	...	2	...	5	2	1	...	4	2	3	1	8	2	...	1	4	3
Jesalmir	13	8	5	..	...		..	.	..	...	1	...	...	2	1	1	1	...	...	...	...	..	...	2	...	...	1	3	1
Bikanir	259	195	64	...	1	1	1	3	1	8	3	16	4	20	2	22	6	26	5	28	8	20	3	18	12	13	5	20	13
Jeypore	148	120	28	1	...	3	1	2	...	4	2	6	3	1	1	11	2	11	2	22	1	11	1	18	3	9	5	21	7
Kishengarh	12	9	3	...	...	...	...	1	1	...	...	...	...	...	...	1	...	2	...	2	...	...	...	3	2	...	...	...	...
Lawa	3	3	...	...	...	...	...	...	...	...	..	...	...	1	...	1	...	...	...	1	...	...	...	...	...	...	...	...	...
Bhartpur	89	73	16	...	...	...	...	...	...	...	1	3	...	4	1	6	...	9	3	16	4	4	...	9	2	6	1	16	4
Karauli	20	14	6	...	1	...	1	2	..	...	...	1	...	...	1	...	...	1	1	1	1	.	...	3	...	2	...	4	1
Dholpur	73	55	18	...	1	...	1	...	2	1	1	...	...	4	2	4	2	8	...	5	3	9	1	6	2	4	...	14	3
Alwar	79	69	10	1	...	...	...	1	...	1	...	7	1	4	1	7	...	5	1	8	1	9	1	9	1	3	..	14	4
Jhallawar	92	71	21	...	...	..	...	..	1	1	2	5	2	11	3	14	4	11	1	15	5	4	...	3	...	2	1	5	2
Tonk	53	39	14	1	...	2	...	1	...	2	...	3	1	2	...	4	3	2	1	4	1	5	2	7	5	4	...	2	1
Bundi	69	56	13	1	...	2	1	2	1	2	...	2	1	3	4	5	2	7	...	12	1	7	...	6	1	...	...	6	2
Shahpura	1	1	...	...	...	...	...		...	..	..	1	...	...	...	...	...	...	...	...	...	...	...	...	...	...	...	..	...
Kota	63	40	23	1	...	...	...	2	3	1	1	2	2	3	3	4	1	2	3	6	4	3	1	6	...	2	1	8	4
Grand Total of Lepers	1,708	1,314	394	10	6	27	10	34	18	40	19	80	29	91	31	147	43	131	34	201	52	117	20	159	51	67	21	210	60

RAJPUTANA AGENCY.

CENSUS OF 1891.

IMPERIAL TABLE XV A.

Lepers, by Caste, Tribe or Race.

Males	1,314
Females	394
TOTAL LEPERS	1,708

IMPERIAL TABLE.

TABLE XV A.—Lepers, by Caste, Tribe or Race.

Caste, Tribe or Race.					Total.			Distribution by States.																	
								Meywar.		Banswara.		Kushalgarh.		Dungarpur.		Partabgarh.		Marwar and Malani.		Sirohi and Abu.		Jesulmir.		Bikanir.	
Class.	Group.	Serial No.	Caste.	Religion.	Total.	Males.	Females.	Males.	Females.	Males.	Females.	Males.	Females.	Males.	Females.	Males.	Females.	Males.	Females.	Males.	Females.	Males.	Females.	Males.	Females.
1	2	3	4	5	6	7	8	9	10	11	12	13	14	15	16	17	18	19	20	21	22	23	24	25	26
A.—Agricultural	Military and Dominants.	1	Rajput	Hindu	113	95	18	14	...	...	...	...	...	1	...	...	...	46	9	1	...	1	2	9	6
		2	Gujar	"	44	32	12	2	...	...	...	...	...	...	...	...	...	...	...	...	...	...	...	...	...
		3	Jat	"	164	129	35	...	...	...	...	...	...	...	...	...	...	51	14	...	...	...	...	49	13
	Minor Agricultural.	4	Ahiri	"	9	6	3	...	...	...	...	...	...	...	...	...	...	...	...	...	...	...	...	6	3
		5	Anjna	"	1	1	...	...	...	...	...	...	...	...	...	...	...	...	...	...	...	...	...	...	...
		6	Kunbi	"	1	1	...	...	...	...	...	...	...	...	...	1	...	...	...	...	...	...	...	...	...
		7	Rathi	"	1	...	1	...	...	...	...	...	...	...	...	...	...	...	...	...	...	...	...	...	...
		8	Kurmi	"	1	1	...	...	...	...	...	...	...	...	...	...	...	...	...	...	...	...	...	...	...
		9	Kachhi	"	11	7	4	...		...	...	...	...	...	...	...	...	7	7	2	...	...	...	...	1
		10	Mali	"	49	36	13	...	...	...	...	...	...	1	1	...	...	...	...	...	...	...	...	...	...
		11	Patel	"	2	1	1	...	...	...	...	...	...	...	...	...	...	...	...	...	...	...	...	1	...
		12	Rath	Mahomedan	1	1	...	...	...	...	...	...	...	...	...	...	...	...	...	...	...	...	...	2	...
		13	Bishnoi	Hindu	2	2	...	...	...	...	...	...	...	...	...	4	...	...	...	...	...	...	...	...	...
		14	Dangi	"	8	7	1	...	...	...	...	...	...	...	...	...	...	...	...	...	...	...	...	...	...
		15	Lodha	"	11	8	3	...	...	...	...	...	...	...	...	1	...	...	...	...	...	...	...	...	...
		16	Dhakur	"	11	6	5	...	...	...	...	...	...	...	...	...	...	...	...	...	...	...	...	...	...
		17	Meo	Mussalman	19	16	3	...	...	...	...	...	...	...	...	...	...	...	...	...	...	...	...	...	...
	Forest and Hill Tribes.	18	Mina	Hindu	43	33	10	2	...	...	...	...	...	...	...	...	...	4	...	...	...	...	...	...	...
		19	Bhil	"	61	51	10	8	1	...	...	...	...	...	...	19	5	18	4	2	...	...	...	...	...
		20	Grassia	"	2	2	...	...	...	...	...	...	...	...	...	...	...	...	...	2	...	...	...	...	...
		21	Mer	"	1	...	1	...	...	...	...	...	...	...	...	...	...	...	...	...	...	...	...	...	...
B.—Professional.	Priests	22	Brahmins	Hindu	154	124	30	5	...	...	1	...	1	...	...	2	...	37	7	...	...	1	...	22	6
		23	Saids	Mahomedan	2	2	...	...	...	...	...	...	...	...	...	...	...	...	...	...	...	...	...	...	...
	Devotees	24	Bairagi	Hindu	15	12	3	2	...	...	...	...	...	...	...	...	...	...	...	...	...	...	...	...	...
		25	Jogi	"	7	6	1	4	...	...	...	...	...	...	...	...	...	1	...	...	...	...	...	...	...
		26	Sadh	"	24	15	9	...	...	...	...	...	...	...	...	...	...	9	4	...	...	...	...	6	5
		27	Gosain, Swami	"	6	6	...	...	...	...	...	...	...	...	...	...	...	...	...	...	...	...	...	...	...
	Genealogists	28	Charan	"	14	11	3	...	...	...	...	...	...	...	...	...	...	8	1	...	...	...	...	2	2
		29	Bhat	"	3	2	1	...	...	...	...	...	...	...	...	...	...	...	...	...	...	...	...	...	...
		30	Rawat	"	1	1	...	...	...	...	...	...	...	...	...	...	...	1	...	...	...	...	...	...	...
		31	Rai	"	1	1	...	...	...	...	...	...	...	...	...	...	...	...	...	...	...	...	...	...	...
	Writers	32	Kayasth	"	6	5	1	...	...	...	...	...	...	...	...	...	...	1	...	...	...	...	...	...	...
		33	Khatri	"	1	1	...	...	...	...	...	...	...	...	...	...	...	...	...	...	...	...	...	...	...
		34	Sarasgi	"	3	2	1	...	...	...	...	...	...	...	...	...	...	...	...	...	...	...	...	...	...
	Astrologer	35	Joshi	"	1	1	...	...	...	...	...	...	...	...	...	...	...	...	...	...	...	...	...	...	...
		36	Bhopa	"	1	...	1	...	...	...	...	...	...	...	...	...	1	...	...	...	...	...	...	...	...
		37	Dakote	"	...	...	...	...	...	...	...	...	...	...	...	...	...	...	...	...	...	...	...	...	...
	Musicians	38	Dholi	"	1	1	...	...	...	...	...	...	...	...	...	...	...	...	...	...	...	...	...	...	...
		39	Rana	"	...	...	...	...	...	...	...	...	...	...	...	...	...	...	...	...	...	...	...	...	...
		40	Damani	"	1	1	...	...	...	...	...	...	...	...	...	1	...	...	...	...	...	...	...	...	...
	Actors and mimes	41	Bhand	"	1	1	...	...	...	...	...	...	...	...	...	...	...	1	...	...	...	...	...	...	...

Caste, Tribe or Race.					DISTRIBUTION BY STATES.																							
					Jeypore.		Kishengarh.		Lawa.		Bhartpur.		Karauli.		Dholpur.		Alwar.		Jhallawar.		Tonk.		Bundi.		Shahpura.		Kota.	
Class.	Group.	Serial No.	Caste.	Religion.	Males.	Females.	Males.	Females.	Males.	Females.	Males.	Females.	Males.	Females.	Males.	Females.	Males.	Females.	Males.	Females.	Males.	Females.	Males.	Females.	Males.	Females.	Males.	Females.
					27	28	29	30	31	32	33	34	35	36	37	38	39	40	41	42	43	44	45	46	47	48	49	50
A.—AGRICULTURAL	Military and Dominant.	1	Rajput	Hindu	5	...	1	...	1	...	2	...	1	...	3	...	3	1	7	...	...	...	...	...	...	...	...	...
		2	Gujar	"	7	5	...	...	...	...	4	...	1	...	3	2	1	...	4	1	5	...	5	3	...	...	...	1
		3	Jat	"	10	4	1	...	...	...	12	3	...	...	1	...	3	...	...	...	2	...	...	...	...	...	...	1
	Minor Agricultural	4	Ahiri	"	...	...	...	...	...	...	...	...	...	...	...	...	...	...	...	...	...	...	...	...	...	...	...	...
		5	Anjna	"	...	...	...	...	...	...	...	...	...	...	...	...	...	...	1	...	...	...	...	...	...	...	...	...
		6	Kunbi	"	...	...	...	...	...	...	...	...	...	...	...	...	...	...	...	...	...	...	...	...	...	...	...	...
		7	Rathi	"	...	...	...	...	...	...	...	...	...	...	...	...	...	...	...	...	...	...	...	...	...	...	...	1
		8	Kurmi	"	...	...	...	...	...	...	...	...	...	...	...	...	...	...	1	...	...	...	...	...	...	...	...	...
		9	Kachhi	"	...	...	...	...	...	...	...	...	1	...	4	2	...	...	1	...	...	2	1	...	...	...	...	...
		10	Mali	"	5	...	...	1	...	...	4	...	...	...	...	...	2	...	1	...	5	2	4	...	...	...	6	2
		11	Patel	"	...	...	...	...	...	...	...	...	...	...	...	...	...	...	...	...	...	...	...	...	...	...	...	...
		12	Rath	Mahomedan	...	...	...	...	...	...	...	...	...	...	...	...	...	...	...	...	...	...	...	...	...	...	...	...
		13	Bishnoi	Hindu	...	...	...	...	...	...	...	...	...	...	...	...	...	...	...	...	...	...	...	...	...	...	...	...
		14	Dangi	"	3	1	...	...	...	...	...	...	...	...	...	...	...	...	...	...	...	...	...	...	...	...	...	...
		15	Lodha	"	...	...	...	...	...	...	2	2	...	...	3	1	...	...	2	...	...	...	...	...	...	...	1	...
		16	Dhakur	"	...	...	...	...	...	...	...	...	...	...	...	...	...	...	1	1	...	...	3	...	...	...	1	4
		17	Meo	Mussalman	...	...	...	...	...	...	10	...	...	...	...	...	6	3	...	...	...	...	...	...	...	...	...	...
	Forest and Hill Tribes.	18	Mina	Hindu	9	2	...	...	...	...	...	1	...	2	1	...	2	1	...	...	5	1	8	2	...	...	2	1
		19	Bhil	"	...	...	...	...	...	...	...	...	...	...	...	...	...	...	2	...	1	...	1	...	...	...	...	...
		20	Grassia	"	...	...	...	...	...	...	...	...	...	...	...	...	...	...	...	...	...	...	...	...	...	...	...	...
		21	Mer	"	...	...	...	...	...	...	...	...	...	...	...	...	...	...	...	1	...	...	...	...	...	...	...	...
B.—PROFESSIONAL.	Priests	22	Brahmins	Hindu	14	6	1	...	...	...	11	1	4	1	10	2	7	...	...	1	2	1	6	2	...	...	2	1
		23	Saids	Mahomedan	...	...	...	...	...	...	...	...	...	...	...	...	2	...	...	...	...	...	...	...	...	...	...	...
		24	Bairagi	Hindu	...	...	...	...	...	...	2	1	...	...	...	1	...	...	2	...	...	...	3	1	...	...	3	...
	Devotees	25	Jogi	"	1	...	...	...	...	...	...	1	...	...	...	...	...	...	...	...	...	...	...	...	...	...	...	...
		26	Sadh	"	...	...	...	...	...	...	...	...	...	...	...	...	...	...	...	...	...	...	...	...	...	...	...	...
		27	Gosain, Swami	"	2	...	2	...	...	...	...	...	...	...	...	...	1	...	...	...	1	...	...	...	...	...	...	...
	Genealogists	28	Charan	"	...	...	...	...	...	...	...	...	...	...	...	...	...	...	1	...	...	...	...	...	...	...	...	...
		29	Bhat	"	...	...	...	...	...	...	...	...	...	...	...	...	...	...	...	...	...	...	...	...	...	...	2	1
		30	Rawat	"	...	...	...	...	...	...	...	...	...	...	...	...	...	...	...	...	...	...	...	...	...	...	...	...
		31	Rai	"	...	...	...	...	...	...	...	...	1	...	...	...	...	...	...	...	...	...	...	...	...	...	...	...
	Writers	32	Kayasth	"	2	...	...	...	...	...	...	...	...	...	...	1	1	...	...	...	...	...	1	...	...	...	...	...
		33	Khatri	"	...	...	...	...	...	...	...	...	...	...	...	...	...	...	...	...	...	...	1	...	...	...	...	...
		34	Sarasgi	"	...	...	...	...	...	...	1	...	...	...	...	...	...	1	...	...	...	...	1	...	...	...	...	...
	Astrologers	35	Joshi	"	...	...	...	...	...	...	...	...	...	...	1	...	...	...	...	...	...	...	...	...	...	...	...	...
		36	Bhopa	"	...	...	...	...	...	...	...	...	...	...	...	...	...	...	...	...	...	...	...	...	...	...	...	...
		37	Dakote	"	...	...	...	...	...	...	...	...	...	...	...	...	...	...	...	...	...	...	...	...	...	...	...	...
	Musicians	38	Dholi	"	...	...	...	...	...	...	...	...	...	...	...	...	...	...	1	...	...	...	...	...	...	...	...	...
		39	Rana	"	...	...	...	...	...	...	...	...	...	...	...	...	...	...	...	...	...	...	...	...	...	...	...	...
		40	Damani	"	...	...	...	...	...	...	...	...	...	...	...	...	...	...	...	...	...	...	...	...	...	...	...	...
	Actors and Mimes	41	Bhand	"	...	...	...	...	...	...	...	...	...	...	...	...	...	...	...	...	...	...	...	...	...	...	...	...

TABLE XV A.—Lepers, by Caste, Tribe or Race—*contd.*

Class.	Group.	Serial No.	Caste.	Religion.	Total.			Meywar.		Banswara.		Kushalgarh.		Dungarpur.		Partabgarh.		Meywar and Malani.		Sirohi and Abu.		Jesulmir.		Bikanir.	
					Total.	Males.	Females.	Males.	Females.	Males.	Females.	Males.	Females.	Males.	Females.	Males.	Females.	Males.	Females.	Males.	Females.	Males.	Females.	Males.	Females.
1	2	3	4	5	6	7	8	9	10	11	12	13	14	15	16	17	18	19	20	21	22	23	24	25	26
C.—COMMERCIAL.	Traders	42	Mahajan	Hindu and Jain	156	128	28	2	...	1	...	...	...	2	1	...	3	40	5	3	1	...	...	27	11
		43	Bohra	Mahomedan	...	...	...	...	...	...	...	...	...	...	...	...	...	...	...	...	...	...	...	...	...
	Carriers	44	Banjara	Hindu	3	2	1	...	...	...	...	...	...	...	...	...	...	...	...	...	...	...	...	...	...
D.—ARTISANS AND VILLAGE MENIALS.	Goldsmiths	45	Soni	"	10	3	7	1	...	...	...	...	1	...	1	...	...	...	...	1	1	...	...	...	1
	Barber	46	Hajjam, Nai	Hindu and Mahomedan	41	33	8	3	...	...	...	...	...	...	...	3	1	6	2	...	...	...	...	7	2
	Blacksmiths	47	Lohar	Hindu	11	5	6	...	...	...	...	...	...	...	...	1	...	...	...	...	...	...	...	...	...
	Carpenters	48	Khati	"	20	13	7	...	...	...	...	...	...	...	...	...	...	2	2	2	...	...	...	4	4
	Tailors	49	Darzi	"	11	6	5	...	1	...	...	...	...	1	...	...	...	1	3	1	...	...	...	...	...
	Dyers and Weavers.	50	Chippa	"	6	4	2	...	...	...	...	...	...	...	1	...	...	1	...	...	...	...	...	...	...
		51	Balai	"	30	21	9	...	...	...	...	...	...	...	...	1	1	...	...	...	...	...	...	...	...
		52	Koli	"	11	11	...	...	...	...	...	...	...	...	...	...	...	...	...	...	...	...	...	...	...
	Oil-pressers	53	Teli	"	8	5	3	1	...	...	...	...	...	...	...	1	1	...	...	...	...	...	...	...	...
	Potters	54	Kumar	"	64	46	18	3	1	...	...	...	...	...	...	4	5	23	7	2	2	1	...	...	...
	Palkhi-bearers and Cooks.	55	Bhoi	"	8	6	2	1	...	...	...	...	...	...	...	...	...	...	...	...	...	...	...	...	...
		56	Bhad Bhunja*	"	1	1	...	...	...	...	...	...	...	...	...	...	...	...	...	...	...	...	...	...	...
	Distillers	57	Kalal	"	2	2	...	...	...	...	...	...	...	...	...	...	...	...	...	...	...	...	...	...	...
	Butchers	58	Khatik	"	8	6	2	2	...	...	...	...	...	...	...	...	...	...	...	...	...	...	...	...	...
	Leather-workers	59	Chamar	"	100	78	22	2	2	...	...	...	...	...	...	1	3	...	...	4	1	...	...	17	4
		60	Mochi	"	5	4	1	...	...	...	...	...	...	1	...	...	...	1	...	2	1	...	...	...	...
		61	Kharole	"	2	...	2	...	...	...	...	...	...	...	...	...	...	...	...	...	...	...	...	...	...
		62	Regar	"	2	2	...	...	...	...	...	...	...	...	...	...	...	1	...	...	...	...	...	...	...
	Leather-workers	63	Bhambhi	"	21	18	3	6	1	...	...	...	...	...	...	...	...	12	2	...	...	...	...	...	...
	Scavengers	64	Bhanji	"	12	10	2	...	1	...	...	...	...	...	...	...	...	...	...	...	...	...	...	...	...
	Personal Services	65	Chela	"	1	1	...	...	...	...	...	...	...	...	...	...	...	...	...	...	...	...	...	...	...
		66	Chukar	"	23	16	7	...	4	...	...	...	...	...	...	...	...	14	2	...	...	...	...	...	...
		67	Gola	"	8	7	1	...	...	...	...	...	...	...	...	...	...	...	...	...	...	...	...	7	1
	Leaf-plate Sellers	68	Bari Rawat	"	...	...	...	...	...	...	...	...	...	...	...	...	...	...	...	...	...	...	...	...	...
	Betel-leaf Sellers.	69	Tamboli	"	2	1	1	...	...	...	...	...	...	...	...	...	...	...	...	...	...	...	...	...	...
	Shepherds and Wool-weavers.	70	Ahir	"	11	9	2	2	...	...	...	...	...	...	...	...	...	...	...	...	...	...	...	...	...
		71	Gadri	"	3	2	1	1	1	...	...	...	...	...	...	...	...	...	...	...	...	...	...	...	...
		72	Rehari	"	4	2	2	...	...	...	...	...	...	...	...	...	...	...	...	...	1	...	...	...	...
	Washermen	73	Dhobi	"	6	3	3	...	...	...	...	...	...	...	...	...	...	...	...	...	...	...	...	...	...
	Cotton-cleaners	74	Pinjara	"	4	4	...	...	...	...	...	...	...	...	...	...	...	...	...	...	...	...	...	...	...
E.—VAGRANT MINOR ARTISANS AND PERFORMERS.	Stone-dressers	75	Silawat	Hindu and Mahomedan	1	1	...	...	...	...	...	...	...	...	...	...	...	...	...	1	...	...	...	...	...
	Knife-grinders	76	Saikulgar	Hindu	1	1	...	...	...	...	...	...	...	...	...	...	...	...	...	...	...	...	...	...	...
	Lime-burners	77	Agria	"	1	...	1	...	1	...	...	...	...	...	...	...	...	...	...	...	...	...	...	...	...
	Grindstone-maker	78	Bagri§	"	2	2	...	...	...	...	...	...	...	...	...	...	...	...	...	...	...	...	...	...	...
	Acrobats	79	Nat	Hindu and Mahomedan.	2	2	...	2	...	...	...	...	...	...	...	...	...	...	...	...	...	...	...	...	...

* Grain Parchers. † Also salt-workers. ‡ Masons. § Also Hunters and Fowlers.

Table XV A.—Lepers, by Caste.—Rajputana Agency.

Class.	Group.	Serial No.	Caste.	Religion.	Jeypore. Males.	Jeypore. Females.	Kishangarh. Males.	Kishangarh. Females.	Lawa. Males.	Lawa. Females.	Bhartpur. Males.	Bhartpur. Females.	Karauli. Males.	Karauli. Females.	Dholpur. Males.	Dholpur. Females.	Alwar. Males.	Alwar. Females.	Jhallawar. Males.	Jhallawar. Females.	Tonk. Males.	Tonk. Females.	Bundi. Males.	Bundi. Females.	Shahpura. Males.	Shahpura. Females.	Kota. Males.	Kota. Females.
					27	28	29	30	31	32	33	34	35	36	37	38	39	40	41	42	43	44	45	46	47	48	49	50
C.—COMMERCIAL.	Traders	42	Mahajan	Hindu and Jain	17	2	2	...	...	...	6	1	2	...	12	2	7	...	2	2	...	...	2	...	...	...	3	...
		43	Bohra	Mahomedan	...	...	...	...	...	...	...	...	...	...	...	...	...	...	...	...	...	...	...	...	...	...	...	...
	Carriers	44	Banjara, &c.	Hindu	...	...	...	...	...	...	...	...	...	...	...	...	...	...	...	...	...	1	...	...	...	...	2	...
D—ARTISANS AND VILLAGE MENIALS.	Goldsmiths	45	Soni	,,	...	...	...	1	...	...	...	...	...	...	...	1	...	...	1	1	...	...	...	...	...	...	...	...
	Barbers	46	Hájjam, Nai	Hindu and Mahomedan	3	...	...	...	...	...	2	1	...	...	...	1	4	...	...	...	1	...	2	1	...	...	2	...
	Blacksmiths	47	Lohar	Hindu	...	...	...	...	...	...	...	3	2	...	...	...	...	...	2	2	...	1	...	...	...	...	...	...
	Carpenters	48	Khati	,,	...	...	...	...	...	...	1	...	...	...	2	1	1	...	1	...	...	...	...	...	...	...	...	...
	Tailors	49	Darzi	,,	...	...	...	...	...	...	...	...	...	...	...	...	...	...	2	1	...	...	...	...	...	...	1	...
	Dyers and Weavers	50	Chippa	,,	1	...	...	...	...	...	...	...	...	...	...	...	1	...	...	1	...	...	1	...	...	...	...	...
		51	Balai	,,	4	1	...	...	...	...	...	...	...	...	...	...	2	...	11	5	...	...	3	1	...	...	...	1
		52	Koli	,,	3	...	...	...	...	...	1	...	...	...	...	...	2	...	1	...	2	...	...	...	...	...	2	...
	Oil-pressers	53	Teli	,,	1	...	...	...	1	...	...	...	...	1	...	...	...	...	...	...	...	1	1	...	...	...	...	...
	Potters	54	Kumar	,,	6	2	...	...	...	...	...	...	1	...	1	1	1	...	1	...	1	...	2	...	...	...	...	...
	Palkhi-bearers and Cooks.	55	Bhoi	,,	...	...	...	...	...	...	...	...	...	...	1	...	...	...	...	...	...	...	...	...	...	...	4	2
		56	Bhad Bhunja*	,,	...	...	...	...	...	...	...	...	...	...	1	...	1	...	...	...	...	...	...	...	...	...	...	...
	Distillers	57	Kalal	,,	...	...	...	...	1	...	1	...	...	...	...	...	...	...	...	...	...	...	...	...	...	...	...	...
	Butchers	58	Khatik	,,	...	...	...	1	...	...	...	...	...	...	1	1	1	...	...	...	1	...	1	...	...	...	...	...
	Leather-workers	59	Chamar	,,	12	2	...	...	...	...	8	...	1	...	6	1	6	2	6	2	7	2	4	1	...	...	4	2
		60	Mochi	,,	...	...	...	...	...	...	...	...	...	...	...	...	...	...	...	...	...	...	...	...	...	...	...	...
		61	Kharole	,,	...	...	...	...	...	...	...	...	...	...	...	...	...	...	...	...	...	...	...	7	...	...	...	1
		62	Regar	,,	...	...	1	...	...	...	...	...	...	...	...	...	...	...	...	...	...	...	...	...	...	...	...	...
	Leather-workers	63	Bhambhi	,,	...	...	...	...	...	...	...	...	...	...	...	...	...	...	...	...	...	...	...	...	...	...	...	...
	Scavengers	64	Bhangi	,,	...	1	...	...	...	...	2	...	...	...	...	...	6	...	1	...	...	...	1	...	...	...	...	...
	Personal Services	65	Chela	,,	...	...	...	...	...	...	...	...	...	...	...	...	1	...	...	...	...	...	...	...	...	...	...	...
		66	Chukar	,,	...	...	...	...	...	...	...	...	...	...	...	...	...	...	...	...	...	...	2	1	...	...	...	...
		67	Gola	,,	...	...	...	...	...	...	...	...	...	...	...	...	...	...	...	...	...	...	...	...	...	...	...	...
	Leaf-plate Sellers	68	Bari Rawat	,,	...	...	...	...	...	...	...	...	...	...	...	...	...	...	...	...	...	...	...	...	...	...	...	...
	Betel-leaf Sellers	69	Tamboli	,,	...	1	...	...	...	...	...	...	...	...	...	...	...	...	...	...	...	...	1	...	...	...	...	...
	Shepherds and Wool Weavers.	70	Ahir	,,	3	...	...	...	...	...	...	1	...	...	...	...	4	...	...	...	...	...	...	...	...	...	...	1
		71	Gadri	,,	...	...	...	...	...	...	1	...	...	...	...	...	...	...	...	...	...	...	...	...	...	...	...	...
		72	Rehari	,,	...	...	...	...	...	...	...	...	...	...	...	...	...	...	...	...	...	...	1	...	...	...	1	1
	Washermen	73	Dhobi	,,	...	...	...	...	...	...	...	...	...	...	1	...	...	...	...	...	...	1	...	...	1	...	1	2
	Cotton-cleaners	74	Pinjara	,,	...	...	...	...	...	...	3	...	...	...	...	...	1	...	...	...	...	...	...	...	...	...	...	...
E—VAGRANT MINOR ARTISANS AND PERFORMERS.	Stone-dressers	75	Silawat‡	Hindu and Mahomedan.	...	...	...	...	...	...	...	...	...	...	...	...	...	...	...	...	...	...	...	...	...	...	...	...
	Knife-grinders	76	Saikulgar	Hindu	...	...	...	...	...	...	...	...	...	...	...	...	...	...	1	...	...	...	...	...	...	...	...	...
	Lime-burners	77	Agria	,,	...	...	...	...	...	...	...	...	...	...	...	...	...	...	...	...	...	...	...	...	...	...	...	...
	Grindstone-makers	78	Bagri§	,,	...	...	...	...	...	...	...	...	...	...	...	...	...	...	1	...	1	...	...	...	...	...	...	...
	Acrobats	79	Nat	Hindu and Mahomedan.	...	...	...	...	...	...	...	...	...	...	...	...	...	...	...	...	...	...	...	...	...	...	...	...

* Grain parchers. † Also salt-workers. ‡ Masons. § Also Hunters and Fowlers.

TABLE XV A—Lepers, by Caste, Tribe or Race—*concld.*

Class.	Group.	Serial No.	Caste.	Religion.	Total. Total.	Total. Males.	Total. Females.	Meywar. Males.	Meywar. Females.	Banswara. Males.	Banswara. Females.	Kushalgarh. Males.	Kushalgarh. Females.	Dungerpur. Males.	Dungerpur. Females.	Partabgarh. Males.	Partabgarh. Females.	Marwar and Malani. Males.	Marwar and Malani. Females.	Sirohi and Abu. Males.	Sirohi and Abu. Females.	Jesulmir. Males.	Jesulmir. Females.	Bikanir. Males.	Bikanir. Females.
1	2	3	4	5	6	7	8	9	10	11	12	13	14	15	16	17	18	19	20	21	22	23	24	25	26
E.—VAGRANT MINOR ARTISANS AND PERFORMERS—*concld.*	Hunters and Fowlers.	80	Baori	Hindu	9	8	1	...	...	...	...	...	...	...	...	...	...	8	1	...	...	...	...	...	...
		81	Kanjar	"	2	2	...	...	...	...	...	...	...	...	...	...	...	...	...	...	...	...	...	...	...
		82	Thori	"	2	1	1	...	...	...	...	...	...	...	...	...	...	1	1	...	...	...	...	...	...
		83	Bahelia	"	2	...	2	...	...	...	...	...	...	...	...	...	...	...	...	...	...	...	...	...	...
F.—RACES AND NATIONALITIES.	Tribal Communities.	84	Pathan	Mahomedan	10	7	3	1	...	...	...	...	...	...	...	...	...	...	...	...	...	...	...	1	...
		85	Sheikh	"	49	39	10	1	...	...	...	...	...	...	...	2	...	11	3	...	...	...	...	...	1
G.—UNSPECIFIED.	Unspecified	86	Others	Hindu and Mahomedan.	236	175	61	...	...	...	...	...	...	...	...	...	...	108	47	12	5	5	3	35	4
				Total	1,708	1,314	394	65	18	1	1	...	2	6	4	41	20	413	121	35	12	8	5	195	64

Table XV A.—Lepers, by Caste—Rajputana Agency.

Class.	Group.	Serial No.	Caste.	Religion.	Jeypore. Males.	Jeypore. Females.	Kishangarh. Males.	Kishangarh. Females.	Lawa. Males.	Lawa. Females.	Bhartpur. Males.	Bhartpur. Females.	Karauli. Males.	Karauli. Females.	Dholpur. Males.	Dholpur. Females.	Alwar. Males.	Alwar. Females.	Jhallawar. Males.	Jhallawar. Females.	Tonk. Males.	Tonk. Females.	Bundi. Males.	Bundi. Females.	Shahpura. Males.	Shahpura. Females.	Kota. Males.	Kota. Females.
					27	28	29	30	31	32	33	34	35	36	37	38	39	40	41	42	43	44	45	46	47	48	49	50
E.—VAGRANT MINOR ARTISANS AND PERFORMERS—*contd.*	Hunters and Fowlers.	80	Baori	Hindu	...	...	...	...	...	...	...	...	...	...	...	...	...	...	...	...	...	...	...	...	...	...	...	...
		81	Kanjar	"	...	...	...	...	...	...	...	...	...	...	...	...	...	...	...	...	...	...	...	...	...	...	2	...
		82	Thori	"	...	...	...	...	...	...	...	...	...	...	...	...	...	...	...	...	...	...	...	...	...	...	...	...
		83	Bahelia	"	...	...	...	...	...	...	...	...	...	...	...	...	...	1	...	1	...	...	...	...	...	...	...	...
F.—RACES AND NATIONALITIES.	Tribal Communities.	84	Pathan	Mahomedan	...	...	1	...	...	...	...	1	...	2	3	...	...	...	...	...	1	...	...	...	...	...	...	...
		85	Shekh	"	12	1	...	...	...	...	...	...	...	...	1	1	4	1	3	...	4	2	...	...	...	...	1	1
G.—UNSPECIFIED.	Unspecified	86	Others	Hindu and Mahomedan.	...	...	...	...	...	...	...	...	...	...	...	...	...	...	14	2	...	...	1	...	...	...	...	...
				Total	120	28	9	3	3	..	73	16	14	6	55	18	69	10	71	21	39	14	56	13	1	...	40	23

RAJPUTANA AGENCY.

CENSUS OF 1891.

IMPERIAL TABLE XVI.—PART I.

Castes, Tribes and Races by Nationality or Traditional Occupation.

Rajputana, Western Division, comprising the States of Marwar, Jesalmir and Bikanir.

In this division the population, according to caste, is distributed as follows.—

Classification of Castes.	Population.
A.—Agricultural	1,346,609
B.—Professional	767,888
C.—Commercial	17,136
D.—Artisan and Village Menial	1,030,708
E.—Vagrant, Minor Artisans and Performers	73,713
F.—Races and Nationalities	75,470
TOTAL WESTERN DIVISION	3,467,524

The religious distribution of the castes is as under:—

Religions.	Population.
Hindus and Aryas	2,912,560
Musalmans	288,083
Jains	195,056
Animistic (Bhils)	70,900
Jews	2
Parsis	53
Sikhs	663
Christians	207
TOTAL	3,467,524

The undernoted Bhils have been entered in this table under Animistic.

In Table VI they have been shown as Hindus:—

Marwar	66,964
Bikanir	...
Jesalmir	3,936
TOTAL	70,900

One hundred and forty-three thousand six hundred and eleven Oswals have been returned as writers under Class B. In the review of the report on census operations, these have been classed as Traders under Class C.

IMPERIAL TABLE.

TABLE XVI.—Part I.—Castes, Tribes and Races by Nationality or Traditional Occupation.—Western Division, Rajputana.

Class.	Group.	Caste.	Religion.	Divisional Strength. Total.	Males.	Females.	Distribution by States. Bikanir. Total.	Males.	Females.	Jesalmir. Total.	Males.	Females.	Marwar and Malani. Total.	Males.	Females.	Remarks.
1	2	3	4	5	6	7	8	9	10	11	12	13	14	15	16	17
A.—Agricultural.	(1).—Military and Dominant.	1. Rajput	Hindu	339,302	193,009	146,203	66,273	38,761	27,512	28,329	15,899	12,430	244,700	138,439	106,261	
		2. "	Musalman	31,690	15,469	16,221	13,385	7,246	6,139	1	1	...	18,304	8,222	10,082	
		3. Gujar	Hindu	27,018	13,975	13,043	1,481	799	682	62	30	32	25,475	13,146	12,329	
		4. "	Musalman	486	245	241	486	245	241	...	...	...	...	...	...	
		5. Jat	"	2,169	1,170	999	2,169	1,170	999	...	...	...	...	...	...	
		6. "	Hindu	518,576	281,094	237,482	202,165	108,698	93,467	954	504	450	315,457	171,892	143,565	
		7. Kaimkhani	Musalman	10,567	6,182	4,385	6,433	3,575	2,858	1	1	...	4,133	2,606	1,527	
		8. Maratha	Hindu	12	7	5	11	6	5	...	...	...	1	1	...	
		1–8 Total	...	929,820	511,241	418,579	292,403	160,500	131,903	29,347	16,435	12,912	608,070	334,306	273,764	
	(2).—Other Agricultural including cultivators, cattle-breeders and graziers, and field labourers.	9. Mali	Hindu	71,094	37,848	33,246	9,729	5,051	4,678	1,112	571	541	60,253	32,226	28,027	
		10. "	Musalman	52	35	17	52	35	17	...	...	...	...	...	...	
		11. Rath	"	8,915	4,993	3,922	8,915	4,993	3,922	...	...	...	...	...	...	
		12. Sepahi	"	2,907	1,482	1,425	2,907	1,482	1,425	...	...	...	...	...	...	
		13. Bishnoi	Hindu	57,064	30,150	26,914	12,414	6,571	5,843	4,627	2,564	2,063	40,023	21,015	19,008	
		14. Arain	"	143	73	70	143	73	70	...	...	...	...	...	...	
		15. Baddi	"	21	12	9	21	12	9	...	...	...	...	...	...	
		16. Pital	"	35,156	17,777	17,379	...	...	...	...	...	...	35,156	17,777	17,379	
		17. Sirvi	"	55,757	29,328	26,429	...	...	...	...	...	...	55,757	29,328	26,429	
		18. Kalbi	"	27,265	11,895	15,370	..	...	...	...	...	...	27,265	11,895	15,370	
		19. Kunjra	Musalman	648	329	319	...	...	...	...	...	...	648	329	319	
		20. Sindhi	"	46,350	26,218	20,132	...	...	...	...	...	...	46,350	26,218	20,132	
		21. Meo, Mewati	"	422	212	210	...	...	...	...	...	...	422	212	210	
		22. Unspecified	Hindu	9,020	4,616	4,404	49	33	16	...	...	...	8,971	4,583	4,388	
		23. "	Musalman	1,552	810	742	1,552	810	742	...	...	...	...	...	...	
		9–23 Total	...	316,366	165,778	150,588	35,782	19,060	16,722	5,739	3,135	2,604	274,845	143,583	131,262	
	(3).—Forest and Hill Tribes.	24. Mina	Hindu	25,128	12,972	12,156	1,278	702	576	...	...	...	23,850	12,270	11,580	
		25. Bhil	"	70,900	38,729	32,171	...	...	...	3,936	2,245	1,691	66,964	36,484	30,480	
		26. Grassia	"	4,040	2,123	1,917	...	...	...	...	...	...	4,040	2,123	1,917	
		27. Mer	Musalman	355	172	183	...	...	...	...	...	...	355	172	183	
		24–27 Total	...	100,423	53,996	46,427	1,278	702	576	3,936	2,245	1,691	95,209	51,049	44,160	
		Total of Class A	...	1,346,609	731,015	615,594	329,463	180,262	149,201	39,022	21,815	17,207	978,124	528,938	449,186	

Class.	Group.	Caste.	Religion	Divisional Strength. Total.	Males.	Females.	Distribution by States. Bikanir. Total.	Males.	Females.	Jesalmir. Total.	Males.	Females.	Marwar and Malani. Total.	Males.	Females.	Remarks.
1	2	3	4	5	6	7	8	9	10	11	12	13	14	15	16	17
B.—PROFESSIONAL.	(4).—PRIESTS.	28. BRAHMANS	Hindu	292,791	151,979	140,812	84,466	43,051	41,415	5,815	2,871	2,944	202,510	106,057	96,453	
		29 SAIADS	Mahomedan	5,617	3,173	2,444	1,514	940	574	322	203	119	3,781	2,030	1,751	
		30. JATI	Jain	1,108	770	338	257	129	128	17	17	...	834	624	210	
		28—30 TOTAL	...	299,516	155,922	143,594	86,237	44,120	42,117	6,154	3,091	3,063	207,125	108,711	98,414	
	(5).—DEVOTEES.	31. NAGAS (DADUPANTHIS)	Dadupanthi (Hindu)	4,167	2,159	2,008	29	29	...	...	...	...	4,138	2,130	2,008	
		32. BAIRAGI	Hindu	29,548	16,004	13,544	29,544	16,000	13,544	...	...	...	4	4	...	
		33. SIDH	"	4,503	2,421	2,082	4,503	2,421	2,082	...	...	...	...	...	...	
		34. GOSAIN	"	20,258	10,709	9,549	...	...	...	...	...	...	20,258	10,709	9,549	
		35. SADHU, ETC.	"	52,268	26,686	25,582	...	...	...	220	111	109	52,048	26,575	25,473	
		36. JOGI, NATH	"	30,854	16,777	14,077	...	...	...	635	346	289	30,219	16,431	13,788	
		37. BISHENSWAMI	"	10,634	5,475	5,159	...	...	...	...	...	...	10,634	5,475	5,159	
		38. SAMEJI	Jain	2,314	725	1,589	...	...	...	...	...	...	2,314	725	1,589	
		39. FAKIR	Mahomedan	10,635	5,250	5,385	2,124	1,181	943	...	...	...	8,511	4,069	4,442	
		31—39 TOTAL	...	165,181	86,206	78,975	36,200	19,631	16,569	855	457	398	128,126	66,118	62,008	
	(6).—TEMPLE SERVANTS.	SEVAGS, ETC.	Hindu	25,515	12,876	12,639	2,443	1,113	1,330	...	...	...	23,072	11,763	11,309	
	(7).—GENEALOGISTS	41. CHARAN	Hindu	29,029	15,765	13,264	5,890	3,328	2,562	1,713	935	778	21,426	11,502	9,924	
		42. BHAT	"	26,644	14,932	11,712	3,892	2,239	1,653	191	87	104	22,561	12,606	9,955	
		43. MIRASI	Musalman	5,753	2,852	2,901	2,771	1,483	1,288	4	4	...	2,978	1,365	1,613	
		44. DOM	"	170	108	62	...	...	...	...	...	...	170	108	62	
		45. MOTISARA	Hindu	830	451	379	...	...	...	...	...	...	830	451	379	
		46. RAWAL	"	333	172	161	...	...	...	...	...	...	333	172	161	
		41—46 TOTAL	...	62,759	34,280	28,479	12,553	7,050	5,503	1,908	1,026	882	48,298	26,204	22,094	
	(8).—WRITERS	47. KAYASTH	Hindu	6,413	3,048	3,365	246	162	84	...	...	...	6,167	2,886	3,281	
		48. DHUSAR	"	35	31	4	35	31	4	...	...	...	...	...	...	
		49. KHATRI	"	7,436	3,458	3,978	...	...	...	750	405	345	6,686	3,053	3,633	
		50. OSWAL (a)	Jain	143,611	67,447	76,164	...	...	...	1,050	448	602	142,561	66,999	75,562	(a) In the review of the general report on census operations Oswals have been treated as Mahajans or Banias under head "Traders" in Class (C).—"Commerce."
		47—50 TOTAL	...	157,495	73,984	83,511	281	193	88	1,800	853	947	155,414	72,938	82,476	
	(8).—ASTROLOGERS.	51. GARUDA	Hindu	4,428	2,303	2,125	4,428	2,303	2,125	...	...	...	...	...	...	
		52. JOSHI	"	2,738	1,393	1,345	...	...	...	...	...	...	2,738	1,393	1,345	
		53. DAKOTE	"	5,193	2,646	2,547	...	...	...	...	...	...	5,193	2,646	2,547	
		54. ACHARAJ	"	1,215	566	649	...	...	...	...	...	...	1,215	566	649	
		51—54 TOTAL	...	13,574	6,908	6,666	4,428	2,303	2,125	...	...	...	9,146	4,605	4,541	

TABLE XVI.—Part I.—Castes, Tribes and Races, by Nationality or Traditional Occupation.—Western Division, Rajputana—*contd.*

Class.	Group.	Caste.	Religion.	Divisional Strength: Total.	Divisional Strength: Males.	Divisional Strength: Females.	Bikanir: Total.	Bikanir: Males.	Bikanir: Females.	Jesalmir: Total.	Jesalmir: Males.	Jesalmir: Females.	Marwar and Malani: Total.	Marwar and Malani: Males.	Marwar and Malani: Females.	Remarks.
1	2	3	4	5	6	7	8	9	10	11	12	13	14	15	16	17
B.—PROFESSIONAL.	(10).—Musicians and Ballad Reciters.	55. Dholi	Hindu	10,309	5,531	4,778	3,302	1,628	1,674	228	135	93	6,779	3,768	3,011	
		56. "	Musalman	7,259	3,904	3,355	4,593	2,401	2,192	...	...	...	2,666	1,503	1,163	
		57. Dhadi	Hindu	1,213	784	429	...	...	...	...	...	...	1,213	784	429	
		58. "	Musalman	402	214	188	...	...	...	...	...	...	402	214	188	
		55—58 Total	...	19,183	10,433	8,750	7,895	4,029	3,866	228	135	93	11,060	6,269	4,791	
	(11).—Dancers and Singers.	59. Hijra	Hindu	90	90	...	...	...	...	1	1	...	89	89	...	
		60. "	Musalman	27	27	...	...	...	...	...	...	...	27	27	...	
		61. Jagri, Patar	Hindu	1,878	114	1,764	...	...	...	89	39	50	1,789	75	1,714	
		62. Bhagtan	Musalman	129	...	129	...	...	...	...	...	...	129	...	129	
		63. Kalawat	Hindu	...	...	...	...	...	...	...	...	...	...	...	...	
		64. "	Musalman	36	19	17	...	...	...	...	...	...	36	19	17	
		65. Unspecified	Hindu	232	66	166	232	66	166	...	...	...	...	...	...	
		66. "	Musalman	21	11	10	21	11	10	...	...	...	...	...	...	
		59—66 Total	...	2,413	327	2,086	253	77	176	90	40	50	2,070	210	1,860	
	(12).—Actors and Mimes.	67. Bahrupia	Hindu	2	.	2	2	...	2	...	...	...	...	...	...	
		68. "	Musalman	100	71	29	100	71	29	...	...	...	...	...	...	
		69. Bhand	Hindu	804	460	344	...	...	...	...	...	...	804	460	344	
		70. "	Musalman	118	66	52	...	...	...	...	...	...	118	66	52	
		71. Taragla	Hindu	2,101	1,139	962	2,101	1,139	962	...	...	...	...	...	...	
		67—71 Total	...	3,125	1,736	1,389	2,203	1,210	993	...	...	...	922	526	396	
	(13).—Mahawat	72. Mahawat	Musalman	129	50	79	129	50	79	...	...	...	...	...	...	
	(14).—Unspecified	73. Unspecified	Hindu	18,998	11,961	7,037	316	199	117	575	107	468	18,107	11,655	6,452	
		Total of Class B	...	767,888*	394,683	373,205	152,938	79,975	72,963	11,610	5,709	5,901	603,340	308,999	294,341	
	(15).—Traders	74. Bania	Hindu	107,341	47,385	59,956	40,384	19,170	21,214	5,261	2,607	2,654	61,696	25,608	36,088	
		75. Bania	Jain	(b)48,023	22,795	25,228	26,011	11,149	14,862	451	208	243	21,561	11,438	10,123	
		76. Bohra	Musalman	218	125	93	20	15	5	...	...	...	198	110	88	
		74—76 Total	...	155,582	70,305	85,277	66,415	30,334	36,081	5,712	2,815	2,897	83,455	37,156	46,299	

* Excluding the 143,611 Oswals classed as "Writers," the total of Class B is 624,277.

(b) Excluding 143,611 Oswals who have been entered as "Writers" under Class B.—"Professional." In the review of the census operations these persons have been classed as "Traders."

Class.	Group.	Caste.	Religion.	Divisional Strength. Total.	Males.	Females.	Distribution by States. Bikanir. Total.	Males.	Females.	Jesalmir. Total.	Males.	Females.	Marwar and Malani. Total.	Males.	Females.	Remarks.
1	2	3	4	5	6	7	8	9	10	11	12	13	14	15	16	17
C.—COMMERCIAL.	(16).—Pedlars	77. Bisati	Musalman	4,045	2,267	1,778	254	187	67	...	...	...	3,791	2,080	1,711	
	(17).—Carriers	78. Banjara Labana	Hindu	1005	539	466	164	97	67	...	...	...	841	442	399	
		79. Gwaria	"	393	212	181	393	212	181	...	...	...	...	...	...	
		80. "	Musalman	8	5	3	8	5	3	...	...	...	...	...	...	
		81. Santhia	Hindu	42	25	17	42	25	17	...	...	...	...	...	...	
		82 Baldia	"	4,746	3,217	1,529	...	...	...	...	...	...	4,746	3,217	1,529	
		78—82 Total	...	6,194	3,998	2,196	607	339	268	...	...	...	5,587	3,659	1,928	
	(18.)—Unspecified	83. Unspecified	Hindu	7,315	4,501	2,814	...	...	...	...	...	...	7,315	4,501	2,814	
		Total of Class C.	...	*173,136	81,071	92,065	67,276	30,860	36,416	5,712	2,815	2,897	100,148	47,396	52,752	*Including the 143,611 Oswals entered as "Writers" under Class B, the total of Class C., 316,747.
D.—ARTISAN AND VILLAGE MENIAL.	(19).—Goldsmiths	84. Sonar	Hindu	32,943	16,830	16,113	8,707	4,529	4,178	1,021	497	524	23,215	11,804	11,411	
		85. "	Musalman	19	13	6	19	13	6	...	...	...	..	..	...	
		84—85 Total	...	32,962	16,843	16,119	8,726	4,542	4,184	1,021	497	524	23,215	11,804	11,411	
	(20).—Barbers	86. Hajjam	Hindu	21,247	11,287	9,960	19,283	10,218	9,065	468	272	196	1,496	797	699	
		87. Nai	Musalman	1,550	828	722	1,550	828	722	...	...	...	...	...	...	
		86—87 Total	...	22,797	12,115	10,682	20,833	11,046	9,787	468	272	196	1,496	797	699	
	(21).—Blacksmiths	88. Lohar	Hindu	19,460	10,260	9,200	4,130	2,182	1,948	180	78	102	15,150	8,000	7,150	
		89. "	Musalman	3,793	1,974	1,819	1,343	681	662	...	...	...	2,450	1,293	1 157	
		88—89 Total	...	23,253	12,234	11,019	5,473	2,863	2,610	180	78	102	17,600	9,293	8,307	
	(22).—Carpenters and Turners.	90. Kharadi	Musalman	610	189	421	90	51	39	...	...	...	520	138	382	
		91. Lakhera	Hindu	2,446	1,332	1,114	805	483	322	68	43	25	1,573	806	767	
		92. "	Musalman	1,800	961	839	584	316	263	...	...	...	1,216	645	571	
		93. Khati	Hindu	73,394	39,478	33,916	20,400	10,734	9,666	3,506	1,777	1,729	49,488	26,967	22,521	
		94. "	Musalman	133	58	75	133	58	75	...	...	...	...	...	...	
		95. Choorigar	"	267	186	81	...	...	...	...	...	...	267	186	81	
		90—95 Total	...	78,650	42,204	36,446	22,012	11,642	10,370	3,574	1,820	1,754	53,064	28,742	24,322	
	(23).—Masons	96. Silawats	Hindu	2,332	1,425	907	6	6	...	...	...	...	2,326	1,419	907	
		97. "	Musalman	5,235	2,816	2,419	999	492	507	...	...	...	4,236	2,324	1,912	
		96—97 Total	...	7,567	4,241	3,326	1,005	498	507	...	...	...	6,562	3,743	2,819	

TABLE XVI.—Part I.—Castes, Tribes and Races, by Nationality or Traditional Occupation.—Western Division, Rajputana —*contd.*

NAME AND CLASSIFICATION.				DIVISIONAL STRENGTH.			DISTRIBUTION BY STATES.									REMARKS.
							BIKANIR.			JESALMIR.			MARWAR AND MALANI.			
Class.	Group.	Caste.	Religion.	Total.	Males.	Females.	Total.	Males.	Females.	Total.	Males.	Females.	Total.	Males.	Females.	
1	2	3	4	5	6	7	8	9	10	11	12	13	14	15	16	17
D.—ARTISAN AND VILLAGE MENIAL.	(24).—BRASS AND COPPER-SMITHS.	98. Kasera	Hindu	2,104	1,080	1,024	200	107	93	6	6	...	1,898	967	931	
		99. "	Musalman	201	110	91	...	...	...	...	...	...	201	110	91	
		100. Thathera	Hindu	78	44	34	78	44	34	...	...	...	...	...	...	
		101. "	Musalman	85	41	44	85	41	44	...	...	...	...	...	...	
		102. Bharawa	Hindu	298	157	141	...	...	...	...	...	...	298	157	141	
		98—102 TOTAL	...	2,766	1,432	1,334	363	192	171	6	6	...	2,397	1,234	1,163	
	(25).—TAILORS	103 Darzi	Hindu	20,354	10,504	9,850	2,167	1,079	1,088	1,231	592	639	16,956	8,833	8,123	
		104. "	Musalman	8	7	1	8	7	1	...	...	...	...	...	...	
		103—104 TOTAL	...	20,362	10,511	9,851	2,175	1,086	1,089	1,231	592	639	16,956	8,833	8,123	
	(26).—GRAIN PARCHERS.	105 Bhadbhunja	Hindu	1,001	299	702	96	55	41	...	...	...	905	244	661	
	(27).—BETEL-LEAF DEALERS.	106. TAMBOLI	Hindu	448	137	311	14	6	8	...	...	...	434	131	303	
	(28).—WEAVERS, CALENDERERS AND DYERS.	107. CHIPPA, RANGREZ	"	7,712	4,102	3,610	3,794	2,070	1,724	10	6	4	3,908	2,026	1,882	
		108. "	Musalman	11,481	5,781	5,700	4,566	2,321	2,245	...	...	...	6,915	3,460	3,455	
		109. PATWA	Hindu	1,827	974	853	...	...	...	...	...	...	1,827	974	853	
		110. "	Musalman	12	10	2	12	10	2	...	...	...	...	...	...	
		111. JULAHA	"	1,159	611	548	232	117	115	...	...	...	927	494	433	
		112. BALAI	Hindu	1,331	666	665	1,301	651	650	...	...	...	30*	15	15	* Greater portion included under "Bhambi."
		113. KOLI	"	1,718	897	821	17	6	11	...	...	...	1,701	891	810	
		114. DHANAK	"	39,584	21,073	18,511	39,584	21,073	18,511	...	...	...	...	...	...	
		115. BANDHARA	"	444	265	179	...	...	...	...	...	...	444	265	179	
		107—125 TOTAL	...	65,268	34,379	30,889	49,506	26,248	23,258	10	6	4	15,752	8,125	7,627	
	(29).—PAINTERS	116. CHITARA	Hindu	198	107	91	...	...	...	...	...	...	198	107	91	
	(30).—WASHERMEN	117. DHOBI	"	698	373	325	360	190	170	...	...	...	338	183	155	
		118. "	Musalman	261	137	124	261	137	124	...	...	...	...	...	...	
		117—118 TOTAL	...	959	510	449	621	327	294	...	...	...	338	183	155	
	(31) COTTON-CLEANERS.	119. DHUNYA PINJARA	Musalman	8,930	4,205	4,725	748	306	442	...	...	...	8,182	3,899	4,283	
	(32).—SHEPHERDS AND WOOL-WEAVERS.	120. AHIR	Hindu	2,765	1,677	1,088	1,170	671	499	...	...	...	1,595	1,006	589	
		121. GHOSI	Musalman	5,370	2,362	3,008	65	34	31	...	...	...	5,305	2,328	2,977	
		122. RABARI, ETC.	Hindu	125,162	62,093	63,069	2,115	1,150	965	379	187	192	122,668	60,756	61,912	
		123. "	Musalman	36	20	16	36	20	16	...	...	...	...	...	...	
		124. OTHERS	Hindu	19	10	9	...	...	...	...	...	...	19	10	9	
		120—124. TOTAL	...	133,352	66,162	67,190	3,386	1,875	1,511	379	187	192	129,587	64,100	65,487	

Table XVI.—Part I.—Castes, Tribes, and Races by Nationality, etc.—Rajputana Agency.

Name and Classification.				Divisional Strength.			Distribution by States.									Remarks.
							Bikanir.			Jesalmir.			Marwar and Mulani.			
Class.	Group.	Caste.	Religion.	Total.	Males.	Females.	Total.	Males.	Females.	Total.	Males.	Females.	Total.	Males.	Females.	
1	2	3	4	5	6	7	8	9	10	11	12	13	14	15	16	17
D.—Artisan and Village Menial.	(33).—Oil-pressers	125. Teli, Ghanchi	Musalman	5,352	2,726	2,626	4,767	2,495	2,272	...	...	...	585	231	354	
		126. "	Hindu	7,757	3,917	3,840	...	...	...	...	...	...	7,757	3,917	3,840	
		125—126 Total	...	13,109	6,643	6,466	4,767	2,495	2,272	...	...	...	8,342	4,148	4,194	
	(34).—Potters	127. Kumhar	Hindu	76,693	40,086	36,607	23,034	12,279	10,755	2,535	1,383	1,152	51,124	26,424	24,700	
		128. "	Musalman	11,554	5,942	5,612	1,029	535	494	...	...	...	10,525	5,407	5,118	
		127—128 Total	...	88,247	46,028	42,219	24,063	12,814	11,249	2,535	1,383	1,152	61,649	31,831	29,818	
	(35).—Glass-workers.	129. Kachara Manhiar	Hindu	41	21	20	41	21	20	...	...	...	...	...	...	
		130. "	Musalman	965	502	463	774	400	374	...	...	...	191	102	89	
		129—130 Total	...	1,006	523	483	815	421	394	...	...	...	191	102	89	
	(36).—Salt, etc., workers.	131. Agaria	Hindu	152	84	68	152	84	68	...	...	...	...	...	...	
		132. Kharol	"	2,908	1,318	1,590	...	...	...	19	12	7	2,889	1,306	1,583	
		131—132 Total	...	3,060	1,402	1,658	152	84	68	19	12	7	2,889	1,306	1,583	
	(37).—Lime-burners	133. Chunari	Hindu	48	25	23	48	25	23	...	...	...	...	...	...	
		134. "	Musalman	1,422	768	654	579	303	276	...	...	...	843	465	378	
		133—134 Total	...	1,470	793	677	627	328	299	...	...	...	843	465	378	
	(38).—Goldsmiths' refuse collectors.	135. Niariya	Musalman	500	283	217	267	143	124	...	—	...	233	140	93	
	(39).—Fishermen, Boatmen, Palki-bearers, Cooks, etc.	136. Bhoi, Kahar, Kir, etc.	Hindu	3,368	1,893	1,475	237	108	129	26	19	7	3,105	1,766	1,339	
		137. Bhattiara	Musalman	434	239	195	378	204	174	...	...	—	56	35	21	
		138. Bhisti	"	2,137	1,168	969	1,289	682	607	...	...	...	848	486	362	
		136—138 Total	...	5,939	3,300	2,639	1,904	994	910	26	19	7	4,009	2,287	1,722	
	(40).—Distillers	139. Kalal	Hindu	6,307	3,014	3,293	730	392	338	...	...	...	5,577	2,622	2,955	
		140. "	Musalman	1,115	584	531	1,115	584	531	...	...	...	...	...	...	
		139—140 Total	...	7,422	3,598	3,824	1,845	976	869	...	...	...	5,577	2,622	2,955	
	(41).—Butchers	141. Kasai	Musalman	5,245	2,667	2,578	2,703	1,365	1,338	...	...	...	2,542	1,302	1,240	
		142. Khatik	Hindu	10,784	3,527	7,257	878	452	426	21	21	...	9,885	3,054	6,831	
		143. "	Musalman	257	145	112	257	145	112	...	...	...	...	...	...	
		141—143 Total	...	16,286	6,339	9,947	3,838	1,962	1,876	21	21	...	12,427	4,356	8,071	

TABLE XVI.—Part I.—Castes, Tribes, and Races by Nationality or traditional Occupation, Western Division, Rajputana—*contd.*

NAME AND CLASSIFICATION.				DIVISIONAL STRENGTH.			DISTRIBUTION BY STATES.									REMARKS.
							BIKANIR.			JESALMIR.			MARWAR AND MU'LANI.			
Class.	Group.	Caste.	Religion.	Total.	Males.	Females.	Total.	Males.	Females.	Total.	Males.	Females.	Total.	Males.	Females.	
1	2	3	4	5	6	7	8	9	10	11	12	13	14	15	16	17
D—ARTISAN AND VILLAGE MENIAL	(42).—LEATHER-WORKERS	144. CHAMAR	Hindu	142,437	75,055	67,382	88,350	46,510	41,840	7,976	3,511	4,465	46,111	25,034	21,077	
		145. DABGAR	"	271	153	118	2	...	2	...	...	...	269	153	116	
		146. "	Musalman	23	11	12	23	11	12	...	..	...	...	...	...	
		147. MOCHI	Hindu	8,505	4,304	4,201	1,931	1,002	929	207	104	103	6,367	3,198	3,169	
		148. "	Musalman	612	314	298	382	191	191	...	...	...	230	123	107	
		149. REGAR	Hindu	25,460	11,869	13,591	4,354	2,407	1,947	25	25	...	21,081	9,437	11,644	
		150. "	Musalman	17	7	10	17	7	10	...	...	...	...	...	...	
		151. KHAMARIA	Hindu	925	534	391	258	145	113	...	...	...	667	389	278	
		152. "	Musalman	7	3	4	7	3	4	...	...	...	...	...	...	
		153. GORRA	Hindu	1,302	717	585	...	...	...	...	...	...	1,302	717	585	
		154. BHAMBI	"	190,637	106,099	84,538	...	...	...	7,555	4,826	2,729	*183,082	101,273	81,809	* Includes Bahi.
		155. SARAGRA	"	2,426	1,234	1,192	...	...	...	...	...	...	2,426	1,234	1,192	
		156. SALVI	"	282	163	119	...	...	...	...	...	...	282	163	119	
		157. JATTIA	"	2,157	1,128	1,029	...	...	...	...	...	...	2,157	1,128	1,029	
		144—157 TOTAL	...	375,061	201,591	173,470	95,324	50,276	45,048	15,763	8,466	7,297	263,974	142,849	121,125	
	(43).—SCAVENGERS	158. MEHTAR	Hindu	4,557	2,424	2,133	3,192	1,702	1,490	68	21	47	1,297	701	596	
		159. "	Musalman	740	387	353	740	387	353	...	...	...	...	...	...	
		158—159 TOTAL	...	5,297	2,811	2,486	3,932	2,089	1,843	68	21	47	1,297	701	596	
	(44).—LEAF-PLATE MAKERS.	160. BARI OR RAWAT	Hindu	9,142	4,667	4,475	198	101	97	9	9	...	8,935	4,557	4,378	
	(45).—PERSONAL SERVICE.	161. FARASH, ETC.	Musalman	102	41	61	102	41	61	...	...	...	...	...	...	
		162. CHAKAR, GOLA, KHAWAS	Hindu	78,656	40,738	37,918	15,230	7,527	7,703	2,997	1,520	1,477	60,429	31,691	28,738	
		161—162 TOTAL	...	78,758	40,779	37,979	15,332	7,568	7,764	2,997	1,520	1,477	60,429	31,691	28,738	
	(46).—UNSPECIFIED	163. UNSPECIFIED	Hindu	25,991	15,060	10,931	20	7	13	1,546	697	849	24,425	14,356	10,069	
		164. "	Musalman	907	377	530	750	377	373	...	...	...	157	...	157	
		163—164 TOTAL	...	26,898	15,437	11,461	770	384	386	1,546	697	849	24,582	14,356	10,226	
		Total of Class D	...	1,030,708	539,573	491,135	268,792	141,321	127,471	29,853	15,606	14,247	732,063	382,646	349,417	
	(47).—STONE-QUARRIERS.	165. SANGTARASH	Hindu	295	157	138	...	...	...	...	...	...	295	157	138	
		166. "	Musalman	168	93	75	...	...	...	...	...	...	168	93	75	
		165—166 TOTAL	...	463	250	213	...	...	...	...	...	...	463	250	213	
	(48).—EARTH-WORKERS	167. OD, BELDAR	Hindu	14,340	7,344	6,996	1,317	709	608	248	141	107	12,775	6,494	6,281	
		168. "	Musalman	216	144	72	216	144	72	...	...	...	...	...	...	
		167—168 TOTAL	...	14,556	7,488	7,068	1,533	853	680	248	141	107	12,775	6,494	6,281	

Table XVI.—Part I.—Castes, Tribes, and Races by Nationality, etc.—Rajputana Agency.

Class.	Group.	Caste.	Religion.	Divisional Strength: Total.	Divisional Strength: Males.	Divisional Strength: Females.	Bikanir: Total.	Bikanir: Males.	Bikanir: Females.	Jesalmir: Total.	Jesalmir: Males.	Jesalmir: Females.	Marwar and Mulani: Total.	Marwar and Mulani: Males.	Marwar and Mulani: Females.	Remarks.
1	2	3	4	5	6	7	8	9	10	11	12	13	14	15	16	17
E.—VAGRANT, MINOR ARTISANS AND PERFORMERS, ETC.—*contd.*	(49).—KNIFE AND SWORD GRINDERS.	169. SAIKALGAR	Hindu	358	227	131	83	45	38	...	...	...	275	182	93	
		170. "	Musalman	35	13	22	35	13	22	...	...	...	...	...	...	
		169—170 TOTAL	...	393	240	153	118	58	60	...	...	...	275	182	93	
	(50).—MAT-MAKERS AND BAMBOO-SPLITTERS.	171. BANSFOR GHANCHA	Hindu	2,715	1,163	1,552	76	45	31	...	...	...	2,639	1,118	1,521	
	(51).—HUNTERS, FOWLERS, ETC.	172. MOGHIA BAORI	"	24,408	11,989	12,419	3,043	1,621	1,422	33	15	18	21,332	10,353	10,979	
		173. KANJAR	"	1,604	822	782	1,151	587	564	...	...	...	453	235	218	
		174. SANSI	"	657	337	320	...	...	...	3	3	...	654	334	320	
		175. THORI	"	15,333	8,247	7,086	...	—	...	87	43	44	15,246	8,204	7,042	
		176. BAGRI	"	6,071	2,477	3,594	...	...	...	18	...	18	6,053	2,477	3,576	
		172—176 TOTAL	...	48,073	23,872	24,201	4,194	2,208	1,986	141	61	80	43,738	21,603	22,135	
	(52).—ACROBATS	177. NAT	Hindu	653	378	275	354	173	181	...	...	...	299	205	94	
	(53).—JUGGLERS, ETC.	178. BAZIGAR	"	310	182	128	116	75	41	...	...	...	194	107	87	
	(54).—UNSPECIFIED	179. UNSPECIFIED	"	6,550	3,615	2,935	...	...	...	...	...	...	6,550	3,615	2,935	
		Total of Class E	...	73,713	37,188	36,525	6,391	3,412	2,979	389	202	187	66,933	33,574	33,359	
F.—RACES AND NATIONALITIES.	(55).—TRIBAL COMMUNITIES OF FOREIGN ASIATIC ORIGIN OR REPUTED DESCENT.	180. MOGHAL	Musalman	2,014	1,025	989	518	287	231	10	6	4	1,486	732	754	
		181. SHEKH	"	60,162	34,024	25,138	3,472	2,024	1,448	27,967	15,995	11,972	28,723	16,905	11,818	
		182. PATHAN	"	10,203	6,003	4,200	1,334	834	500	315	185	130	8,554	4,984	3,570	
		183. BELOCH	"	1,111	600	511	1,111	600	511	...	...	...	...	...	...	
		184. MAKRANI	"	111	69	42	...	...	...	...	...	...	111	69	42	
		185. VILAYTI	"	92	58	34	...	...	...	...	...	...	92	58	34	
		186. OTHERS (UNSPECIFIED).	"	852	383	469	...	...	...	823	366	457	29	17	12	
		180—186 TOTAL	...	74,545	43,062	31,483	6,435	3,745	2,690	29,115	16,552	12,563	38,995	22,765	16,230	
	(56).—CHRISTIAN CONVERTS.	187. CHRISTIAN CONVERTS.	Christians	80	55	25	9	6	3	...	...	...	71	49	22	
	(57).—EURASIANS	188. INDO-PORTUGUESE	"	1	1	...	...	...	...	...	...	...	1	1	...	
	(58).—NON-ASIATIC RACES.	189. EURASIANS	"	17	7	10	4	2	2	...	...	...	13	5	8	
		190. ENGLISH	"	63	32	31	5	4	1	...	...	...	58	28	30	
		191. AMERICAN	"	4	1	3	...	...	...	...	...	...	4	1	3	
		192. SCOTCH	"	9	5	4	1	...	1	...	...	...	8	5	3	
		193. IRISH	"	33	17	16	2	1	1	...	...	...	31	16	15	
		189—193 TOTAL	...	207	118	89	21	13	8	...	...	...	186	105	81	
	(58 a).—NON-INDIAN ASIATIC RACES.	194. JEWS	Jew	2	1	1	...	...	...	...	...	...	2	1	1	
		195. PARSIS	Parsi	53	27	26	9	3	6	...	...	...	44	24	20	
	(59).—SIKHS	196. SIKHS	Sikh	663	476	187	630	455	175	...	...	...	33	21	12	
		Total of Class F	...	75,470	43,684	31,786	7,095	4,216	2,879	29,115	16,552	12,563	39,260	22,916	16,344	

TABLE XVI.—Part I.—Castes, Tribes, and Races by Nationality or traditional Occupation, Western Division, Rajputana —*concld.*

ABSTRACT.

NAME AND CLASSIFICATION.		DIVISIONAL STRENGTH.			DISTRIBUTION BY STATES.									REMARKS.
					BIKANIR.			JESALMIR.			MARWAR AND MULANI.			
Class.	Religion.	Total.	Males.	Females.	Total.	Males.	Females.	Total.	Males.	Females.	Total.	Males.	Females.	
1	2	3	4	5	6	7	8	9	10	11	12	13	14	15
TOTAL OF CLASS A	Animistic	70,900	*38,729*	32,171	...	...	...	*3,936	*2,245*	1,691	*66,964	*36,484*	30,480	
	Hindus and Aryas	1,169,596	*634,969*	534,627	293,564	*160,706*	132,858	35,084	*19,568*	15,516	840,948	*454,695*	386,253	
	Mahomedans	106,113	*57,317*	48,796	35,899	*19,556*	16,343	2	*2*	...	70,212	*37,759*	32,453	
	Total	1,346,609	731,015	615,594	329,463	180,262	149,201	39,022	21,815	17,207	978,124	528,938	449,186	* Included as Hindus in Tables VI and VII.
TOTAL OF CLASS B	Jain	147,033	*68,042*	78,091	257	*129*	128	1,067	*465*	602	145,709	*68,348*	77,361	
	Hindus and Aryas	590,459	*309,996*	280,463	141,429	*73,709*	67,720	10,217	*5,037*	5,180	438,813	*231,250*	207,563	
	Mahomedans	30,396	*15,745*	14,651	11,252	*6,137*	5,115	326	*207*	119	18,818	*9,401*	9,417	
	Total	†767,888	394,683	373,205	152,938	79,975	72,963	11,610	5,709	5,901	603,340	308,999	294,341	† Including 143,611 Oswals entered as "writers."
TOTAL OF CLASS C	Jain	48,023	*22,795*	25,228	26,011	*11,149*	14,862	451	*208*	243	21,561	*11,438*	10,123	
	Hindus and Aryas	120,842	*55,879*	64,963	40,983	*19,504*	21,479	5,261	*2,607*	2,654	74,598	*33,768*	40,830	
	Mahomedans	4,271	*2,397*	1,874	282	*207*	75	...	...	...	3,989	*2,190*	1,799	
	Total	‡173,136	81,071	92,065	67,276	30,860	36,416	5,712	2,815	2,897	100,148	47,396	52,752	‡ Excluding 143,611 Oswals returned as writers in Class B.
TOTAL OF CLASS D	Hindus and Aryas	958,369	*503,100*	455,269	242,882	*128,016*	114,866	29,853	*15,606*	14,247	685,634	*359,478*	326,156	
	Mahomedans	72,339	*36,473*	35,866	25,910	*13,305*	12,605	...	...	...	46,429	*23,168*	23,261	
	Total	1,030,708	539,573	491,135	268,792	141,321	127,471	29,853	15,606	14,247	732,063	382,646	349,417	
TOTAL OF CLASS E	Hindus and Aryas	73,294	*36,938*	36,356	6,140	*3,255*	2,885	389	*202*	187	66,765	*33,481*	33,284	
	Mahomedans	419	*250*	169	251	*157*	94	...	...	...	168	*93*	75	
	Total	73,713	37,188	36,525	6,391	3,412	2,979	389	202	187	66,933	33,574	33,359	
TOTAL OF CLASS F	Christian	207	*118*	89	21	*13*	8	...	...	...	186	*105*	81	
	Mahomedan	74,545	*43,062*	31,483	6,435	*3,745*	2,690	29,115	*16,552*	12,563	38,995	*22,765*	16,230	
	Jews	2	*1*	1	...	...	...	...	...	...	2	*1*	1	
	Parsi	53	*27*	26	9	*3*	6	...	...	...	44	*24*	20	
	Sikhs	663	*476*	187	630	*455*	175	...	...	...	33	*21*	12	
	Total	75,470	43,684	31,786	7,095	4,216	2,879	29,115	16,552	12,563	39,260	22,916	16,344	
Grand Total of all Castes.	All Religions	3,467,524	1,827,214	1,640,310	831,955	440,046	391,909	115,701	62,699	53,002	2,519,868	1,324,469	1,195,399	

RAJPUTANA AGENCY.

CENSUS OF 1891.

IMPERIAL TABLE XVI.—PART II.

Castes, Tribes, and Races by Nationality or traditional Occupation.

Rajputana, Southern Division, comprising the States of Meywar, Dungurpur, Sirohi, Banswara, and Partabgarh.

Excluding the figures for the States of Banswara and Partabgarh, which it was not found possible for the Durbars to collect, the population, according to caste, is distributed as follows :—

Classification of Castes.	Population.
A.—Agricultural	783,963
B.—Professional	295,820
C.—Commercial	162,806
D.—Artisan and Village Menial	668,241
E.—Vagrant, Minor Artisans and Performers	50,766
F.—Races and Nationalities	48,076
TOTAL SOUTHERN DIVISION	2,012,372

The religious distribution of the castes is as under :—

Religions.	Population.
1.—Animistic (*i.e.*) Bhils	261,254
2.—Hindus and Aryas	1,562,047
3.—Sikhs (Hindus)	1
4.—Musalmans	68,975
5.—Jains	119,364
6.—Christians	574
7.—Jews	12
8.—Parsis	145
TOTAL POPULATION: (SOUTHERN DIVISION)	2,012,372

In Table VI the Bhils of Sirohi numbering 16,090 have been classed under Hindus. In this table they have been entered under Animistic.

One thousand nine hundred and thirty-two aboriginals of Gungapur of Gwalior and Nandwas of Indore situate in Meywar have been classed as Hindus in this table. But in Table VI they have been shown under Animistic.

The total number of Hindus returned as Animistic in this division is 14,158.

Three thousand eight hundred and seventy-three Saraogis and 814 Oswals have been returned as writers in Class B. In the review on the Census Operations these have been grouped as Traders under Class C.—Commercial.

IMPERIAL TABLE.

TABLE XVI.—Part II.—Castes, Tribes, and Races by Nationality or traditional Occupation, Southern Division, Rajputana.

Class.	Group.	Caste.	Religion.	Divisional Strength.			Dungarpur.			Sirohi.			Mewar.			Remarks.
				Total.	Males.	Females.	Total.	Males.	Females.	Total.	Males.	Females.	Total.	Males.	Females.	
1	2	3	4	5	6	7	8	9	10	11	12	13	14	15	16	17
A.—AGRICULTURAL	Military and Dominant.	1. Rajput	Hindu	164,409	91,686	72,723	11,031	5,847	5,184	16,429	8,740	7,689	136,949	77,099	59,850	
		2. Gujar	"	95,511	55,993	39,518	40	25	15	262	167	95	95,209	55,801	39,408	
		3. Jat	"	84,635	43,797	40,838	6	5	1	58	33	25	84,571	43,759	40,812	
		4. Kaimkhani	Musalman	1,178	205	973	...	...	...	...	...	...	1,178	205	973	
		5. Maratha	Hindu	20	12	8	...	...	...	9	6	3	11	6	5	
		1—5 Total	...	345,753	191,693	154,060	11,077	5,877	5,200	16,758	8,946	7,812	317,918	176,870	141,048	
	Other Agricultural including (a) Cultivators, (b) Cattle-breeders and Graziers, (c) Field Labourers.	6. Mali	Hindu	24,375	15,851	8,524	330	160	170	2,678	1,390	1,288	21,367	14,301	7,066	
		7. Rathi	"	1,876	985	891	...	...	...	1,867	976	891	9	9	...	
		8. Kurmi, Kunbi	"	24	16	8	...	...	...	24	16	8	...	...	...	
		9. Sindhi	Musalman	9	6	3	9	6	3	...	...	...	...	...	...	
		10. Lodha	Hindu	642	389	253	...	...	...	423	224	199	219	165	54	
		11. Patel	"	22,881	11,506	11,375	22,881	11,506	11,375	...	...	...	...	...	...	
		12. Kunjar	Musalman	53	32	21	53	32	21	...	...	...	...	...	...	
		13. Kalbi	Hindu	5,430	2,779	2,651	...	...	...	5,430	2,779	2,651	...	...	...	
		14. Thakurla	"	4,310	2,272	2,038	...	...	...	4,310	2,272	2,038	...	...	...	
		15. Dhakar	"	1,031	541	490	...	...	...	...	...	...	1,031	541	490	
		16. Unspecified	"	61,529	29,656	31,873	...	...	...	53	30	23	61,476	29,626	31,850	
		17. Ditto	Musalman	13	6	7	...	...	...	...	...	...	13	6	7	
		6—17 Total	...	122,173	64,039	58,134	23,273	11,704	11,569	14,785	7,687	7,098	84,115	44,648	39,467	
	Forest and Hill Tribes.	18. Mina	Hindu	45,299	23,681	21,618	...	...	...	6,345	3,536	2,809	38,954	20,145	18,809	
		19. Bhil	"	261,254	134,388	126,866	...	...	...	16,090	8,532	7,558	245,164	125,856	119,308	
		20. Grassia	"	8,048	4,337	3,711	...	...	...	*8,048	4,337	3,711	...	...	...	* Excluding 2,860 unenumerated Grassias.
		21. Mer	"	1,436	1,098	338	...	...	...	...	...	...	1,436	1,098	338	
		18—21 Total	...	316,037	163,504	152,533	...	...	...	30,483	16,405	14,078	285,554	147,099	138,455	
		Total of Class A	...	783,963	419,236	364,727	34,350	17,581	16,769	62,026	33,038	28,988	687,587	368,617	318,970	
B.—PROFESSIONAL.	Priests.	22. Brahmans	Hindu	159,746	78,527	81,219	13,299	6,419	6,880	13,001	6,374	6,627	133,446	65,734	67,712	
		23. Saiads	Musalman	4,413	2,775	1,638	79	42	37	210	120	90	4,124	2,613	1,511	
		24. Jati	Jain	386	279	107	4	4	...	33	24	9	349	251	98	
		22—24 Total	...	164,545	81,581	82,964	13,382	6,465	6,917	13,244	6,518	6,726	137,919	68,598	69,321	

Class.	Group.	Caste.	Religion.	Divisional Strength.			Dungurpur.			Sirohi.			Meywar.			Remarks.
				Total.	Males.	Females.	Total.	Males.	Females.	Total.	Males.	Females.	Total.	Males.	Females.	
1	2	3	4	5	6	7	8	9	10	11	12	13	14	15	16	17
B.—PROFESSIONAL—*contd.*	Devotees	25. Bairagi	Hindu	28,273	14,935	13,338	...	...	...	...	...	...	28,273	14,935	13,338	
		26. Gosain	"	17,823	10,823	7,000	...	...	...	9	5	4	17,814	10,818	6,996	
		27. Sadhu, etc.	"	2,396	1,487	909	1,003	526	477	...	...	...	1,393	961	432	
		28. Jogi, Nath	"	8,117	4,195	3,922	2,099	1,071	1,028	...	...	...	6,018	3,124	2,894	
		29. Swami	"	25	15	10	...	...	...	...	...	...	25	15	10	
		30. Gorji	Jain	8	8	...	...	...	...	...	...	...	8	8	...	
		31. Fakir	Musalman	1,393	488	905	95	47	48	...	...	...	1,298	441	857	
		32. Unspecified	Hindu	280	277	3	...	...	...	280	277	3	...	...	...	
		25—32 Total	...	58,315	32,228	26,087	3,197	1,644	1,553	289	282	7	54,829	30,302	24,527	
	Temple-servants	33. Sewags	Hindu	1,821	895	926	1,599	778	821	203	105	98	19	12	7	
	Genealogists	34. Charan	Hindu	7,612	3,873	3,739	214	100	114	2,838	1,451	1,387	4,560	2,322	2,238	
		35. Bhat, Rao	"	10,222	4,120	6,102	643	286	357	1,135	596	539	8,444	3,238	5,206	
		36. Mirasi	Musalman	15	8	7	13	7	6	...	...	...	2	1	1	
		37. Jaga	Hindu	114	52	62	4	1	3	...	...	...	110	51	59	
		38. Raj Bhat	"	7,406	1,989	5,417	...	...	...	...	...	...	7,406	1,989	5,417	
		34—38 Total	...	25,369	10,042	15,327	874	394	480	3,973	2,047	1,926	20,522	7,601	12,921	
	Writers	39. Kayasth	Hindu	1,802	981	821	16	12	4	55	30	25	1,731	939	792	
		40. Khatri	"	874	556	318	...	...	...	1	1	...	873	555	318	
		41. Saraogi	Jain	3,873	2,366	1,507	2	1	1	5	2	3	3,866	2,363	1,503	In the review of the general report on Census Operations, Saraogis and Oswals have been classed as Banias or Mahajans under head Traders—Class C.
		42. Oswal	"	814	440	374	...	...	...	17	11	6	797	429	368	
		39—42 Total	...	7,363	4,343	3,020	18	13	5	78	44	34	7,267	4,286	2,981	
	Astrologers	43. Garuda	Hindu	3,269	1,735	1,534	405	203	202	...	...	...	2,864	1,532	1,332	
		44. Dakoti	"	6,043	1,588	4,455	...	...	...	...	...	...	6,043	1,588	4,455	
		45. Acharaj	"	6	2	4	6	2	4	...	...	...	...	...	...	
		46. Bhopa	"	235	57	178	...	...	...	...	...	...	235	57	178	
		43—46 Total	...	9,553	3,382	6,171	411	205	206	...	...	...	9,142	3,177	5,965	
	Musician and Ballad-reciters.	47. Dholi	Hindu	19,075	10,017	9,058	269	132	137	...	...	...	18,806	9,885	8,921	
		48. "	Musalman	17	5	12	17	5	12	...	...	...	...	...	...	
		49. Dhadi	Hindu	4	2	2	4	2	2	...	...	...	...	...	...	
		50. "	Musalman	29	17	12	29	17	12	...	...	...	...	...	...	
		47—50 Total	...	19,125	10,041	9,084	319	156	163	...	...	...	18,806	9,885	8,921	

TABLE XVI.—Part II.—Castes, Tribes, and Races by Nationality or traditional Occupation, Southern Division, Rajputana—*contd.*

Class.	Group.	Caste.	Religion.	Divisional Strength.			Dungarpur.			Sirohi.			Mewar.			Remarks.
				Total.	Males.	Females.	Total.	Males.	Females.	Total.	Males.	Females.	Total.	Males.	Females.	
1	2	3	4	5	6	7	8	9	10	11	12	13	14	15	16	17
B.—PROFESSIONAL—*contd.*	Dancers and Singers.	51. Hijra	Hindu	...	...	...	...	...	...	...	...	...	...	...	...	
		52. "	Musalman	28	*28*	...	6	*6*	...	...	...	...	22	*22*	...	
		53. Kalawat	"	19	*8*	11	...	...	...	...	...	...	19	*8*	11	
		54. Tawaif	Hindu	300	...	300	...	...	...	91	...	91	209	...	209	
		55. Navak	"	10,160	*5,402*	4,758	...	...	...	...	...	..	10,160	*5,402*	4,758	
		56. Unspecified	"	1,192	*616*	576	...	...	...	1,178	*602*	576	14	*14*	...	
		51—56 Total	...	11,699	6,054	5,645	6	6	...	1,269	602	667	10,424	5,446	4,978	
	Actors and Mimes	57. Bhand	Hindu	354	*137*	217	12	*7*	5	...	...	...	342	*130*	212	
		58. Bhawia	"	370	*335*	35	42	*19*	23	...	...	...	328	*316*	12	
		59. Taraula	"		*2*	4	6	*2*	4	...	...	...	...	...	...	
			Total	730	474	256	60	28	32	...	...	...	670	446	224	
		Total of Class B	...	*298,520	149,040	149,480	19,866	9,689	10,177	19,056	9,598	9,458	259,598	129,753	129,845	* Excluding the 3,873 Saraogis and 814 Oswals entered as writers, the total of Class B is 293,833.
C.—COMMERCIAL.	Traders	60. Bania	Hindu	33,987	*20,503*	13,484	739	*369*	370	526	*316*	210	32,722	*19,818*	12,904	
		61. "	Jain	† 114,283	*57,340*	56,943	7,111	*3,402*	3,709	18,458	*8,022*	10,436	88,714	*45,916*	42,798	† Excluding 3,873 Saraogis and 814 Oswals entered as writers under Class B.
		62. Bohra	Musalman	6,785	*3,581*	3,204	1,506	*733*	773	526	*287*	239	4,753	*2,561*	2,192	
		62. Memon	"	13	*7*	6	13	*7*	6	...	...	...	...	...	...	
		60—62 Total	...	155,068	81,431	73,637	9,369	4,511	4,858	19,510	8,625	10,885	126,189	68,295	57,894	
	Carriers	63. Banjara	Hindu	7,738	*3,836*	3,902	3,043	*1,597*	1,446	...	...	...	4,695	*2,239*	2,456	
		Total of Class C	...	‡162,806	85,267	77,539	12,412	6,108	6,304	19,510	8,625	10,885	130,884	70,534	60,350	‡ Including the 3,873 Saraogis and 814 Oswals returned as writers under Class B, the total of Class C is 167,493.

Table XVI.—Part II.—Castes, Tribes and Races by Nationality, etc.—Rajputana Agency.

Class.	Group.	Caste.	Religion.	Divisional Strength.			Dungurpur.			Sirohi.			Meywar.			Remarks.
				Total.	Males.	Females.	Total.	Males.	Females.	Total.	Males.	Females.	Total.	Males.	Females.	
1	2	3	4	5	6	7	8	9	10	11	12	13	14	15	16	17
D.—ARTISAN AND VILLAGE MENIAL	Goldsmith	64. Sonar	Hindu	15,027	5,945	9,082	602	280	322	1,069	557	512	13,356	5,108	8,248	
	Barber	65. Hajjam	"	26,008	13,704	12,304	1,688	847	841	1,585	819	766	22,735	12,038	10,697	
	Blacksmith	66. Lohar	"	21,394	13,431	7,963	2,280	1,164	1,116	690	352	338	18,424	11,915	6,509	
	Carpenters and Turners	67. Kharadi	"	135	77	58	53	25	28	...	...	...	82	52	30	
		68. Lakhera	"	4,146	2,217	1,929	93	45	48	313	160	153	3,740	2,012	1,728	
		69. "	Musalman	109	60	49	109	60	49	...	...	...	...	...	...	
		70. Khatik	Hindu	30,712	16,596	14,116	1,822	931	891	868	445	423	28,022	15,220	12,802	
		67—70 Total	...	35,102	18,950	16,152	2,077	1,061	1,016	1,181	605	576	31,844	17,284	14,560	
	Masons	71. Silawat	Hindu	1,537	787	750	264	128	136	1,273	659	614	...	...	...	
		72. "	Musalman	79	4	75	4	4	...	...	...	...	75	...	75	
		71—72 Total	...	1,616	791	825	268	132	136	1,273	659	614	75	...	75	
	Brass and Copper-smith.	73. Kasera	Hindu	1,089	436	653	133	65	68	27	16	11	929	355	574	
		74. Tathera	"	108	105	3	...	...	...	...	...	...	108	105	3	
		75. "	Musalman	6	3	3	...	...	...	...	...	...	6	3	3	
		73—75 Total	...	1,203	544	659	133	65	68	27	16	11	1,043	463	580	
	Tailors	76. Darzi	Hindu	9,768	5,024	4,744	1,472	774	698	482	255	227	7,814	3,995	3,819	
	Grain-parchers	77. Bhadbhunja	"	36	24	12	...	...	...	...	...	...	36	24	12	
	Betel-leaf Dealers	78. Tamboli	"	1,029	461	568	42	24	18	6	2	4	981	435	546	
	Weavers, Calenderers and Dyers	79. Chippa, Rangrez	"	4,804	2,501	2,303	385	183	202	...	...	...	4,419	2,318	2,101	
		80. "	Musalman	2,237	575	1,662	8	6	2	18	10	8	2,211	559	1,652	
		81. Patwa	Hindu	53	39	14	...	...	...	...	...	...	53	39	14	
		82. Julaha, Bankor	"	6,325	2,809	3,516	4,140	2,165	1,975	6	4	2	2,179	640	1,539	
		83. Julaha	Musalman	7	4	3	...	...	...	...	...	...	7	4	3	
		84. Balai	Hindu	113,439	63,388	50,051	...	...	...	12	8	4	113,427	63,380	50,047	
		85. Koli	"	114	77	37	8	8	...	87	56	31	19	13	6	
		86. Dhanak	"	145	85	60	...	...	...	8	5	3	137	80	57	
	Weavers etc.	87. Bandhara	"	190	107	83	...	...	...	190	107	83	...	...	...	
		88. Khant	"	32	28	4	32	28	4	...	...	...	...	...	...	
		79—88 Total	...	127,346	69,613	57,733	4,573	2,390	2,183	321	190	131	122,452	67,033	55,419	
	Washermen	89. Dhobi	Hindu	6,961	3,569	3,392	53	29	24	113	61	52	6,795	3,479	3,316	
	Cotton-cleaners	90. Dhuniya (Pinjara)	"	43	20	23	...	...	...	...	...	...	43	20	23	
		91. " "	Musalman	3,094	1,513	1,581	8	4	4	...	...	...	3,086	1,509	1,577	
		90—91 Total	...	3,137	1,533	1,604	8	4	4	...	...	...	3,129	1,529	1,600	

TABLE XVI.—Part II.—Castes, Tribes and Races, by Nationality or Traditional Occupation, Southern Division, Rajputana—*contd.*

Class.	Group.	Caste.	Religion.	Divisional Strength.			Dungurpur.			Sirohi.			Meywar.			Remarks.
				Total.	Males.	Females.	Total.	Males.	Females.	Total.	Males.	Females.	Total.	Males.	Females.	
1	2	3	4	5	6	7	8	9	10	11	12	13	14	15	16	17
D.—ARTISAN AND VILLAGE MENIAL—*contd.*	Shepherds and Wool-weavers.	92. Ahir	Hindu	10,152	5,574	4,578	...	...	...	95	64	31	10,057	5,510	4,547	
		93. Rabari	"	73,508	35,472	38,036	1,521	709	812	7,201	3,632	3,569	64,786	31,131	33,655	
		94. Gadaria, etc.	"	856	438	418	510	256	254	13	9	4	333	173	160	
		92—94 Total	...	84,516	41,484	43,032	2,031	965	1,066	7,309	3,705	3,604	75,176	36,814	38,362	
	Oil-perssers	95. Teli, Ghanchi	Hindu	24,917	13,473	11,444	414	215	199	1,755	927	828	22,748	12,331	10,417	
		96. " "	Mahomedan	660	314	346	660	314	346	...	...	...	...	...	...	
		95—96 Total	...	25,577	13,787	11,790	1,074	529	545	1,755	927	828	22,748	12,331	10,417	
	Potters	97. Kumhar	Hindu	55,004	25,592	25,412	1,823	932	891	2,882	1,496	1,386	50,299	27,164	23,135	
	Glass Workers	98. Manhiar	Musalman	*Nil*	*Nil*	*Nil*	*Nil*	*Nil*	*Nil*	...	...	...	...	...	...	
	Salt, etc., Workers	99. Agaria	Hindu	6,652	3,507	3,145	...	...	...	...	...	...	6,652	3,507	3,145	
		100. Kharol	"	5,948	2,933	3,015	...	...	...	...	...	...	5,948	2,933	3,015	
		99—100 Total	...	12,600	6,440	6,160	...	...	...	...	...	...	12,600	6,440	6,160	
	Goldsmiths' refuse collectors.	101. Niyara	Musalman	128	70	58	34	8	26	...	...	...	94	62	32	
	Fishermen, Boatmen, Palki-bearers, etc.	102. Bhoi, Kahar, etc.	Hindu	25,347	10,298	15,049	883	456	427	968	474	494	23,496	9,368	14,128	
		103. Bhisti	Musalman	990	489	501	18	12	6	...	...	...	972	477	495	
		102—103 Total	...	26,337	10,787	15,550	901	468	433	968	474	494	24,468	9,845	14,623	
	Distillers	104. Kalal	Hindu	15,885	8,360	7,525	2,749	1,337	1,412	1,399	712	687	11,737	6,311	5,426	
		105. "	Musalman	17	9	8	17	9	8	...	...	...	...	...	...	
		104—105 Total	...	15,902	8,369	7,533	2,766	1,346	1,420	1,399	712	687	11,737	6,311	5,426	
	Butchers	106. Kasai	Musalman	229	124	105	...	...	...	229	124	105	...	...	...	
		107. Khatik	Hindu	10,378	5,371	5,007	180	93	87	...	...	...	10,198	5,278	4,920	
		106—107 Total	...	10,607	5,495	5,112	180	93	87	229	124	105	10,198	5,278	4,920	

Table XVI.—Part II.—Castes, Tribes and Races by Nationality, etc.—Rajputana Agency.

Class.	Group.	Caste.	Religion.	Divisional Strength. Total.	Divisional Strength. Males.	Divisional Strength. Females.	Dungurpur. Total.	Dungurpur. Males.	Dungurpur. Females.	Sirohi. Total.	Sirohi. Males.	Sirohi. Females.	Mewar. Total.	Mewar. Males.	Mewar. Females.	Remarks.
1	2	3	4	5	6	7	8	9	10	11	12	13	14	15	16	17
D.—ARTISAN AND VILLAGE MENIAL—*contd.*	Leather Workers	107. Chamar	Hindu	78,488	41,566	36,922	4,731	2,505	2,226	17,480	9,258	8,222	56,277	29,803	26,474	
		108. Dabgar	"	140	67	73	83	54	29	...	...	...	57	13	44	
		109. "	Musalman	14	6	8	...	...	...	...	...	...	14	6	8	
		110. Mochi	Hindu	3,216	1,436	1,780	271	140	131	13	10	3	2,932	1,286	1,646	
		111. Regar	"	388	387	1	...	...	...	...	...	...	388	387	1	
		112. Bhambi	"	16,515	939	15,576	...	...	...	...	...	...	16,515	939	15,576	
		113. Saragra	"	7,920	4,011	3,909	44	25	19	5,937	3,244	2,693	1,939	742	1,197	
		114. Jatia	"	105	105	...	...	...	...	...	...	...	105	105	...	
		115. Unspecified	"	31	12	19	...	...	...	...	...	...	31	12	19	
		107—115 Total	...	106,817	48,529	58,288	5,129	2,724	2,405	23,430	12,512	10,918	78,258	33,293	44,965	
	Scavengers	116. Mehtar	Hindu	11,121	5,602	5,519	353	192	161	851	469	382	9,917	4,941	4,976	
		117. "	Musalman	96	56	40	...	...	...	...	...	...	96	56	40	
		116—117 Total	...	11,217	5,658	5,559	353	192	161	851	469	382	10,013	4,997	5,016	
	Leaf-plate Sellers	118. Bari, Rawat	Hindu	578	310	268	8	3	5	...	...	...	570	307	263	
	Personal Service	119. Chakar Gola, etc.	"	70,215	39,192	31,023	2,533	1,048	1,485	14	4	10	67,668	38,140	29,528	
	Unspecified	120. Unspecified (Class D.)	"	116	62	54	...	...	...	48	28	20	68	34	34	
		Total of Class D	...	668,241	343,364	324,877	30,028	15,078	14,950	45,632	23,967	21,665	592,581	304,319	288,262	
E.—VAGRANTS, MINOR ARTISANS AND PERFORMERS, etc.	Earth-workers	121. Od, Beldar	Hindu	4,320	2,103	2,217	33	16	17	...	...	...	4,287	2,087	2,200	
	Knife Grinders	122. Sailkalgar	"	530	251	279	39	22	17	...	...	...	491	229	262	
	Mat Makers and Bamboo Splitters	123. Bansfod	"	1,889	485	1,404	51	24	27	...	...	...	1,838	461	1,377	
	Hunters and Fowlers.	124. Moghia Baori	"	2,932	1,117	1,815	27	11	16	...	...	...	2,905	1,106	1,799	
		125. Kanjar	"	724	285	439	...	...	...	...	...	...	724	285	439	
		126. Sansi	"	81	23	58	...	...	...	...	...	...	81	23	58	
		127. Baori	"	1,827	751	1,076	...	...	...	11	8	3	1,816	743	1,073	
		124—127 Total	...	5,564	2,176	3,388	27	11	16	11	8	3	5,526	2,157	3,369	
	Acrobats and Jugglers, etc.	128. Nat	Hindu	1,852	938	914	5	4	1	...	...	...	1,847	934	913	
		129. Bazigar	"	1,210	1,067	143	...	...	...	...	...	...	1,210	1,067	143	
	Unspecified	130. Unspecified (Class E.)	"	35,401	19,378	16,023	...	...	...	35,261	19,351	15,910	140	27	113	
		Total of Class E	...	50,766	26,398	24,368	155	77	78	35,272	19,359	15,913	15,339	6,962	8,377	

TABLE XVI.—Part II.—Castes, Tribes, and Races by Nationality or Traditional Occupation, Southern Division, Rajputana—*contd.*

Class.	Group.	Caste.	Religion.	Divisional Strength.			Dungarpur.			Sirohi.			Mewar.			Remarks.
				Total.	Males.	Females.	Total.	Males.	Females.	Total.	Males.	Females.	Total.	Males.	Females.	
1	2	3	4	5	6	7	8	9	10	11	12	13	14	15	16	17
F.—RACES AND NATIONALITIES.	Tribal Communities of Foreign, Asiatic origin or reputed descent.	131. Moghal	Musalman	2,960	1,667	1,293	67	38	29	29	20	9	2,864	1,609	1,255	
		132. Sheikh	"	25,993	14,760	11,233	705	380	325	1,284	763	521	24,004	13,617	10,387	
		133. Pathan	"	16,109	8,699	7,410	538	295	243	658	341	317	14,913	8,063	6,850	
		134. Makrani	"	114	71	43	94	51	43	20	20	...	...	...	...	
		135. Villayti	"	312	227	85	230	145	85	82	82	...	...	...	...	
		136. Others	"	1,856	1,112	744	...	...	...	1,856	1,112	744	...	...	...	
		131—136 Total	...	47,344	26,536	20,808	1,634	909	725	3,929	2,338	1,591	41,781	23,289	18,492	
	Christians including Non-asiatic and Mixed Races.	137. Christian Converts.	Christian	190	122	68	...	...	...	115	73	42	75	49	26	
	Eurasians	138. Indo-Portuguese	"	21	16	5	...	...	...	19	15	4	2	1	1	
		139. Eurasians	"	109	56	53	...	...	...	103	53	50	6	3	3	
		140. English	"	194	113	81	...	...	...	170	102	68	24	11	13	
		141. American	"	6	2	4	...	...	...	6	2	4	...	...	...	
		142. Scotch	"	27	14	13	...	...	...	21	10	11	6	4	2	
		143. Irish	"	24	17	7	...	...	...	22	15	7	2	2	...	
		144. German	"	1	1	...	...	...	...	1	1	...	...	...	...	
		145. French	"	2	...	2	...	...	...	2	...	2	...	...	...	
		138—145 Total	...	574	341	233	...	...	...	459	271	188	115	70	45	
		146. Jews	Jews	12	7	5	...	...	...	12	7	5	...	...	...	
		147. Parsi	Parsi	145	88	57	...	...	...	129	77	52	16	11	5	
		148. Sikh	Sikh	1	1	...	1	1	...	...	...	...	...	...	...	
		Total of Class C	...	48,076	26,973	21,103	1,635	910	725	4,529	2,693	1,836	41,912	23,370	18,542	

TABLE XVI.—Part II.—Castes, Tribes and Races by Nationality or Traditional Occupation, Southern Division, Rajputana—*concld.*

ABSTRACT.

Class.	Religion.	Divisional Strength.			Dungurpur.			Sirohi.			Meywar.			Remarks.
		Total.	Males.	Females.	Total.	Males.	Females.	Total.	Males.	Females.	Total.	Males.	Females.	
1	2	3	4	5	6	7	8	9	10	11	12	13	14	15
Total of Class A	Animistic	261,254	134,388	126,866	...	...	...	16,090	8,532	7,558	245,164	125,856	119,308	
	Hindus and Aryas	521,456	284,599	236,857	34,288	17,543	16,745	45,936	24,506	21,430	441,232	242,550	198,682	
	Musalmans	1,253	249	1,004	62	38	24	...	...	1	1,191	211	980	
	Total	783,963	419,236	364,727	34,350	17,581	16,769	62,026	33,038	28,989	687,587	368,617	318,970	
Total of Class B	Hindus	287,525	142,618	144,907	19,621	9,560	10,061	18,791	9,441	9,350	249,113	123,617	125,496	
	Musalmans	5,914	3,329	2,585	239	124	115	210	120	90	5,465	3,085	2,380	
	Jains	5,081	3,093	1,988	6	5	1	55	37	18	5,020	3,051	1,969	
	Total	(a) 298,520	149,040	149,480	19,866	9,689	10,177	19,056	9,598	9,458	259,598	129,753	29,845	(a) Including 3,873 Saraogis and 814 Oswals entered as writers.
Total of Class C	Hindus	41,725	24,339	17,386	3,782	1,966	1,816	526	316	210	37,417	22,057	15,360	
	Musalmans	6,798	3,588	3,210	1,519	740	779	526	287	239	4,753	2,561	2,192	
	Jains	114,283	57,340	56,943	7,111	3,402	3,709	18,458	8,022	10,436	88,714	45,916	42,798	
	Total	(b) 162,806	85,267	77,539	12,412	6,108	6,304	19,510	8,625	10,885	130,884	70,534	60,350	(b) Excluding 3,872 Saraogis and 814 Oswals entered as writers in Class B.
Total of Class D	Hindus	660,575	340,138	320,437	29,168	14,660	14,508	45,385	23,833	21,552	586,022	301,645	284,377	
	Musalmans	7,666	3,226	4,440	860	418	442	247	134	113	6,559	2,674	3,885	
	Total	668,241	343,364	324,877	30,028	15,078	14,950	45,632	23,967	21,665	592,581	304,319	288,262	
Total of Class E	Hindus	50,766	26,398	24,368	155	77	78	35,272	19,359	15,913	15,339	6,962	8,377	
	Musalmans	...	...	...	...	...	...	...	...	...	...	...	...	
	Total	50,766	26,398	24,368	155	77	78	35,272	19,359	15,913	15,339	6,962	8,377	
Total of Class F	Christians	574	341	233	...	...	...	459	271	188	115	70	45	
	Musalmans	47,344	26,536	20,808	1,634	909	725	3,929	2,338	1,591	41,781	23,289	18,492	
	Jews	12	7	5	...	...	...	12	7	5	...	...	...	
	Parsis	145	88	57	...	...	...	129	77	52	16	11	5	
	Sikhs (Hindu)	1	1	...	1	1	...	...	...	...	...	...	...	
	Total	48,076	26,973	21,103	1,635	910	725	4,529	2,693	1,836	41,912	23,370	18,542	
Grand Total of all Castes and Religions		2,012,372	1,050,278	962,094	98,446	49,443	49,003	186,025	97,280	88,745	1,727,901	903,555	824,346	

RAJPUTANA AGENCY.

CENSUS OF 1891.

IMPERIAL TABLE XVI.—PART III.

Castes, Tribes and Races by Nationality or Traditional Occupation.

Rajputana, Eastern Division, comprising the States of Jeypore, Kishengarh, Alwar, Bhartpur, Dholpur, Kerowli, Jhallawar, Tonk, Bundi and Kota, and the Chiefships of Lawa and Shahpura.

In this Division the population according to caste is distributed as follows :—

Classification of Castes.	Population.
A.—Agricultural	2,364,580
B.—Professional	1,045,620
C.—Commercial	379,584
D.—Artisan and Village Menial	2,025,587
E.—Vagrant, Minor Artisans and Performers	57,257
F.—Races and Nationalities	361,213
TOTAL	6,233,841

The religious distribution of the castes is shown below :—

Religions.	Population.
Hindus and Aryas	5,471,369
Animistics (Bhils)	45,628
Sikhs (Hindus)	27
Sikhs	444
Musalmans	624,247
Jains	91,081
Parsis	36
Christians	1,008
Jews	1
TOTAL	6,233,841

The under-noted Bhils have been entered in this Table under Animistic. In Table VI they have been shown as Hindus :—

(1) Jeypore	2,341
(2) Kishengarh	886
(3) Alwar	37
(4) Jhallawar	17,674
(5) Tonk	5,058
(6) Bundi	6,988
(7) Kota	10,041
(8) Shahpura	2,603
TOTAL	45,628

Fifty thousand two hundred and forty-eighty Saraogis and 2,195 Oswals have been returned as writers under class B. In the general review on the Census Operations these have been grouped as traders under class C (Commerce).

IMPERIAL TABLE.

TABLE XVI.—Part III.—Castes, Tribes and Races by Nationality or Traditional Occupation, Eastern Division, Rajputana.

Group.	Caste.	Religion.	Divisional Strength.			Lawa.			Jeypore.			Kishengarh.			Alwar.			Bharatpur.			Remarks.
			Total.	Males.	Females.	Total.	Males.	Females.	Total.	Males.	Females.	Total.	Males.	Females.	Total.	Males.	Females.	Total.	Males.	Females.	
1	2	3	4	5	6	7	8	9	10	11	12	13	14	15	16	17	18	19	20	21	22
(i) Military and Dominant.	1. Rajput	Hindu	244,984	142,817	102,167	107	51	56	127,050	76,232	50,818	6,614	3,655	2,959	27,552	15,737	11,815	10,088	5,863	4,225	
	2. Do.	Musalman	4,842	2,513	2,329	...	...	...	...	...	...	208	151	57	4,632	2,360	2,272	...	...	...	
	3. Gujar	Hindu	449,988	249,808	200,090	283	142	141	198,443	108,645	89,798	7,709	3,991	3,718	42,727	23,198	19,529	47,062	26,972	20,090	
	4. Jat	Musalman	29	18	11	...	...	...	...	...	...	...	...	...	29	18	11	...	...	...	
	5. Do.	Hindu	490,751	245,911	204,840	346	186	160	265,806	144,307	121,499	22,281	11,981	10,699	32,786	17,590	15,196	98,332	55,276	43,056	
	6. Kaimkhani	Musalman	8,295	4,498	3,797	...	...	...	7,468	4,003	3,455	35	21	14	126	67	59	...	...	...	
	7. Maratha	Hindu	459	241	218	...	...	...	1	...	1	4	3	1	...	...	...	...	...	...	
		Total 1—7	1,159,248	645,796	513,452	736	379	357	598,758	333,187	265,571	36,851	19,403	17,448	107,852	58,970	48,882	155,482	87,411	68,071	
(ii) Other Agricultural including cultivators, cattle-breeders, graziers and field labourers.	8. Mali	Hindu	262,762	138,222	124,540	187	91	96	120,679	64,308	56,371	5,947	3,096	2,851	25,793	13,394	12,399	26,246	14,026	12,220	
	9. Rathi	Do.	2,308	1,123	1,185	...	...	...	...	...	...	...	...	...	...	...	...	...	...	...	
	10. Chobdar	Do.	3,181	1,637	1,544	...	...	...	...	...	...	...	...	...	...	...	...	2,532	1,284	1,247	
	11. Purbya, Gola Puli, etc.	Do.	11,186	6,276	4,910	...	...	...	3,734	1,963	1,771	...	...	...	...	...	...	...	...	...	
	12. Kabar	Do.	7,445	3,870	3,575	...	...	...	...	...	...	...	...	...	...	...	...	121	59	62	
	13. Kachi	Do.	52,114	28,070	24,044	...	...	...	1,829	926	903	...	...	...	15	5	10	...	...	...	
	14. Dangi	Do.	684	343	341	...	...	...	...	...	...	...	...	...	...	...	...	...	...	...	
	15. Kurmi, Kunbi	Do.	3,293	1,806	1,487	...	...	...	302	149	153	...	...	...	...	...	...	10	5	5	
	16. Lodha	Do.	44,877	22,546	22,331	...	...	...	1,968	1,222	746	...	...	...	107	66	41	7,184	3,796	3,388	
	17. Larha	Do.	6,640	3,547	3,093	...	...	...	...	...	...	...	...	...	...	...	...	...	...	...	
	18. Kamrawat	Do.	817	434	383	...	...	...	...	...	...	...	...	...	...	...	...	...	...	...	
	19. Anana	Do.	1,034	557	477	...	...	...	...	...	...	...	...	...	...	...	...	...	...	...	
	20. Dhakar	Do.	76,185	39,408	36,777	...	...	...	4,467	2,377	2,090	...	...	...	342	188	154	5,519	2,894	2,625	
	21. Meo, Mewati	Musalman	144,762	76,930	67,832	...	...	...	321	182	139	4	3	1	96,132	50,743	45,388	46,947	25,300	21,647	
	22. Do.	Hindu	74	34	40	...	...	...	74	34	40	...	...	...	...	...	...	...	...	...	
	23. Kunjra	Musalman	34	19	15	...	...	...	...	...	...	...	...	...	...	...	...	...	...	...	
	24. Khanzada	Do.	7,925	3,940	3,985	...	...	...	...	...	...	...	...	...	7,913	3,930	3,983	...	...	...	
	25. Khanzada (Khanezads)	Hindu	1,492	622	870	...	...	...	...	...	...	...	...	...	...	...	...	...	...	...	
	26. Sondhia	Do.	34,903	19,325	15,178	...	...	...	...	...	...	...	...	...	...	...	...	...	...	651	
	27. Barai	Do.	1,396	745	651	...	...	...	...	...	...	...	...	...	...	...	...	1,396	745	...	

Table XVI.—Part III.—Castes, Tribes, and Races—Rajputana Agency.

Group.	Caste.	Religion.	Dholpur.			Kerowlee.			Jhallawar.			Tonk.			Bundi.			Kotah.			Shapura.			Remarks.
			Total.	Males.	Females.	Total.	Males.	Females.	Total.	Males.	Females.	Total.	Males.	Females.	Total.	Males.	Females.	Total.	Males.	Females.	Total.	Males.	Females.	
			23	24	25	26	27	28	29	30	31	32	33	34	35	36	37	38	39	40	41	42	43	44
(i). Military and Dominant.	1. Rajput	Hindu	26,955	15,462	11,493	8,777	4,869	3,908	8,407	4,840	3,567	4,501	2,565	1,936	6,939	3,828	3,111	15,777	8,450	7,327	2,217	1,265	952	
	2. Do.	Musalman	...	...	...	...	...	...	2	2	...	...	...	...	...	...	...	...	...	...	...	...	...	
	3. Gujar	Hindu	28,873	20,197	8,676	15,976	9,418	6,560	18,629	9,995	8,634	13,751	7,300	6,451	36,028	19,363	16,665	34,708	18,276	16,432	5,797	3,101	2,696	
	4. Jat	Musalman	...	...	...	...	...	...	...	...	...	...	...	...	...	...	...	...	...	...	...	...	...	
	5. Do.	Hindu	2,825	1,665	1,160	698	356	342	1,332	692	639	12,831	6,882	5,949	3,535	1,976	1,559	4,930	2,724	2,206	5,050	2,675	2,375	
	6. Khaimkhani	Musalman	...	...	...	...	...	...	15	11	4	92	52	40	...	...	...	...	...	...	469	244	225	
	7. Maratha	Hindu	...	...	...	...	...	...	258	140	118	196	98	98	...	...	...	...	...	...	...	...	...	
		1—7. Total	58,653	37,324	21,329	25,453	14,643	10,810	28,642	15,680	12,962	31,371	16,897	14,474	46,502	25,167	21,335	55,415	29,450	25,965	13,533	7,285	6,248	
(ii). Other Agricultural including cultivators, cattle-breeders, graziers and field labourers.	8. Mali	Hindu	6	6	2	...	...	...	8,295	4,292	4,003	6,230	3,258	2,972	24,460	12,754	11,706	42,710	21,360	20,350	3,209	1,639	1,570	
	9. Rathi	,,	...	...	...	...	...	...	140	79	61	...	...	...	...	...	...	2,168	1,044	1,124	...	...	...	
	10. Chobdar	,,	373	213	160	83	45	38	...	...	...	...	...	...	194	95	99	...	...	...	...	...	...	
	11. Purbya, Gola Pull, etc.	,,	7,452	4,313	3,139	...	...	...	...	...	...	...	...	...	...	...	...	...	...	...	...	...	...	
	12. Karar	,,	...	...	...	...	...	...	6,856	3,582	3,274	...	...	...	468	229	239	...	...	...	...	...	...	
	13. Kachi	,,	22,708	12,397	10,391	11,204	6,087	5,117	3,644	1,919	1,725	2,932	1,643	1,289	2,649	1,319	1,330	7,139	3,860	3,299	...	...	...	
	14. Dangi	,,	...	...	...	...	...	...	684	343	341	...	...	...	...	...	...	...	...	...	...	...	...	
	15. Kurmi, Kunbi	,,	...	...	...	...	...	...	2,981	1,652	1,329	...	...	...	...	...	...	...	...	...	...	...	...	
	16. Lodha	,,	13,620	5,554	8,068	122	59	62	19,411	10,407	8,014	158	103	55	582	324	258	1,431	773	658	283	152	131	
	17. Larha	,,	...	...	...	...	...	...	6,640	3,547	3,093	...	...	...	...	...	...	...	...	...	...	...	...	
	18. Kambawat	,,	...	...	...	...	...	...	817	434	383	...	...	...	...	...	...	...	...	...	...	...	...	
	19. Anjna	,,	...	...	...	...	...	...	713	385	328	321	172	149	...	...	...	...	...	...	...	...	...	
	20. Dhakar	,,	...	...	...	...	...	...	10,512	5,461	5,051	2,569	1,335	1,234	9,598	5,018	4,580	42,732	21,902	20,830	446	233	213	
	21. Meo, Mewati	Musalman	...	...	...	...	...	...	1,067	568	499	249	127	122	...	...	...	42	6	36	2	1	...	
	22. Do.	Hindu	...	...	...	...	...	...	...	...	...	...	...	...	...	...	...	...	...	...	...	...	...	
	23. Kunjra	Musalman	...	...	...	...	...	...	34	19	15	...	...	...	...	...	...	...	...	...	...	...	...	
	24. Khanzada	,,	...	...	...	...	...	...	2	...	2	...	...	...	...	...	...	...	...	...	...	...	...	
	25. Khanzada (Khanzada)	Hindu	...	...	...	...	...	...	1,492	622	870	...	...	...	...	...	...	...	...	...	...	...	...	
	26. Sondhia	,,	...	...	...	...	...	...	34,372	19,261	15,111	...	...	...	131	64	67	...	...	...	...	...	...	
	27. Barai	,,	...	...	...	...	...	...	...	...	...	...	...	...	...	...	...	...	...	...	...	...	...	

TABLE XVI.—Part III.—Castes, Tribes, and Races by Nationality or traditional Occupation, Eastern Division, Rajputana—*contd.*

Group.	Caste.	Religion.	Divisional Strength.			Lawa.			Jeypore.			Kishengarh.			Alwar.			Bharatpur.			Remarks.
			Total.	Males.	Females.	Total.	Males.	Females.	Total.	Males.	Females.	Total.	Males.	Females.	Total.	Males.	Females.	Total.	Males.	Females.	
1	2	3	4	5	6	7	8	9	10	11	12	13	14	15	16	17	18	19	20	21	22
(ii). Other Agricultural, etc.—*contd.*	28. Rohela	Hindu	252	121	31	...	...	...	...	...	...	...	...	...	...	...	...	...	...	...	
	29. Kalbi	"	831	411	420	...	...	...	...	...	...	2	1	1	...	...	...	...	...	...	
	30. Unspecified	"	5,443	2,864	2,579	...	...	...	...	...	...	...	...	...	...	...	...	...	...	...	
	31. Do.	Musalman	1,007	554	453	...	...	...	...	...	...	147	97	50	791	426	365	...	...	...	
		8—31 Total	670,135	353,394	316,741	187	91	96	133,374	71,161	62,213	6,100	3,197	2,903	132,092	68,752	63,340	89,954	48,109	41,845	
(iii). Forest and Hill Tribes.	32. Mina	Hindu	465,995	249,940	216,055	115	57	58	246,473	131,701	114,772	304	160	144	47,353	24,867	22,486	11,245	6,194	5,051	
	33. Bhil	"	45,605	23,689	21,939	...	...	...	2,341	1,226	1,115	886	440	446	37	25	12	...	...	...	
	34. Mer	"	7,498	3,636	3,862	...	...	...	...	...	...	319	311	8	...	...	...	...	...	...	
	35. Do.	Musalman	11	8	3	...	...	...	...	...	...	...	...	...	...	...	...	...	...	...	
	36. Chita	"	187	114	73	...	...	...	...	...	...	175	107	68	...	...	...	...	...	...	
	37. Others	Hindu	15,878	8,125	7,753	...	...	...	...	...	...	...	...	...	27	...	27	...	...	...	
		32—37 Total	535,197	285,512	249,685	115	57	58	248,814	132,927	115,887	1,674	1,008	666	47,417	24,892	22,525	11,245	6,194	5,051	
		Total of Class A	2,364,580	1,284,702	1,079,878	1,038	527	511	980,946	537,275	443,671	44,625	23,608	21,017	286,361	152,614	133,747	256,681	141,714	114,967	
(iv). Priests	38. Brahman	Hindu	682,742	357,897	324,844	170	86	84	360,401	185,197	174,204	10,967	5,726	5,241	77,899	40,262	37,637	77,904	42,149	35,755	
	39. Saiad	Musalman	23,295	11,842	11,453	...	...	...	7,622	4,053	3,569	419	220	199	3,516	1,764	1,752	4,520	2,263	2,257	
	40. Jati	Jain	142	66	76	...	...	...	34	16	18	85	52	33	10	4	6	...	...	...	
		38—40 Total	706,178	369,805	336,373	170	86	84	368,057	190,266	177,791	11,441	5,968	5,473	81,425	42,030	39,395	82,424	44,432	38,012	
(v). Devotees	41. Nagas (Dadapanti).	Dadu Panthi (Hindu)	11,849	11,817	32	...	...	...	(a) 11,672	11,672	...	8	8	...	45	42	3	...	...	...	(a) Of the 11,672 Dadupanthis 5,371 are Nagas.
	42. Bairagi.	Hindu	93,862	52,825	41,037	27	21	6	57,337	32,329	25,008	...	...	...	2,169	1,453	716	6,380	3,054	3,326	
	43. Gosain.	"	6,397	3,681	2,716	...	...	...	...	...	...	...	...	...	562	305	257	171	90	81	
	44. Sadh, Sadhu	"	5,245	2,918	2,327	...	...	...	...	...	...	...	...	...	4,473	2,489	1,984	772	429	343	
	45. Jogi, Nath	"	10,291	5,344	4,947	...	...	...	...	...	...	...	...	...	5,078	2,520	2,558	2,847	1,514	1,333	
	46. Sameji.	Jain	32	13	19	...	...	...	...	...	...	32	13	19	...	...	...	...	...	...	
	47. Fakir	Musalman	20,646	11,005	9,551	27	17	10	2,500	1,409	1,091	372	208	163	14,945	7,966	6,979	...	...	...	
	48. Swami and others	Hindu	13,274	7,505	5,769	...	...	...	38	26	12	3,545	1,968	1,577	...	...	...	...	...	...	
		41—48 Total	161,595	95,197	66,398	54	38	16	71,547	45,436	26,111	3,955	2,196	1,759	27,262	14,765	12,497	10,170	5,987	4,183	

Table XVI.—Part III.—Castes, Tribes, and Races.—Rajputana Agency.

Group.	Caste.	Religion.	Dholpore.			Kerowlee.			Jhallawar.			Tonk.			Bundi.			Kotah.			Sharpura.			Remarks.
			Total.	Males.	Females.	Total.	Males.	Females.	Total.	Males.	Females.	Total.	Males.	Females.	Total.	Males.	Females.	Total.	Males.	Females.	Total.	Males.	Females.	
			23	24	25	26	27	28	29	30	31	32	33	34	35	36	37	38	39	40	41	42	43	44
	28. Rohela	Hindu	...	...	...	...	...	...	152	121	31	...	...	...	...	...	...	...	...	...	...	...	...	
	29. Kalbi	"	...	...	...	...	...	...	...	...	...	820	404	416	...	...	...	...	...	...	9	6	3	
	30. Unspecified	"	...	...	...	...	...	...	651	347	304	2,921	1,460	1,461	203	103	100	632	421	211	1,036	539	503	
	31. Do.	Musalman	...	...	...	...	...	...	22	13	9	35	13	22	...	...	...	...	...	...	12	5	7	
		8—31 Total	44,195	22,395	21,760	11,408	6,191	5,217	98,485	53,142	45,343	16,235	8,515	7,720	38,295	19,906	18,389	95,854	49,366	46,488	4,976	2,569	2,407	
(3).—Forest and Hill Tribes.	32. Mina	Hindu	12,593	7,108	5,485	31,091	17,166	13,925	16,011	8,558	7,453	12,298	6,596	5,702	39,671	22,789	17,882	47,586	25,045	22,541	1,265	709	556	
	33. Bhil	"	...	...	...	...	...	...	17,674	9,149	8,525	5,068	2,708	2,360	6,988	3,547	3,441	10,042	5,250	4,791	2,603	1,354	1,249	
	34. Mer	"	...	...	...	...	...	...	2,868	1,452	1,416	48	26	22	...	...	...	4,263	1,847	2,416	...	...	...	
	35. Do.	Musalman	...	...	...	...	...	...	...	...	...	...	...	...	...	...	...	...	...	...	11	8	3	
	36. Chita	"	...	...	...	...	...	...	...	...	...	...	...	...	...	...	...	...	...	...	12	7	5	
	37. Others	Hindu	...	...	...	...	...	...	13	6	7	...	...	...	...	...	...	15,838	8,119	7,719	...	...	...	
		32—37 Total	12,593	7,108	5,485	31,091	17,166	13,925	36,566	19,165	17,401	17,404	9,320	8,084	46,659	25,336	21,323	77,728	40,261	37,467	3,891	2,078	1,813	
		Total of Class A	115,401	66,827	48,574	67,952	38,000	29,952	163,693	87,987	75,706	65,010	34,732	30,278	131,456	70,409	61,047	228,997	119077	109920	22,420	11,932	10,488	
(4).—Priests	38. Brahman	Hindu	38,094	21,479	16,615	21,721	11,360	10,352	18,263	9,896	8,367	11,523	6,176	5,347	22,828	11,921	10,907	38,166	20,057	18,009	4,845	2,519	2,326	
	39. Saiad	Musalman	819	400	419	481	253	228	1,315	695	620	1,989	993	976	518	258	260	2,034	900	1,134	82	43	39	
	40. Jati	Jain	...	...	...	...	...	...	16	12	4	...	...	...	...	...	...	...	...	...	27	12	15	
		38—40 Total	38,913	21,879	17,034	22,202	11,622	10,580	19,594	10,603	8,991	13,492	7,169	6,323	23,346	12,179	11,167	40,200	20,957	19,143	4,954	2,574	2,380	
(5).—Devotees	41. Nagas (Dadu Panthi)	Dadu Panthi (Hindu)	...	...	...	...	...	...	...	...	...	16	15	1	...	...	...	108	80	28	...	...	...	
	42. Bairagi	Hindu	1,148	552	596	2,597	1,909	1,688	5,346	2,983	2,423	4,279	2,381	1,898	...	...	...	14,579	7,823	6,756	...	...	...	
	43. Gosain	"	4,091	2,668	1,423	...	...	...	1,583	828	755	...	...	...	...	...	...	...	...	...	...	...	...	
	44. Sadh, Sadhu	"	...	...	...	...	...	...	...	...	...	...	...	...	...	...	...	...	...	...	...	...	...	
	45. Jogi, Nath	"	490	298	192	...	...	...	1,926	1,062	864	...	...	...	...	...	...	...	...	...	...	...	...	
	46. Sameji	Jain	...	...	...	...	...	...	...	...	...	...	...	...	...	...	...	...	...	...	...	...	...	
	47. Fakir	Musalman	...	...	...	326	180	136	1,104	545	559	386	218	168	662	357	305	118	62	56	227	139	84	
	48. Swamis and others.	Hindu	...	...	...	...	...	...	15	11	4	...	...	...	7,728	4,445	3,283	...	...	...	1,948	1,054	894	
		41—48 Total	5,679	3,268	2,411	2,923	1,689	1,234	9,974	5,369	4,605	4,681	2,514	2,167	8,390	4,803	3,587	14,805	7,955	6,850	2,265	1,287	978	

TABLE XVI.—Part III.—Castes, Tribes, and Races by Nationality or traditional Occupation, Eastern Division, Rajputana—*contd.*

Group.	Caste.	Religion.	Divisional Strength.			Lawa.			Jeypore.			Kishengarh.			Alwar.			Bharatpore.			Remarks.
			Total.	Males.	Females.	Total.	Males.	Females.	Total.	Males.	Females.	Total.	Males.	Females.	Total.	Males.	Females.	Total.	Males.	Females.	
1	2	3	4	5	6	7	8	9	10	11	12	13	14	15	16	17	18	19	20	21	22
(6).—Temple Servants	49. Sewaga, etc.	Hindu	4,123	2,026	2,097	...	...	...	3,256	1,627	1,629	404	149	255	...	...	...	16	6	10	
		Total	4,123	2,026	2,097	...	...	...	3,256	1,627	1,629	404	149	255	...	...	...	16	6	10	
(7).—Genealogists	50. Charan	Hindu	11,789	5,980	5,809	...	...	...	7,079	3,812	3,267	451	245	206	402	195	216	...	...	...	
	51. Bhat	"	19,630	10,270	9,360	...	...	...	9,959	5,107	4,852	...	...	...	560	313	247	...	...	...	
	52. Mirasi	"	3,393	1,785	1,608	...	...	...	...	...	...	...	...	...	...	...	...	...	...	...	
	53. Dome	"	893	476	417	...	...	...	...	...	...	...	...	...	...	...	...	...	...	...	
	54. Mirasi	Musalman	3,774	2,088	1,686	...	...	...	359	194	165	...	...	...	3,122	1,735	1,387	...	...	...	
	55. Dom	"	1,769	858	911	...	...	...	...	...	...	...	...	...	1,769	858	911	...	...	...	
	56. Juga	Hindu	1,096	617	479	...	...	...	...	...	...	...	...	...	...	...	...	158	86	72	
	57. Rai, Rawal	"	1,782	938	844	...	...	...	...	...	...	...	...	...	...	...	...	1,300	668	632	
	58. Others	"	3,095	1,057	2,038	...	...	...	...	...	...	1,149	463	686	...	...	...	201	125	76	
		50—58 Total	48,141	24,969	23,172	...	...	...	17,397	9,113	8,284	1,600	708	892	5,852	3,097	2,755	1,679	899	780	
(8).—Writers	59. Kayasth	Hindu	18,698	10,909	8,089	2	2	...	7,239	3,819	3,420	423	221	202	1,976	1,023	953	1,472	817	685	
	60. Khatri	"	1,900	813	687	...	...	...	931	498	433	...	...	...	38	22	16	110	71	39	
	61. Dhusar	"	1,397	647	740	...	...	...	568	257	311	...	...	...	605	260	345	46	30	16	
	62. Saraogi*	Jain	50,248	26,892	23,356	41	22	19	27,535	19,989	17,546	1,909	1,009	900	1,108	553	555	1,681	968	713	
	63. Oswal*	"	2,195	1,263	932	...	...	...	...	...	...	...	...	...	...	...	...	...	...	...	
		59—63 Total	74,438	40,624	33,814	43	24	19	46,273	24,563	21,710	2,332	1,230	1,102	3,747	1,[illegible]	1,869	3,309	1,886	1,423	
(9).—Astrologers	64. Joshi	Hindu	787	408	379	...	...	...	...	...	...	...	...	...	...	...	...	782	407	375	
	65. Garuda	"	9,960	5,047	4,913	6	3	3	9,445	4,843	4,602	...	...	...	...	...	...	...	...	...	
	66. Daiote	"	2,323	1,236	1,087	...	...	...	...	...	...	...	...	...	1,902	1,028	874	...	...	...	
	67. Bhopa	"	118	81	37	...	...	...	...	...	...	...	...	...	81	62	19	37	19	18	
	68. Others	"	1,606	848	758	...	...	...	...	...	...	880	480	400	...	...	...	...	...	...	
		64—68 Total	14,784	7,610	7,174	6	3	3	9,445	4,843	4,602	880	480	400	1,983	1,090	893	819	426	393	

Group.	Caste.	Religion.	Dholpur.			Kerowlee.			Jhallawar.			Tonk.			Bundi.			Kotah.			Shahpura.			Remarks.
			Total.	Males.	Females.	Total.	Males.	Females.	Total.	Males.	Females.	Total.	Males.	Females.	Total.	Males.	Females.	Total.	Males.	Females.	Total.	Males.	Females.	
			23	24	25	26	27	28	29	30	31	32	33	34	35	36	37	38	39	40	41	42	43	44
(6).—Temple Servants.	49. Sewags, etc.	Hindu	...	...	...	...	...	...	...	...	...	143	82	61	...	...	...	...	...	...	304	162	142	
		Total	...	...	...	...	...	...	...	...	...	143	82	61	...	...	...	...	...	...	304	162	142	
(7).—Genealogists.	50. Charan	Hindu	...	...	...	...	...	...	1,249	581	668	926	439	487	435	246	189	1,209	445	764	39	21	18	
	51. Bhat	"	679	326	353	1,292	662	630	1,406	700	707	825	457	368	...	...	...	5,029	2,806	2,223	...	...	...	
	52. Mirasi	"	319	220	99	...	...	...	...	...	...	...	...	...	...	...	...	3,474	1,965	1,509	...	...	...	
	53. Domb	"	...	...	...	641	330	311	51	21	30	...	...	...	...	...	...	...	...	...	...	...	...	
	54. Mirasi	Musalman	...	...	...	...	...	...	7	7	...	196	94	102	58	33	25	...	...	...	32	25	7	
	55. Dome	"	...	...	...	...	...	...	...	...	...	...	...	...	...	...	...	...	...	...	...	...	...	
	56. Juga	Hindu	894	510	384	...	...	...	44	21	23	...	...	...	...	...	...	...	...	...	...	...	...	
	57. Rai, Rawal	"	...	...	...	198	107	91	264	143	121	...	...	...	...	...	...	...	...	...	...	...	...	
	58. Others	"	...	...	...	...	...	...	...	...	...	...	...	...	2,541	1,340	1,201	...	...	...	305	154	151	
		50—58 Total	1,892	1,056	836	1,931	899	1,032	3,121	1,572	1,549	1,947	990	957	3,034	1,629	1,415	9,322	4,816	4,506	376	200	176	
(8).—Writers.	59. Kayasth	Hindu	2,867	1,971	896	206	111	95	1,212	699	513	939	519	420	513	274	239	1,764	1,098	666	85	45	40	
	60. Khatri	"	...	...	...	7	3	4	56	23	33	53	26	27	145	81	64	138	67	71	22	12	10	
	61. Dhusur	"	99	38	61	...	...	...	...	...	...	39	38	1	...	...	...	...	...	...	10	4	6	
	62. Saraogi*	Jain	2,649	1,465	1,184	145	80	65	521	345	176	705	346	359	3,252	1,753	1,499	...	...	...	712	362	350	
	63. Oswal*	"	...	...	...	...	...	...	2,195	1,263	932	...	...	...	...	...	...	...	...	...	...	...	...	
		59—63 Total	5,615	3,474	2,141	358	194	164	3,974	2,340	1,634	1,736	929	807	3,910	2,108	1,802	1,902	1,165	737	829	423	406	
(9).—Astrologers.	64. Joshi	Hindu	...	...	...	...	...	...	1	...	1	4	1	3	...	...	...	...	...	...	...	...	...	
	65. Garuda	"	...	...	...	...	...	...	13	13	...	157	82	75	...	...	...	339	106	233	...	...	...	
	66. Daiota	"	...	...	...	...	...	...	421	208	213	...	...	...	...	...	...	...	...	...	...	...	...	
	67. Bhopa	"	...	...	...	...	...	...	...	...	...	...	...	...	...	...	...	...	...	...	...	...	...	
	68. Others	"	...	...	...	...	...	...	...	...	...	...	...	...	542	274	268	...	...	...	184	94	90	
		64—68 Total	...	...	...	...	...	...	435	211	224	161	83	78	542	274	268	339	106	233	184	94	90	

* In the review of the general report on census operations Saraogis and Oswals have been classed as Banias or Mahajans under head traders Class C.

TABLE XVI.—Part III.—Castes, Tribes, and Races by Nationality or traditional Occupation, Eastern Division, Rajputana—*contd.*

Group.	Caste.	Religion.	Divisional Strength.			Lawa.			Jeypore.			Kishengarh.			Alwar.			Bharatpur.			Remarks.
			Total.	Males.	Females.	Total.	Males.	Females.	Total.	Males.	Females.	Total.	Males.	Females.	Total.	Males.	Females.	Total.	Males.	Females.	
1	2	3	4	5	6	7	8	9	10	11	12	13	14	15	16	17	18	19	20	21	22
(10).—Musicians and Ballad-reciters.	69. Dholi, Rana	Hindu	19,831	10,370	9,561	37	16	21	13,188	6,815	6,373	...	...	...	2,137	1,209	928	...	...	...	
	70. "	Musalman	708	389	319	...	...	...	622	346	276	6	6	...	68	29	39	...	...	...	
	71. Others	Hindu	3,530	1,789	1,741	...	...	...	...	...	...	775	384	391	...	...	...	...	...	...	
		69—71 Total	24,167	12,548	11,621	37	16	21	13,810	7,161	6,649	781	390	391	2,205	1,238	967	...	...	...	
(11).—Dancers and Singers.	72. Tawaif, etc.	Hindu	123	19	104	...	...	...	..	...	...	...	...	...	...	...	...	...	...	...	
	73. "	Musalman	95	21	74	...	..	...	...	...	...	...	...	...	...	...	...	...	...	...	
	74. Unspecified	Hindu	5,897	2,412	3,485	...	...	...	515	135	380	...	...	...	941	497	444	90	34	56	
	75. "	Musalman	324	92	232	...	...	...	124	28	96	...	...	...	86	34	52	...	...	...	
		72—75 Total	6,439	2,544	3,895	...	...	..	639	163	476	...	...	...	1,027	531	496	90	34	56	
(12).—Actors and Mimes.	76. Bahrupia	Hindu	27	17	10	...	...	...	...	...	...	...	...	...	13	5	8	...	...	...	
	77. "	Musalman	200	113	87	...	...	...	...	...	...	...	...	...	193	108	85	...	...	...	
	78. Bhand	Hindu	1,166	836	330	...	...	...	1,033	774	259	...	...	...	...	...	...	...	...	...	
	79. "	Musalman	52	29	23	...	...	...	20	12	8	...	...	...	...	...	...	...	...	...	
	80. Unspecified	Hindu	125	73	52	...	...	...	...	...	...	...	...	...	...	...	...	...	...	...	
	81. "	Musalman	140	67	73	...	...	..	.	...	...	...	...	...	...	...	...	...	...	...	
		76—81 Total	1,710	1,135	575	..	...	...	1,053	786	267	...	...	..	206	113	93	...	...	...	
	82. Unspecified	Hindu	1,062	545	517	...	...	...	605	276	329	...	...	...	258	131	131	...	...	...	
	83. "	Musalman	3,391	2,053	1,338	...	...	...	...	...	...	...	...	.	3,381	2,051	1,330	...	...	...	
		82—83 Total	4,453	2,598	1,855	...	...	...	605	276	329	...	...	...	3,633	2,172	1,461	...	...	...	
		Total of Class B	(a) 1,045,620	558,646	486,974	310	167	143	532,082	284,234	247,848	21,393	11,121	10,272	127,340	66,914	60,426	98,527	53,670	44,857	(a) Excluding the 50,218 Sarnogis and 2,195 Oswals entered as writers, the total of Class B is 993,177.
Traders	84. Bania	Hindu	328,756	170,959	155,797	22	14	8	194,949	99,767	94,482	4,490	2,307	2,183	38,603	20,440	17,554	33,273	18,395	14,878	
	85. "	Jain	38,465	19,860	18,605	187	98	89	9,621	4,934	4,687	3,555	1,772	1,783	3,377	1,767	1,610	2,787	1,361	1,366	

Group.	Caste.	Religion.	Dholpur.			Kerowlee.			Jhallawar.			Tonk.			Bundi.			Kotah.			Shahpura.			Remarks.
			Total.	Males.	Females.	Total.	Males.	Females.	Total.	Males.	Females.	Total.	Males.	Females.	Total.	Males.	Females.	Total.	Males.	Females.	Total.	Males.	Females.	
			23	24	25	26	27	28	29	30	31	32	33	34	35	36	37	38	39	40	41	42	43	44
(10).—Musicians and Ballad-reciters	69. Dholi, Rana	Hindu	...	...	...	...	...	...	2,771	1,450	1,321	1,179	575	604	...	...	...	18	8	10	601	297	304	
	70. "	Musalman	...	...	...	...	...	...	...	...	...	12	8	4	...	...	...	...	...	...	...	...	...	
	71. Others	Hindu	...	...	...	...	...	...	...	...	...	...	...	...	2,755	1,405	1,350	...	...	...	...	...	...	
		69—71 Total	...	...	...	...	...	...	2,771	1,450	1,321	1,191	583	608	2,755	1,405	1,350	18	8	10	601	297	304	
(11).—Dancers and Singers.	72. Tawaif, etc.	Hindu	...	...	...	...	...	...	123	19	104	...	...	...	...	...	...	...	...	...	...	...	...	
	73. "	Musalman	...	...	...	25	7	18	70	14	56	...	...	...	...	...	...	...	...	...	...	...	...	
	74. Unspecified	Hindu	441	183	258	...	...	...	1	1	...	6	...	6	36	11	25	3,860	1,548	2,312	7	3	4	
	75. "	Musalman	3	...	3	...	...	...	...	...	...	22	1	21	48	12	36	9	3	6	32	14	18	
		72—75 Total	444	183	261	25	7	18	194	34	160	28	1	27	84	23	61	3,869	1,551	2,318	39	17	22	
(12).—Actors and Mimes.	76. Barupia	Hindu	...	...	...	...	...	...	...	...	...	14	12	2	...	...	...	...	...	...	...	...	...	
	77. "	Musalman	...	...	...	...	...	...	5	3	2	2	2	...	...	...	...	...	...	...	...	...	...	
	78. Bhand	Hindu	...	...	...	133	62	71	...	...	...	...		...	...	...	...	...	...	...	...	...	...	
	79. "	Musalman	...	...	...	...	...	...	32	17	15	...	...	...	...	...	...	...	...	...	...	...	...	
	80. Unspecified	Hindu	...	...	...	...	...	...	...	...	...	...	...	...	60	29	31	32	24	7	34	20	14	
	81. "	Musalman	...	...	...	...	...	...	...	...	...	...	...	...	5	2	3	135	65	70	...	...	...	
		76—81 Total	...	...	...	133	62	71	37	20	17	16	14	2	65	31	34	166	89	77	34	20	14	
	82. Unspecified	Hindu	...	...	...	...	...	...	...	...	...	183	128	55	...	...	...	...	...	...	22	20	2	
	83. "	Musalman	...	...	...	...	...	...	...	...	...	...	...	...	...	...	...	...	...	...	10	8	2	
		82—83 Total	...	...	...	...	...	...	...	...	...	183	128	55	...	...	...	...	...	...	32	28	10	
		Total of Class B	52,543	29,860	22,683	27,562	14,463	13,099	40,090	21,599	18,491	23,578	12,493	11,085	42,126	22,442	19,684	70,551	36,687	33,864	9,518	4,996	4,522	
Traders	84. Bania	Hindu	10,798	5,786	5,012	8,947	4,749	4,205	8,847	4,693	4,154	5,733	3,060	2,673	6,497	3,442	3,055	9,52	7,330	6,622	2,035	1,074	961	(d) Excluding 50,128 Saraogis and 2,155 Oswals entered as writers under Class B.
	85. "	Jain (d)		...	...	214	121	93	1,325	549	776	5,827	3,228	2,599	4,759	2,482	2,277	5,169	2,724	2,445	1,614	824	790	

TABLE XVI.—Part III.—Castes, Tribes, and Races by Nationality or traditional Occupation, Eastern Division, Rajputana—*contd.*

Group.	Caste.	Religion.	Divisional Strength.			Lawa.			Jeypore.			Kishengarh.			Alwar.			Bharatpur.			Remarks.
			Total.	Males.	Females.	Total.	Males.	Females.	Total.	Males.	Females.	Total.	Males.	Females.	Total.	Males.	Females.	Total.	Males.	Females.	
1	2	3	4	5	6	7	8	9	10	11	12	13	14	15	16	17	18	19	20	21	22
Traders—*contd.*	86. Bohra	Musalman	1,062	583	479	...	...	...	...	...	...	...	...	...	...	...	...	...	...	...	
	87. "	Hindu	168	84	84	...	...	...	...	...	...	...	...	...	...	...	...	85	44	41	
		84—87 Total	366,451	191,486	174,965	209	112	97	203,870	104,701	99,169	7,658	4,069	3,589	41,360	22,216	19,144	36,085	19,700	16,375	
Pedlars	88. Bisati	Musalman	156	74	82	...	...	...	...	...	...	...	...	...	156	74	82	...	...	...	
Carriers	89. Banjara	Hindu	11,298	6,054	5,244	2	...	2	1,530	856	674	1	1	...	313	254	59	1,090	562	528	
	90. "	Mahomedan (Multani).	308	63	245	...	...	...	36	25	11	272	38	234	...	...	...	...	...	...	
	91. Gwaria	Hindu	1,371	761	610	...	...	...	965	545	420	...	...	...	...	...	...	...	...	...	
		88—91 Total	12,977	6,878	6,099	2	...	2	2,531	1,426	1,105	273	39	234	313	254	59	1,090	562	528	
		Total of Class C.	(e)379,584	198,438	181,146	211	112	99	206,401	106,127	100,274	8,228	4,108	4,120	41,849	22,544	19,305	37,175	20,292	16,883	(e) Including the 50,248 Saraogis and 2,195 Oswals returned as writers under Class B the total of Class C is 432,028.
Goldsmiths	92. Sonar	Hindu	33,958	18,036	15,922	29	15	14	17,488	9,177	8,311	1,030	528	502	2,768	1,436	1,332	2,899	1,844	1,055	
	93. "	Musalman	36	23	13	...	...	...	36	23	13	...	...	...	...	...	...	...	...	...	
		92—93 Total	33,994	18,059	15,935	29	15	14	17,524	9,200	8,324	1,030	528	502	2,768	1,436	1,332	2,899	1,844	1,055	
Barbers	94. Hajjam	Hindu	102,469	53,868	48,541	86	50	36	46,185	24,312	21,873	2,257	1,158	1,099	13,581	7,050	6,531	10,105	5,062	4,643	
	95. Nai	Musalman	711	358	353	...	...	...	492	235	257	...	...	...	...	...	...	...	...	...	
		94—95 Total	103,180	54,226	48,894	86	50	36	46,677	24,547	22,130	2,257	1,158	1,099	13,581	7,050	6,531	10,105	5,062	4,643	
Blacksmiths	96. Lohar	Hindu	27,251	14,229	13,022	...	...	...	5,532	2,908	2,624	122	59	53	4,630	2,437	2,193	3,402	1,850	1,552	
	97. "	Musalman	1,583	703	580	12	8	4	738	405	333	126	91	35	26	13	13	...	...	...	
		96—97 Total	28,834	14,932	13,602	12	8	4	6,270	3,313	2,957	248	150	88	4,656	2,450	2,206	3,402	1,850	1,552	
Carpenters and Turners.	98. Kharadi	Hindu	128	82	46	...	...	...	96	63	33	...	...	...	...	...	...	...	...	...	
	99. "	Musalman	81	39	42	...	...	...	...	...	...	...	...	...	25	11	14	...	...	...	

Table XVI.—Part III.—Castes, Tribes and Races—Rajputana Agency.

Group.	Caste.	Religion.	Dholpur. Total.	Dholpur. Males.	Dholpur. Females.	Kerowlee. Total.	Kerowlee. Males.	Kerowlee. Females.	Jhallawar. Total.	Jhallawar. Males.	Jhallawar. Females.	Tonk. Total.	Tonk. Males.	Tonk. Females.	Bundi. Total.	Bundi. Males.	Bundi. Females.	Kotah. Total.	Kotah. Males.	Kotah. Females.	Shahpura. Total.	Shahpura. Males.	Shahpura. Females.	Remarks.
			23	24	25	26	27	28	29	30	31	32	33	34	35	36	37	38	39	40	41	42	43	44
Traders—*contd.*	86. Bohra	Musalman	...	...	...	...	...	...	865	465	400	43	30	13	118	63	55	36	25	11	...	...	...	
	87. "	Hindu	...	...	...	52	18	34	31	22	9	...	...	...	...	...	...	...	...	...	...	...	...	
		84—87 Total	10,798	5,786	5,012	9,213	4,881	4,332	11,068	5,729	5,339	11,693	6,318	5,375	11,374	5,987	5,387	19,157	10,079	9,078	3,649	1,898	1,751	
Pedlars	88. Bisati	Musalman	...	...	...	...	...	...	...	...	...	...	...	...	...	...	...	...	...	...	...	...	...	
Carriers	89. Banjara	Hindu	...	...	...	...	...	...	2,366	1,275	1,091	750	415	335	613	377	235	4,631	2,294	2,337	2	...	2	
	90. "	Mahomedan (*Mukeni*).	...	...	...	...	...	...	...	...	...	...	...	...	...	...	...	...	...	...	...	...	...	
	91. Gwaria	Hindu	...	...	...	...	...	...	...	...	...	...	...	...	397	210	187	...	...	...	9	6	3	
		88—91 Total	...	...	...	...	...	...	2,366	1,275	1,091	750	415	335	1,010	587	423	4,631	2,294	2,337	11	6	5	
		Total of Class C	10,798	5,786	5,012	9,213	4,881	4,332	13,434	7,004	6,430	12,443	6,733	5,710	12,384	6,574	5,810	23,788	12,373	11,415	3,660	1,904	1,756	
Goldsmiths	92. Sonar	Hindu	1,185	663	522	865	450	415	2,245	1,233	1,012	1,283	679	604	1,442	768	674	2,929	1,649	1,280	375	194	181	
	93. "	Musalman	...	...	...	...	...	...	...	...	...	...	...	...	...	...	...	...	...	...	...	...	...	
		92-93 Total	1,185	663	522	865	450	415	2,245	1,233	1,012	1,283	679	604	1,442	768	674	2,929	1,649	1,280	375	194	181	
Barbers	94. Hajjam	Hindu	4,360	2,358	1,992	2,240	1,203	1,037	6,292	3,284	3,008	2,746	1,450	1,296	4,981	2,633	2,348	8,625	4,406	4,219	951	492	459	
	95. Nai	Musalman	...	...	...	...	...	...	39	22	17	47	23	24	133	78	55	...	...	...	...	...	...	
		94—95 Total	4,360	2,358	1,992	2,240	1,203	1,037	6,331	3,306	3,025	2,793	1,473	1,320	5,114	2,711	2,403	8,625	4,406	4,219	951	492	459	
Blacksmiths	96. Lohar	Hindu	281	148	133	733	380	353	3,569	1,755	1,814	1,195	651	544	2,601	1,369	1,232	4,636	2,382	2,254	559	290	269	
	97. "	Musalman	...	...	...	...	...	...	27	13	14	186	86	100	168	87	81	...	...	...	...	...	...	
		96—97 Total	281	148	133	733	380	353	3,596	1,768	1,828	1,381	737	644	2,769	1,456	1,313	4,636	2,382	2,254	559	290	269	
Carpenters and Turners.	98. Kharadi	Hindu	...	...	...	...	...	...	...	...	...	5	5	...	19	10	9	2	...	2	6	4	2	
	99. "	Musalman	...	...	...	...	...	...	1	...	1	...	...	...	16	9	7	39	19	20	...	...	...	

TABLE XVI.—Part III.—Castes, Tribes, and Races by Nationality or Traditional Occupation, Eastern Division, Rajputana—*contd.*

Group.	Caste.	Religion.	Divisional Strength.			Lawa.			Jeypore.			Kishengarh.			Alwar.			Bharatpur.			Remarks.
			Total.	Males.	Females.	Total.	Males.	Females.	Total.	Males.	Females.	Total.	Males.	Females.	Total.	Males.	Females.	Total.	Males.	Females.	
1	2	3	4	5	6	7	8	9	10	11	12	13	14	15	16	17	18	19	20	21	22
Carpenters and Turners—*contd.*	100. Lakhera	Hindu	4,844	2,537	2,307	16	5	11	2,212	1,211	1,001	206	112	94		...	...	370	192	178	
	101. "	Musalman	631	433	198	...	...	...	...	...	...	73	9	64	610	318	292	...	...	...	
	102. Khati	Hindu	103,732	53,034	49,698	78	44	34	51,537	26,612	24,925	2,309	1,181	1,128	14,024	7,162	6,862	10,070	5,392	4,678	
		98—102 Total	109,716	57,005	52,692	94	49	45	53,845	27,826	25,959	2,588	1,302	1,286	14,659	7,491	7,168	10,440	5,584	4,856	
Masons	103. Silawat	Hindu	1,071	538	533	...	...	...	538	264	274	...	...	...	...	...	...	...	...	...	
	104. "	Musalman	23	7	16	...	...	...	...	...	...	...	...	...	...	...	...	...	...	...	
		103—104 Total	1,094	545	549	...	...	...	538	264	274	...	...	...	...	...	...	...	...	...	
Brass and Copper-smiths.	105. Kasera	Hindu	459	210	249	...	...	...	...	...	...	...	...	...	5	1	4	...	...	...	
	106. "	Musalman	10	6	4	...	...	...	...	...	...	...	...	...	...	...	...	...	...	...	
	107. Tathera	Hindu	2,031	1,112	919	...	...	...	1,290	682	608	87	41	46	94	57	37	...	...	...	
		105—107 Total	2,500	1,328	1,172	...	...	...	1,290	682	608	87	41	46	99	58	41	...	...	...	
Tailors	108. Darzi	Hindu	21,016	10,705	10,311	12	7	5	10,096	5,182	4,914	616	310	306	1,771	926	845	1,770	919	851	
	109. "	Musalman	14	10	4	...	...	...	...	...	...	...	...	...	...	...	...	...	...	...	
		108—109 Total	21,030	10,715	10,315	12	7	5	10,096	5,182	4,914	616	310	306	1,771	926	845	1,770	919	851	
Grain-parchers	110. Bhadbhunja	Musalman	92	52	40	...	...	...	72	41	31	...	...	...	...	...	...	...	...	...	
	111. "	Hindu	3,848	2,132	1,716	2	1	1	1,075	577	498	79	36	43	681	349	332	997	610	387	
		110—111 Total	3,940	2,184	1,756	2	1	1	1,147	618	529	79	36	43	681	349	332	997	610	387	
Betel-leaf Dealers	112. Tamboli	Hindu	6,128	3,025	3,203	1	...	1	1,490	698	792	40	18	22	85	47	38	191	107	84	
Weavers, Calenderers and Dyers.	113. Chippa, Rangrez	Hindu	27,843	14,821	13,022	22	11	11	13,854	7,306	6,548	585	309	276	2,197	1,227	970	1,628	849	779	
	114. "	Musalman	3,942	2,143	1,799	94	55	39	545	324	221	381	201	180	1,479	831	648	...	...	...	
	115. Patwa	Hindu	3,019	1,474	1,545	...	...	...	1,532	718	813	...	...	...	265	142	123	630	313	317	
	116. "	Musalman	9	9	...	...	...	...	...	...	...	...	...	...	...	...	...	...	...	...	
	117. Julaha	"	3,917	1,894	2,023	...	...	...	496	253	243	367	195	172	1,003	523	480	...	...	...	
	118. Balai	Hindu	167,707	87,027	79,780	53	26	27	93,481	49,454	44,027	8,630	4,419	4,211	8,009	4,141	3,868	1,162	668	494	

Table XVI.—Part III.—Castes, Tribes and Races—Rajputana Agency.

Group.	Caste.	Religion.	Dholpur. Total.	Dholpur. Males.	Dholpur. Females.	Kerowlee. Total.	Kerowlee. Males.	Kerowlee. Females.	Jhalawar. Total.	Jhalawar. Males.	Jhalawar. Females.	Tonk. Total.	Tonk. Males.	Tonk. Females.	Bundi. Total.	Bundi. Males.	Bundi. Females.	Kotah. Total.	Kotah. Males.	Kotah. Females.	Shampura. Total.	Shampura. Males.	Shampura. Females.	Remarks.
			23	24	25	26	27	28	29	30	31	32	33	34	35	36	37	38	39	40	41	42	43	44
Carpenters and Turners—*contd.*	100. Lakhera	Hindu	...	...	...	59	31	28	272	152	120	340	176	164	338	165	173	853	395	458	178	98	80	
	101. "	Musalman	...	...	...	33	14	19	140	50	90	18	9	9	28	14	14	29	19	10	...	...	...	
	102. Khati	Hindu	4,561	2,418	2,143	2,160	1,158	1,002	5,571	2,920	2,651	2,648	1,353	1,295	3,263	1,719	1,544	6,593	3,902	3,091	918	473	445	
		98—102 Total	4,561	2,418	2,143	2,252	1,203	1,049	5,984	3,122	2,862	3,011	1,543	1,468	3,664	1,917	1,747	7,516	3,935	3,581	1,102	575	527	
Masons	103. Silawat	Hindu	...	...	...	...	...	...	209	111	98	324	163	161	...	...	...	...	...	...	...	...	...	
	104. "	Musalman	...	...	...	...	...	...	...	...	...	...	...	...	...	...	...	23	7	16	...	...	...	
		103—104 Total	...	...	...	...	...	...	209	111	98	324	163	161	...	...	...	23	7	16	...	...	...	
Brass and Coppersmiths.	105. Kasera	Hindu	...	...	...	...	...	...	230	120	110	...	...	...	...	...	...	224	89	135	...	...	...	
	106. "	Musalman	...	...	...	...	...	...	10	6	4	...	...	...	...	...	...	...	...	...	...	...	...	
	107. Tathera	Hindu	4	3	1	10	5	5	2	1	1	40	22	18	185	96	89	273	182	91	46	23	23	
		105—107 Total	4	3	1	10	5	5	242	127	115	40	22	18	185	96	89	497	271	226	46	23	23	
Tailors	108. Darzi	Hindu	653	364	289	140	82	58	2,137	1,125	1,012	666	339	327	742	396	346	2,131	909	1,222	282	146	136	
	109. "	Musalman	...	...	...	...	...	...	1	...	1	13	10	3	...	...	...	...	...	...	...	...	...	
		108—109 Total	653	364	289	140	82	58	2,138	1,125	1,013	679	349	330	742	396	346	2,131	909	1,222	282	146	136	
Grain-parchers.	110. Bhadbhunja	Musalman	...	...	...	...	...	...	12	6	6	8	5	3	...	...	...	...	...	...	...	...	...	
	111. "	Hindu	564	284	280	27	15	12	14	4	10	131	74	57	40	21	19	232	158	74	6	3	3	
		110—111 Total	564	284	280	27	15	12	26	10	16	139	79	60	40	21	19	232	158	74	6	3	3	
Betel-leaf Dealers.	112. Tamboli	Hindu	236	100	135	606	324	282	918	484	434	228	119	109	775	392	383	1,493	606	887	65	30	35	
Weavers, Calenderers and Dyers.	113. Chippa, Rangrez	Hindu	108	60	48	621	352	269	1,203	653	550	924	470	444	1,478	891	687	4,719	2,521	2,198	514	272	242	
	114. "	Musalman	...	...	...	144	64	80	286	166	120	118	46	72	638	317	321	4	...	4	523	139	114	
	115. Patwa	Hindu	...	...	...	...	...	...	80	41	39	41	16	25	70	36	34	395	205	190	7	3	4	
	116. "	Musalman	...	...	...	...	...	...	...	...	...	9	9	...	...	...	...	...	...	...	...	...	...	
	117. Julaha	"	...	...	...	82	41	41	221	115	96	283	138	145	1,002	525	477	433	64	369	...	...	...	
	118. Balai	Hindu	...	...	...	5	2	3	15,135	7,827	7,308	5,178	2,671	2,507	17,496	8,966	8,530	16,009	8,431	7,578	2,549	1,322	1,227	

TABLE XVI.—Part III.—Castes, Tribes, and Races by Nationality or Traditional Occupation, Eastern Division, Rajputana—*contd.*

Group.	Caste.	Religion.	Divisional Strength.			Lawa.			Jeypore.			Kishengarh.			Alwar.			Bhartpur.			Remarks.
			Total.	Males.	Females.	Total.	Males.	Females.	Total.	Males.	Females.	Total.	Males.	Females.	Total.	Males.	Females.	Total.	Males.	Females.	
1	2	3	4	5	6	7	8	9	10	11	12	13	14	15	16	17	18	19	20	21	22
Weavers, Calenderers and Dyers—*contd.*	119. Koli	Hindu	113,542	90,075	54,467	149	78	71	53,390	27,217	25,673	78	40	38	14,157	7,310	6,847	27,035	9,059	7,976	
	120. Dhanaka	"	25,994	13,578	12,416	...	...	...	17,940	9,425	8,515	125	19	106	7,142	3,717	3,425	...	...	...	
	121. Kandara	"	9,908	5,767	4,141	...	...	...	2,747	1,356	1,391	...	...	...	7	7	...	2,168	1,146	1,022	
	121 A. "	Musalman	113	78	35	13	6	7	100	72	28	...	...	...	...	...	...	...	...	...	
		113—121 A Total	355,994	186,766	169,228	331	176	155	184,084	96,625	87,459	10,166	5,183	4,983	34,259	17,898	16,361	22,623	12,035	10,588	
Washermen	122. Dhobi	Hindu	30,860	16,259	14,601	37	18	19	12,537	6,506	6,031	733	456	277	...	...	...	3,190	1,690	1,500	
	123. "	Musalman	5,397	2,686	2,711	...	...	...	310	160	150	...	...	...	5,087	2,526	2,561	...	...	...	
		122—123 Total	36,257	18,945	17,312	37	18	19	12,847	6,666	6,181	733	456	277	5,087	2,526	2,561	3,190	1,690	1,500	
Cotton-cleaners	124. Dhunia, Pinjara	Hindu	1,362	689	673	...	...	...	1,299	666	633	...	...	...	...	...	...	...	...	...	
	125. "	Musalman	4,620	2,363	2,257	...	...	...	315	152	163	471	241	230	1,009	528	481	...	...	...	
		124—125 Total	5,982	3,052	2,930	...	...	...	1,614	818	796	471	241	230	1,009	528	481	...	...	...	
Shepherds and Wool-weavers.	126. Ahir	Hindu	143,521	77,005	66,516	...	...	...	63,772	35,275	28,497	377	226	151	57,889	30,646	27,243	4,864	2,539	2,326	
	127. Gadi, Ghosi	Musalman	929	466	463	...	...	...	634	319	315	...	...	...	19	7	12	...	...	...	
	128. Rabari	Hindu	13,138	6,062	7,076	...	...	...	3,372	1,612	1,760	286	172	114	1,904	615	1,289	554	262	292	
	129. Gadariya and others.	"	16,303	8,630	7,673	...	...	...	137	70	67	...	...	...	11	11	...	4,887	2,643	2,244	
		126—129 Total	173,891	92,163	81,728	...	...	...	67,915	37,276	30,639	663	398	265	59,823	31,279	28,544	10,305	5,443	4,862	
Oil-pressers	130. Teli, Ghanchi	Hindu	32,605	17,144	15,461	17	11	6	5,971	3,105	2,866	627	335	292	4,052	2,137	1,915	799	424	375	
	131. "	Musalman	3,118	1,671	1,447	...	...	...	1,660	840	820	73	39	34	663	360	303	...	...	...	
		130—131 Total	35,723	18,815	16,908	17	11	6	7,631	3,945	3,686	700	374	326	4,715	2,497	2,218	799	424	375	
Potters	132. Kumhar	Hindu	165,588	85,615	79,973	58	28	30	90,571	46,863	43,708	3,955	1,977	1,978	18,847	9,795	9,052	11,692	6,131	5,560	
	133 "	Musalman	...	...	...	...	...	...	...	...	...	...	...	...	...	...	...	...	...	...	
		132—133 Total	165,588	85,615	79,973	58	28	30	90,571	46,863	43,708	3,955	1,977	1,978	18,847	9,795	9,052	11,692	6,131	5,560	

Table XVI.—Part III.—Castes, Tribes and Races—Rajputana Agency.

Group.	Caste.	Religion.	Dholpur.			Kerowlee.			Jhallawar.			Tonk.			Bundi.			Kotah.			Shahpura.			Remarks.
			Total.	Males.	Females.	Total.	Males.	Females.	Total.	Males.	Females.	Total.	Males.	Females.	Total.	Males.	Females.	Total.	Males.	Females.	Total.	Males.	Females.	
			23	24	25	26	27	28	29	30	31	32	33	34	35	36	37	38	39	40	41	42	43	
Weavers, etc.	119. Koli	Hindu	8,580	4,582	3,998	5,563	2,954	2,609	1,799	899	900	2,560	1,276	1,284	2,706	1,393	1,313	7,005	3,500	3,505	520	267	253
	120. Dhanuake	,,	274	144	130	36	20	16	7	3	4	401	212	189	...	...	...	13	11	2	56	27	29
	121. Kandara	,,	1,210	584	626	633	343	290	303	146	157	121	52	69	403	210	193	2,286	1,908	378	30	15	15
	121A. Do.	Musalman	...	...	...	...	...	...	...	...	...	...	...	...	...	...	...	...	...	...	...	...	...
		119—121 A Total	10,172	5,370	4,802	7,084	3,776	3,308	19,024	9,850	9,174	9,665	4,930	4,735	23,793	12,238	11,555	30,864	16,640	14,224	3,929	2,045	1,884
Washermen	122. Dhobi	Hindu	3,262	1,722	1,540	1,055	560	495	2,170	1,109	1,061	1,500	774	726	1,609	880	729	4,371	2,343	2,028	396	201	195
	123. Do.	Musalman	...	...	...	...	...	...	...	...	...	...	...	...	...	...	...	...	...	...	...	...	...
		122—123 Total	3,262	1,722	1,540	1,055	560	495	2,170	1,109	1,061	1,500	774	726	1,609	880	729	4,371	2,343	2,028	396	201	195
Cotton cleaners	124. Dhuniya Pinjara	Hindu	...	...	...	...	...	...	63	23	40	...	...	...	...	...	...	...	...	...	...	...	...
	125. Do. do.	Musalman	...	...	...	...	...	...	1,080	583	497	615	281	334	810	419	391	...	...	...	320	159	161
		124—125 Total	...	...	...	...	...	...	1,143	606	537	615	281	334	810	419	391	...	...	...	320	159	161
Shepherds and Wool-weavers.	126. Ahir	Hindu	761	451	310	88	53	35	4,126	2,201	1,925	4,024	1,680	2,344	1,301	673	628	6,720	3,689	3,031	49	23	26
	127. Gadi, Ghosi	Musalman	...	...	...	...	...	...	192	94	98	83	46	37	...	...	...	1	...	1	...	...	...
	128. Rabari	Hindu	35	10	16	102	53	49	458	265	193	250	122	128	1,640	753	887	4,330	2,079	2,251	207	110	97
	129. Gudariya and others.	,,	5,387	2,917	2,480	...	...	...	1,082	574	508	3,446	1,731	1,715	...	...	...	...	...	...	1,343	684	659
		126—129 Total	6,193	3,387	2,806	190	106	84	5,858	3,134	2,724	7,803	3,579	4,224	2,941	1,426	1,515	10,601	5,318	5,283	1,599	817	782
Oil-pressers	130. Teli, Ghanchi	Hindu	1,233	654	579	565	294	271	5,505	2,914	2,591	2,487	1,271	1,216	4,080	2,168	1,912	6,421	3,376	3,015	858	435	423
	131. Do.	Musalman	...	...	...	...	...	...	153	141	12	153	79	74	416	212	204	...	...	...	...	...	...
		130—131 Total	1,233	654	579	565	294	271	5,658	3,055	2,603	2,640	1,350	1,290	4,496	2,380	2,116	6,421	3,396	3,015	858	435	423
Potters	132. Kumhar	Hindu	3,698	1,936	1,762	2,739	1,394	1,345	5,713	2,856	2,857	4,722	2,447	2,275	8,593	4,449	4,144	12,108	6,258	5,850	2,893	1,481	1,412
	133. Do.	Musalman	...	...	...	...	...	...	...	...	...	...	...	...	...	...	...	...	...	...	...	...	...
		132—133 Total	3,698	1,936	1,762	2,739	1,394	1,345	5,713	2,856	2,857	4,722	2,447	2,275	8,593	4,449	4,144	12,108	6,258	5,850	2,893	1,481	1,412

TABLE XVI.—Part III.—Castes, Tribes, and Races by Nationality or Traditional Occupation, Eastern Division, Rajputana—*contd.*

Group.	Class.	Religion.	Divisional Strength.			Lawa.			Jeypore.			Kishengarh.			Alwar.			Bhartpur.			Remarks.
			Total.	Males.	Females.	Total.	Males.	Females.	Total.	Males.	Females.	Total.	Males.	Females.	Total.	Males.	Females.	Total.	Males.	Females.	
1	2	3	4	5	6	7	8	9	10	11	12	13	14	15	16	17	18	19	20	21	22
Glass-Workers	134. Kachera	Hindu	1,908	1,017	891	...	...	...	742	403	339	24	11	13	469	251	218	606	321	285	
	135. Do.	Musalman	942	507	435	...	...	...	530	308	222	...	...	...	...	...	...	...	...	...	
		134—135 Total	2,850	1,524	1,326	...	...	...	1,272	711	561	24	11	13	469	251	218	606	321	285	
Salt, etc., Workers	136. Agaria	Hindu	1,074	542	532	...	...	...	...	...	...	...	...	...	310	175	135	...	...	...	
	137. Kharol	"	7,030	3,588	3,442	87	48	39	6,716	3,405	3,311	...	...	...	...	...	...	...	...	...	
	138. Agaria and Kharol	"	2,625	1,370	1,246	...	...	...	...	...	...	537	287	250	...	...	...	...	...	...	
	139. Do.	Musalman	22	12	10	10	3	7	...	...	...	...	...	...	...	...	...	...	...	...	
		136—139 Total	10,751	5,521	5,230	97	51	46	6,716	3,405	3,311	537	287	250	310	175	135	...	...	...	
Goldsmiths' Refuse Collectors.	140. Nivaria	Hindu	118	53	65	...	...	...	...	...	...	...	...	...	...	...	...	...	...	...	
	141. Do.	Musalman	165	112	53	...	...	...	...	...	...	43	42	1	26	17	9	...	...	...	
		140—141 Total	283	165	118	...	...	...	...	...	...	43	42	1	26	17	9	...	...	...	
Fishermen	142. Mehra, Bhoi, etc.	Hindu	38,310	20,413	17,897	4	1	3	9,995	5,544	4,451	589	310	279	2,076	1,085	991	3,083	1,645	1,438	
Boatmen	143. Bhatiara	Musalman	694	396	298	...	...	...	...	...	...	...	...	...	689	396	293	...	...	...	
Palki Bearers	144. Bhisti	"	9,185	4,637	4,548	4	2	2	1,087	568	519	...	...	...	7,168	3,574	3,594	...	...	...	
Cooks, etc.	145. "	Hindu	97	94	3	...	...	...	97	94	3	...	...	...	...	...	...	...	...	...	
		142—145 Total	48,286	25,540	22,746	8	3	5	11,129	6,146	4,973	589	310	279	9,933	5,055	4,878	3,083	1,645	1,438	
Distillers	146. Kalal	Hindu	18,290	9,593	8,697	24	13	11	5,154	2,655	2,499	380	192	188	3,149	1,699	1,450	1,127	633	494	
	147. "	Musalman	104	63	41	...	...	...	104	63	41	...	...	...	...	...	...	...	...	...	
		146—147 Total	18,394	9,656	8,738	24	13	11	5,258	2,718	2,540	380	192	188	3,149	1,699	1,450	1,127	633	494	
Leather-Workers	148. Chamar	Hindu	537,196	281,997	255,199	426	221	205	243,048	127,270	115,778	...	...	...	82,936	42,874	40,062	94,637	50,099	44,538	
	149. Bargi	"	562	308	254	...	...	...	...	...	...	...	...	...	...	...	...	562	308	254	
	150. Mochi	"	3,928	2,052	1,876	...	...	...	2,627	1,404	1,223	...	...	...	229	121	108	209	104	105	
	151. Regar	"	51,803	26,639	25,164	64	27	37	49,960	25,672	24,288	...	...	...	...	...	...	...	...	...	
	152. Bola	"	5,430	2,787	2,643	...	...	...	...	...	...	...	...	...	...	...	...	...	...	...	

Group.	Caste.	Religion.	Dholpur.			Kerowlee.			Jhallawar.			Tonk.			Bundi.			Kotah.			Shahpura.			Remarks.
			Total.	Males.	Females.	Total.	Males.	Females.	Total.	Males.	Females.	Total.	Males.	Females.	Total.	Males.	Females.	Total.	Males.	Females.	Total.	Males.	Females.	
			23	24	25	26	27	28	29	30	31	32	33	34	35	36	37	38	39	40	41	42	43	
Glass-workers	134. Kachera	Hindu	56	27	29	...	...	...	11	4	7	...	...	...	...	...	...	...	...	...	...	...	...	
	135. Do.	Musalman	...	...	...	...	...	...	3	2	1	6	6	...	403	191	212	...	...	...	...	...	...	
		134—135 Total	56	27	29	...	...	...	14	6	8	6	6	...	403	191	212	...	...	...	...	...	...	
Salt, etc., workers	136. Agaria	Hindu	...	...	...	...	...	...	...	...	...	...	...	...	...	...	...	764	367	397	...	...	...	
	137. Kharol	Do.	...	...	...	24	11	13	203	124	79	...	...	...	...	...	...	...	...	...	...	...	...	
	138. Agaria and Kharol.	Do.	...	...	...	...	...	...	...	...	...	647	325	322	675	357	318	...	...	...	766	410	356	
	139. Do. do.	Musalman	...	...	...	...	...	...	...	...	...	12	9	3	...	...	...	...	...	...	...	...	...	
		135—139 Total	...	...	...	24	11	13	203	124	79	659	334	325	675	357	318	764	367	397	766	410	356	
Gold-smiths' Refuse collectors.	140. Niyaria	Hindu	...	...	...	...	...	...	2	2	...	3	3	...	...	...	...	98	41	57	15	7	8	
	141. Do.	Musalman	...	...	...	...	...	...	3	...	3	11	6	5	82	47	35	...	...	...	...	...	...	
		140—141 Total	...	...	...	...	...	...	5	2	3	14	9	5	82	47	35	98	41	57	15	7	8	
Fishermen	142. Menra, Bhoi, etc.	Hindu	3,432	1,837	1,595	1,312	727	585	3,574	1,865	1,709	2,335	1,231	1,104	4,098	2,148	1,950	6,576	3,378	3,198	1,236	642	594	
Boatmen	143. Bhatiara	Musalman	...	...	...	...	...	...	...	...	...	...	...	...	...	...	...	5	...	5	...	...	...	
Palki Bearers	144. Bhisti	Do.	...	...	...	...	...	...	400	209	191	373	219	154	137	69	68	34	34	...	42	22	20	
Coors, etc.	145. Do.	Hindu	...	...	...	...	...	...	...	...	...	...	...	...	...	...	...	...	...	...	...	...	...	
		142—145 Total	3,432	1,837	1,595	1,312	727	585	3,974	2,074	1,900	2,708	1,450	1,258	4,235	2,217	2,018	6,615	3,412	3,203	1,278	664	614	
Distillers	146. Kalal	Hindu	349	186	163	147	71	76	1,676	890	786	337	194	143	1,457	767	690	4,163	2,118	2,045	327	175	152	
	147. Do.	Musalman	...	...	...	...	...	...	...	...	...	...	...	...	...	...	...	...	...	...	...	...	...	
		147—146 Total	349	186	163	147	71	76	1,676	890	786	337	194	143	1,457	767	690	4,163	2,118	2,045	327	175	152	
Leather-workers	148. Chamar	Hindu	39,643	21,935	17,708	21,282	11,150	10,132	28,037	14,520	13,517	...	...	...	21,535	11,036	10,499	...	...	...	5,652	2,912	2,740	
	149. Bargi	Do.	...	...	...	...	...	...	...	...	...	...	...	...	...	...	...	...	...	...	...	...	...	
	150. Mochi	Do.	44	13	31	60	31	29	441	219	222	...	...	...	233	115	118	...	...	...	75	35	40	
	151. Regar	Do.	...	...	...	...	...	...	...	...	...	...	...	...	205	105	100	...	...	...	1,574	835	739	
	512. Bola	Do.	...	...	...	...	...	...	26	20	6	...	...	...	5,404	2,767	2,637	...	...	...	...	...	...	

TABLE XVI.—Part III.—Castes, Tribes, and Races by Nationality or Traditional Occupation, Eastern Division, Rajputana —*contd*

Group.	Caste.	Religion.	Divisional Strength.			Lawa.			Jeypore.			Kishengarh.			Alwar.			Bharatpur.			Remarks.
			Total.	Males.	Females.	Total.	Males.	Females.	Total.	Males.	Females.	Total.	Males.	Females.	Total.	Males.	Females.	Total.	Males.	Females.	
1	2	3	4	5	6	7	8	9	10	11	12	13	14	15	16	17	18	19	20	21	22
Leather-Workers	153. Meghool	Hindu	982	503	479	...	...	...	...	...	...	...	...	...	...	...	...	...	...	...	
	154. Jaita	Do.	546	293	253	...	...	...	546	293	253	...	...	...	...	...	...	...	...	...	
	155. Khangar	Do.	317	181	136	...	...	...	...	...	...	...	...	...	34	25	9	...	...	...	
	156. Babar	Do.	1,318	614	704	2	...	2	851	387	464	...	...	...	...	...	...	...	...	...	
	157. Unspecified	Do.	88,523	45,316	43,201	...	...	...	...	...	...	10,680	5,305	5,375	...	...	...	...	...	...	
		148—157 Total	690,595	360,680	329,915	492	248	244	297,032	155,026	142,006	10,680	5,305	5,375	83,199	43,000	40,199	95,408	50,511	44,897	
Scavengers	158. Mehtar	Hindu	65,386	33,664	31,722	51	24	27	26,141	13,526	12,615	1,447	774	673	13,222	6,728	6,494	8,126	4,300	3,826	
	159. Do.	Musalman	108	55	53	...	...	...	...	...	...	...	...	...	...	...	...	...	...	...	
		158—159 Total	65,494	33,719	31,775	51	24	27	26,141	13,526	12,615	1,447	774	673	13,222	6,728	6,494	8,126	4,300	3,826	
Leaf-plate Sellers	160. Bari or Rawat	...	2,487	1,327	1,160	...	...	...	1,326	717	609	130	61	69	323	167	156	4	1	3	
Personal Services	161. Charsa, Khawas, Gola, etc.	Hindu	63,121	31,050	32,071	268	125	143	41,465	20,656	20,809	3,672	1,683	1,989	6,314	3,181	3,133	778	433	345	
	162. Farash	Musalman	...	...	...	...	...	...	...	...	...	...	...	...	...	...	...	...	...	...	
		161—162 Total	63,121	31,050	32,071	268	125	143	41,465	20,656	20,809	3,672	1,683	1,989	6,314	3,181	3,133	778	433	345	
Unspecified	163. Unspecified	Hindu	2,309	1,349	960	...	...	...	54	43	11	...	...	...	399	252	147	...	...	...	
	164. Do.	Musalman	98	40	58	...	...	...	25	11	14	...	...	...	...	...	...	...	...	...	
		163—164 Total	2,407	1,389	1,018	...	...	...	79	54	25	...	...	...	399	252	147	...	...	...	
Butchers*	165. Kasai	Musalman	4,797	2,521	2,276	...	...	...	1,063	586	477	...	...	...	3,156	1,602	1,564	...	...	...	
	166. Khatik	Hindu	32,631	17,268	15,363	107	56	51	17,291	9,071	8,220	1,164	640	524	4,339	2,298	2,041	2,957	1,634	1,323	
		165—166 Total	37,428	19,789	17,639	107	56	51	18,354	9,657	8,697	1,164	640	524	7,495	3,890	3,605	2,957	1,634	1,323	
		Total of Class D	2,025,587	1,057,655	967,932	1,726	883	843	912,300	477,198	435,102	42,289	21,477	20,812	286,899	148,745	138,154	189,902	100,977	88,925	

Table XVI.—Part III.—Castes, Tribes and Races—Rajputana Agency.

Group.	Caste.	Religion.	Dholpur.			Kerowlee.			Jhallawar.			Tonk.			Bundi.			Kotah.			Shahpura.			REMARKS.
			Total.	Males.	Females.	Total.	Males.	Females.	Total.	Males.	Females.	Total.	Males.	Females.	Total.	Males.	Females.	Total.	Males.	Females.	Total.	Males.	Females.	
			23	24	25	26	27	28	29	30	31	32	33	34	35	36	37	38	39	40	41	42	43	44
	153. Mechool	Hindu	...	...	...	...	...	...	...	...	...	...	...	...	982	503	479	...	...	...	...	...	...	
	154. Jaita	Do.	...	...	...	...	...	...	...	...	...	...	...	...	...	...	...	...	...	...	...	...	...	
	155. Khangar	Do.	...	...	...	...	...	...	174	100	74	...	...	...	109	56	53	...	...	...	...	...	...	
	156. Basar	Do.	...	...	...	...	...	...	126	64	62	...	...	...	266	128	138	...	...	...	73	35	38	
	157. Unspecified	Do.	...	...	...	...	...	...	49	26	23	24,068	12,322	11,746	...	...	...	53,726	27,663	26,063	...	...	...	
		148—157 Total.	39,687	21,948	17,739	21,342	11,182	10,161	28,853	14,949	13,904	24,068	12,322	11,746	28,734	14,710	14,024	53,726	27,663	26,063	7,374	3,817	3,557	
Scavengers	158. Mehtar	Hindu	2,209	1,110	1,099	1,641	845	796	2,290	1,220	1,070	2,409	1,196	1,213	1,750	900	850	5,600	2,779	2,841	480	262	218	
	159. Do.	Mussalman	...	...	...	...	...	...	1	1	...	19	10	9	88	44	44	...	...	...	...	...	...	
		158—159 Total.	2,209	1,110	1,099	1,641	845	796	2,291	1,221	1,070	2,428	1,206	1,222	1,838	944	894	5,600	2,779	2,841	480	262	218	
Leaf-plate Sellers	160. Bari or Rawat	...	268	131	137	133	60	64	10	5	5	...	...	...	...	...	...	250	155	95	43	21	22	
Personal Service	161. Chakar Khawas, Gola, etc.	Hindu	...	...	...	...	...	...	62	39	23	1,249	622	627	4,267	1,954	2,313	3,168	1,469	1,699	1,878	888	990	
	162. Farash	Mussalman	...	...	...	...	...	...	...	...	...	...	...	...	...	...	...	...	...	...	...	...	...	
		161—162 Total.	...	...	...	...	...	...	62	39	23	1,249	622	627	4,267	1,954	2,313	3,168	1,469	1,699	1,878	888	990	
Unspecified	163. Unspecified	Hindu	126	90	36	...	...	...	776	434	342	753	421	332	193	104	89	...	...	...	8	5	3	
	164. Do.	Mussalman	...	...	...	...	...	...	39	11	28	34	18	16	...	...	...	...	...	...	...	...	...	
		163—164 Total.	126	90	36	...	...	...	815	445	370	787	439	348	193	104	89	...	...	...	8	5	3	
*Butchers	165. Kasai	Mussalman	...	...	...	221	120	101	49	25	24	203	105	98	1	1	...	95	86	9	9	6	3	
	166. Khatik	Hindu	1,326	786	530	577	297	280	414	223	191	1,423	771	652	1,267	600	567	1,514	710	804	362	182	180	
		165—166 Total.	1,326	786	530	798	417	381	463	248	215	1,626	876	750	1,268	601	567	1,609	796	813	371	188	183	
		Total of Class D.	83,845	46,532	38,313	43,903	23,113	20,790	99,621	51,899	47,722	70,705	35,983	34,722	100,025	51,441	48,584	168,450	87,078	81,372	25,922	13,329	12,593	

TABLE XVI.—Part III.—Castes, Tribes, and Races by Nationality or Traditional Occupation—Eastern Division—Rajputana—*contd.*

Group.	Caste.	Religion.	Divisional Strength.			Lawa.			Jeypore.			Kishengarh.			Alwar.			Bharatpur.			Remarks.
			Total.	Males.	Females.	Total.	Males.	Females.	Total.	Males.	Females.	Total.	Males.	Females.	Total.	Males.	Females.	Total.	Males.	Females.	
1	2	3	4	5	6	7	8	9	10	11	12	13	14	15	16	17	18	19	20	21	22
Grindstone Makers and Stone Quarriers	167. Sanoharash, etc.	Hindu	1,248	649	599	...	...	...	...	...	...	143	74	69	...	...	...	...	...	...	
Earth-workers and Stone Dressers.	168. Od, Beldar	Hindu	3,062	1,753	1,309	...	...	...	471	259	212	455	243	212	207	87	20	...	...	...	
	168a. Rajkumar	"	658	283	375	...	...	...	...	...	...	...	...	...	...	...	...	658	283	375	
			3,720	2,036	1,684																
Knife-grinders	169. Saikalgar	Hindu	1,921	973	948	...	...	...	1,048	549	499	29	15	14	110	55	55	214	104	110	
Mat-makers and Bamboo Splitters.	170. Bansfod	Hindu	328	166	162	...	...	...	...	...	...	43	34	9	...	...	...	...	...	...	
Hunters and Fowlers.	171. Moghia, Baori	Hindu	7,722	3,849	3,873	...	...	...	2,632	1,336	1,296	256	130	126	1,171	664	507	...	...	...	
	172. Kunjar	Do.	1,600	847	753	...	...	...	1,015	555	460	...	...	...	82	43	39	65	29	36	
	173. Sansi	Do.	21	...	21	...	...	...	...	...	...	...	...	...	...	...	...	...	...	..	
	174. Shikari	Do.	439	224	215	...	...	...	...	...	...	...	...	...	339	165	174	...	...	...	
	175. Saharia	Do.	5,855	2,974	2,881	...	...	...	...	...	...	...	...	...	...	...	...	...	...	...	
	176. Baori	Do.	3,455	1,848	1,607	35	17	18	...	...	...	...	...	...	...	...	...	...	...	...	
	177. Bidakhia	Do.	328	181	147	...	...	...	...	...	...	...	...	...	...	...	...	328	181	147	
	178. Unspecified	Do.	2,277	1,242	1,035	...	...	...	...	...	...	1,563	839	724	...	...	...	...	...	...	
		171—178 Total.	21,697	11,165	10,532	35	17	18	3,647	1,891	1,756	1,819	969	850	1,592	872	720	393	210	183	
Acrobats	179. Nat	Hindu	4,775	2,584	2,191	...	...	...	1,369	681	688	168	80	88	709	393	316	954	541	413	
	180. Do.	Musalman	70	26	44	...	...	...	48	22	26	...	...	...	...	...	...	...	...	...	
		179—180 Total.	4,845	2,610	2,235	...	.	...	1,417	703	714	168	80	88	709	393	316	954	541	413	
Jugglers	181. Bazigar, etc.	Hindu	949	498	451	...	...	...	557	294	263	...	...	...	5	5	...	...	...	...	
	182. Do.	Musalman	237	131	106	...	...	...	...	...	...	...	...	...	6	5	1	...	...	...	
		181-182 Total.	1,186	629	557	...	...	...	557	294	263	...	...	...	11	10	1	...	...	...	
Unspecified	183. Unspecified, including Nair, etc.	Hindu	22,312	11,793	10,519	40	22	18	19,113	10,173	8,940	35	17	18	4	2	2	...	...	...	
		Total Class E	57,257	30,021	27,236	75	39	36	26,253	13,869	12,384	2,692	1,432	1,260	2,533	1,419	1,114	2,219	1,138	1,081	

Table XVI.—Part III.—Castes, Tribes and Races—Rajputana Agency.

Group.	Caste.	Religion.	Dholpur. Total.	Dholpur. Males.	Dholpur. Females.	Kerowlee. Total.	Kerowlee. Males.	Kerowlee. Females.	Jhallawar. Total.	Jhallawar. Males.	Jhallawar. Females.	Tonk. Total.	Tonk. Males.	Tonk. Females.	Bundi. Total.	Bundi. Males.	Bundi. Females.	Kotah. Total.	Kotah. Males.	Kotah. Females.	Shahpura. Total.	Shahpura. Males.	Shahpura. Females.	REMARKS.
			23	24	25	26	27	28	29	30	31	32	33	34	35	36	37	38	39	40	41	42	43	
Grindstone Makers and Stone Quarriers.	167. Sangtarash, etc.	Hindu	...	...	...	5	2	3	...	...	...	...	...	...	957	499	458	...	...	...	143	74	69	
Earth-workers and Stone Dressers.	168. Od, Beldar	Hindu	21	13	8	94	56	38	522	289	233	107	53	54	449	244	205	798	491	307	36	18	20	
	Rajkumar	Do.	...	...	...	...	...	...	...	...	...	...	...	...	...	...	...	...	...	...	...	...	...	
Knife-grinders	169. Saikalgar	Hindu	87	46	41	95	40	55	178	91	87	23	10	13	42	19	23	95	44	51	...	...	...	
Mat-makers and Bamboo Splitters.	170. Bansfod	Hindu	...	...	...	...	...	...	...	...	...	...	...	...	43	19	24	242	113	129	...	...	...	
Hunters and Fowlers.	171. Moghia, Baori	Hindu	...	...	...	105	62	43	1,241	614	627	225	116	109	...	...	...	1,880	820	1,060	212	107	105	
	172. Kunjar	Do.	...	...	...	...	...	...	331	173	158	...	...	...	...	...	...	106	46	60	1	1	...	
	173. Sansi	Do.	...	...	...	...	...	...	21	...	21	...	...	...	...	...	...	...	...	...	...	...	...	
	174. Shikari	Do.	...	...	...	...	...	...	100	59	41	...	...	...	...	...	...	...	...	...	...	...	...	
	175. Sansia	Do.	...	...	...	...	...	...	5,855	2,974	2,881	...	...	...	...	...	...	...	...	...	...	...	...	
	176. Bagri	Do.	...	...	...	...	...	...	3,401	1,831	1,570	...	...	...	...	...	...	19	...	19	...	...	...	
	177. Bidakhia	Do.	...	...	...	...	...	...	...	...	...	...	...	...	...	...	...	...	...	...	...	...	...	
	178. Unspecified	Do.	17	10	7	...	...	...	...	...	...	552	318	234	145	75	70	...	...	...	...	...	...	
		171—178 Total.	17	10	7	105	62	43	10,949	5,651	5,298	777	434	343	145	75	70	2,005	866	1,139	213	108	105	
Acrobats	179. Nat	Hindu	546	347	199	14	12	2	349	192	157	80	32	48	306	159	147	224	118	106	56	29	27	
	180. Do.	Musalman	...	...	...	...	...	...	...	...	...	19	4	15	3	...	3	...	...	...	...	...	...	
		179—180 Total.	546	347	199	14	12	2	349	192	157	99	36	63	309	159	150	224	118	106	56	29	27	
Jugglers	181. Baziger, etc.	Hindu	...	...	...	...	...	...	65	35	30	152	65	87	131	79	52	...	...	...	39	20	19	
	182. Do.	Musalman	...	...	...	...	...	...	...	...	...	218	118	100	13	8	5	...	...	...	...	...	...	
		181—182 Total.	...	...	...	...	...	...	65	35	30	370	183	187	144	87	57	...	...	...	39	20	19	
Unspecified	183. Unspecified, including Naik, etc.	Hindu	...	...	...	...	...	...	8	5	3	1,779	904	875	1,333	670	663	...	...	...	...	...	...	
	Total Class E		671	416	255	313	172	141	12,071	6,263	5,808	3,155	1,620	1,535	3,422	1,772	1,650	3,364	1,632	1,732	489	249	240	

TABLE XVI.—Part III.—Castes, Tribes and Races by Nationality or Traditional Occupation—Eastern Division—Rajputana—*contd.*

Group.	Caste.	Religion.	Divisional Strength.			Lawa.			Jeypore.			Kishengarh.			Alwar.			Bhurtpur.			Remarks.
			Total.	Males.	Females.	Total.	Males.	Females.	Total.	Males.	Females.	Total.	Males.	Females.	Total.	Males.	Females.	Total.	Males.	Females.	
1	2	3	4	5	6	7	8	9	10	11	12	13	14	15	16	17	18	19	20	21	22
Tribal Communities of Foreign Asiatic Origin or Reputed Descent.	184. Moghal	Muhammadan	8,903	4,679	4,224	...	...	...	3,588	1,889	1,699	108	60	48	1,285	687	608	1,133	564	569	
	185. Shaikh	Do.	246,285	129,133	117,152	...	...	...	128,923	67,224	61,699	3,979	2,088	1,891	14,191	7,018	7,173	48,032	25,799	22,233	
	186. Pathan	Do.	85,973	45,282	40,691	...	...	...	40,795	21,962	18,833	1,752	883	869	7,006	3,760	3,246	6,613	3,666	2,947	
	187. Biloochi	Do.	31	16	15	...	...	...	...	...	...	...	...	...	31	16	15	...	...	...	
	188. Arab	Do.	13	8	5	...	...	...	...	...	...	...	...	...	...	...	...	...	...	...	
	189. Vilayteis	Do.	76	60	16	...	...	...	...	...	...	...	...	...	...	...	...	...	...	...	
	190. Deswali	Do.	18,095	9,452	8,643	...	...	...	...	...	...	420	245	175	...	...	...	...	...	...	
	191. Others	Do.	321	206	115	...	...	...	179	102	77	...	...	...	79	66	13	15	6	9	
		184—191 Total.	359,697	188,836	170,861	...	...	...	173,485	91,177	82,308	6,258	3,275	2,983	22,602	11,547	11,055	55,793	30,035	25,758	
	192. Jews	Jews	1	1	...	...	...	...	1	1	...	...	...	...	...	...	...	...	...	...	
	193. Parsis	Parsis	36	21	15	...	...	...	25	14	11	5	3	2	2	1	1	...	...	...	
	194. Sikh	Sikh	472	249	223	...	...	...	75	37	38	5	3	2	34	21	13	...	...	...	
		192—194 Total.	508	271	237	...	...	...	101	52	49	10	6	4	36	22	14	...	...	...	
Christians	195. Christian Converts.	Christians	374	209	165	...	...	...	180	102	78	21	11	10	109	63	46	2	2	...	
	196. Indo-Portuguese	Do.	25	12	13	...	...	...	16	7	9	...	...	...	8	4	4	...	...	...	
	197. Eurasians	Do.	255	132	123	...	...	...	224	116	108	...	...	...	17	11	6	...	...	...	
	198. English	Do.	204	112	92	...	...	...	165	91	74	...	...	...	17	10	7	4	2	2	
	199. Scotch	Do.	59	28	31	...	...	...	43	22	21	...	...	...	11	4	7	...	...	...	
	200. Irish	Do.	59	31	28	...	...	...	50	25	25	...	...	...	3	1	2	...	...	...	
	201. German	Do.	10	2	8	...	...	...	10	2	8	...	...	...	...	...	...	...	...	...	
	202. French	Do.	5	5	...	...	...	...	4	4	...	...	...	...	...	...	...	...	...	...	
	203. Swiss	Do.	1	...	1	...	...	...	...	...	...	...	...	...	1	...	1	...	...	...	
	204. Spanish	Do.	1	1	...	...	...	...	1	1	...	...	...	...	...	...	...	...	...	...	
	205. Greek	Do.	2	1	1	...	...	...	2	1	1	...	...	...	...	...	...	...	...	...	
	206. Russian	Do.	3	1	2	...	...	...	3	1	2	...	...	...	...	...	...	...	...	...	
	207. Armenian	Do.	4	2	2	...	...	...	4	2	2	...	...	...	...	...	...	...	...	...	
	208. American	Do.	4	2	2	...	...	...	4	2	2	...	...	...	...	...	...	...	...	...	
	209. African	Do.	1	1	...	...	...	...	1	1	...	...	...	...	...	...	...	...	...	...	
	210. Australian	Do.	1	...	1	...	...	...	1	...	1	...	...	...	...	...	...	...	...	...	
		195—210 Total.	1,008	539	469	...	...	...	708	377	331	21	11	10	166	93	73	6	4	2	
	Total of Class F		361,213	189,646	171,567	...	...	...	174,224	91,606	82,688	6,289	3,292	2,997	22,804	11,662	11,142	55,799	30,039	25,760	

Group.	Caste.	Religion.	Dholpur.			Karoulee.			Jhallawar.			Tonk.			Bundi.			Kotah.			Shahpura.			REMARKS.
			Total.	Males.	Females.	Total.	Males.	Females.	Total.	Males.	Females.	Total.	Males.	Females.	Total.	Males.	Females.	Total.	Males.	Females.	Total.	Males.	Females.	
			23	24	25	26	27	28	29	30	31	32	33	34	35	36	37	38	39	40	41	42	43	
Tribal Communities of Foreign Asiatic Origin or Reputed Descent.	184. Moghal	Musalman	421	274	147	490	238	252	512	268	244	397	181	216	...	...	...	959	518	441	...	...	...	
	185. Shaikh	Do.	11,781	6,405	5,376	4,696	2,429	2,267	6,280	3,279	3,001	5,194	2,654	2,540	561	301	260	22,648	11,936	10,712	...	...	...	
	186. Pathan	Do.	4,365	1,979	2,386	2,445	1,252	1,193	7,713	4,081	3,632	7,989	3,968	3,981	79	46	33	7,277	3,706	3,571	...	...	...	
	187. Biloch	Do.	...	...	...	...	...	...	...	...	...	...	...	...	...	...	...	...	...	...	...	...	...	
	188. Arab	Do.	...	...	...	...	...	...	...	...	...	13	8	5	...	...	...	...	...	...	...	...	...	
	189. Vilayteis	Do.	...	...	...	...	...	...	15	7	8	53	45	8	7	7	...	...	...	...	1	1	...	
	190. Deswali	Do.	...	...	...	...	...	...	...	...	...	10,430	5,339	5,091	5,612	3,039	2,573	...	...	...	1,633	829	804	
	191. Otheers	Do.	34	24	10	...	...	...	...	...	...	14	8	6	...	...	...	...	...	...	...	...	...	
		184—191 Total.	16,601	8,682	7,919	7,631	3,919	3,712	14,520	7,635	6,885	24,030	12,183	11,847	6,259	3,393	2,866	30,884	16,160	14,724	1,634	830	804	
	192. Jews	Jews	...	...	...	...	...	...	...	...	...	...	...	...	...	...	...	...	...	...	...	...	...	
	193 Parsis	Parsis	...	...	...	...	...	...	...	...	...	...	...	...	3	2	1	...	...	...	1	1	...	
	194. Sikh	Sikh	25	15	10	...	...	...	154	85	69	...	...	...	...	...	...	178	88	90	...	...	...	
		192—194 Total.	25	15	10	...	...	...	154	85	69	...	...	...	3	2	1	178	88	90	1	1	...	
Christians	195. Christian Converts.	Christians	...	...	...	...	...	...	...	...	...	10	6	4	...	...	...	51	24	27	1	1	...	
	196. Indo-Portuguese	Do.	...	...	...	...	...	...	1	1	...	...	...	...	...	...	...	...	...	...	...	...	...	
	197. Eurasians	Do.	...	...	...	7	3	4	7	2	5	...	...	...	...	...	...	...	...	...	...	...	...	
	198. English	Do.	2	2	...	5	3	2	8	2	6	3	2	1	...	...	...	...	...	...	...	...	...	
	199. Scotch	Do.	...	...	...	...	...	...	1	...	1	...	...	...	...	...	...	4	2	2	...	...	...	
	200. Irish	Do.	4	3	1	2	1	...	1	1	...	...	...	...	...	...	...	...	...	...	...	...	...	
	201. German	Do.	...	...	...	...	...	...	...	...	...	...	...	...	...	...	...	...	...	...	...	...	...	
	202. French	Do.	...	...	...	...	...	...	...	...	...	...	...	...	...	...	...	...	...	...	1	1	...	
	203. Swiss	Do.	...	...	...	...	...	...	...	...	...	...	...	...	...	...	...	...	...	...	...	...	...	
	204. Spanish	Do.	...	...	...	...	...	...	...	...	...	...	...	...	...	...	...	...	...	...	...	...	...	
	205. Greek	Do.	...	...	...	...	...	...	...	...	...	...	...	...	...	...	...	...	...	...	...	...	...	
	206. Russian	Do.	...	...	...	...	...	...	...	...	...	...	...	...	...	...	...	...	...	...	...	...	...	
	207. *Armenian	Do.	...	...	...	...	...	...	...	...	...	...	...	...	...	...	...	...	...	...	...	...	...	* Include 3 Eurasians, viz., 2 Males and 1 Female and 1 Female Native Christian.
	208. American	Do.	...	...	...	...	...	...	...	...	...	...	...	...	...	...	...	...	...	...	...	...	...	
	209. African	Do.	...	...	...	...	...	...	...	...	...	...	...	...	...	...	...	...	...	...	...	...	...	
	210. Australian	Do.	...	...	...	...	...	...	...	...	...	...	...	...	...	...	...	...	...	...	...	...	...	
		195—210 Total.	6	5	1	13	7	6	18	6	12	13	8	5	...	...	...	55	26	29	2	2	...	
		Total of Class F.	16,632	8,702	7,930	7,644	3,926	3,718	14,692	7,728	6,966	24,043	12,191	11,852	6,262	3,395	2,867	31,117	16,274	14,843	1,637	833	804	

TABLE XVI.—Part III.—Castes, Tribes, and Races by Nationality or Traditional Occupation—Eastern Division—Rajputana —*contd.*

ABSTRACT.

Class.	Religion.	Divisional Strength.			Lawa.			Jeypore.			Kishengarh.			Alwar.			Bharatpur.			Remarks.
		Total.	Males.	Females.	Total.	Males.	Females.	Total.	Males.	Females.	Total.	Males.	Females.	Total.	Males.	Females.	Total.	Males.	Females.	
1	2	3	4	5	6	7	8	9	10	11	12	13	14	15	16	17	18	19	20	21
Total of Class A	Animistic	45,608	23,689	21,939	...	...	...	2,341	1,226	1,115	886	480	406	37	25	12	...	...	...	
	Hindus	2,151,970	1,172,529	979,441	1,038	527	511	970,826	537,864	433,962	43,170	22,389	20,781	176,702	95,045	81,657	209,734	116,414	93,320	
	Musalman	166,982	88,484	78,498	...	...	...	7,779	4,185	3,594	569	379	190	109,622	57,544	52,078	46,947	25,300	21,647	
	Total	2,364,580	1,284,702	1,079,878	1,038	527	511	980,946	537,275	443,671	44,625	23,608	21,017	286,361	152,614	133,747	256,681	141,714	114,967	
Total of Class B	Hindus	938,610	501,766	436,844	242	128	114	483,266	258,187	225,079	18,602	9,644	8,958	99,142	51,812	47,330	92,326	50,439	41,887	
	Musalman	54,394	28,647	25,747	27	17	10	11,247	6,042	5,205	796	434	362	27,080	14,545	12,535	4,520	2,263	2,257	
	Jains	52,616	28,233	24,383	41	22	19	37,569	20,005	17,564	1,995	1,043	952	118	57	61	1,681	968	713	
	Total	1,045,620 *(a)	558,646	486,974	310	167	143	532,082	284,234	247,848	21,393	11,121	10,272	127,340	66,914	60,426	98,527	53,670	44,857	*(a) Including 50,248 Saraogis and 2,105 Oswals entered as "writers."
Total of Class C	Hindus	339,993	177,858	161,735	24	14	10	195,744	101,168	95,576	4,402	2,298	2,103	38,316	20,703	17,613	34,448	18,931	15,517	
	Musalman	1,526	720	806	...	...	...	36	25	11	272	38	234	156	74	82	...	...	...	
	Jains	38,465	19,860	18,605	187	98	89	9,621	4,934	4,687	3,555	1,772	1,783	3,377	1,767	1,610	2,727	1,361	1,366	
	Total	379,584 †(b)	198,438	181,146	211	112	99	206,401	106,127	100,274	8,228	4,108	4,120	41,849	22,544	19,305	37,175	20,292	16,883	† (b) Excluding 50,248 Saraogis and 2,105 Oswals entered as writers in Class A.
Total of Class D	Hindus	1,984,246	1,036,371	947,875	1,593	800	764	904,153	472,898	431,255	40,755	20,659	20,096	265,939	138,049	127,890	189,902	100,077	88,925	
	Musalman	41,341	21,284	20,057	133	74	59	8,147	4,300	3,847	1,534	818	716	20,960	10,696	10,264	...	...	...	
	Jains	...	...	.	..	...	...	...	...	...	...	...	...	...	...	...	...	...	...	
	Total	2,025,587	1,057,655	967,932	1,726	883	843	912,300	477,198	435,102	42,289	21,477	20,812	286,899	148,745	138,154	189,902	100,977	88,925	
Total of Class E	Hindus	56,950	29,864	27,086	75	39	36	26,205	13,847	12,358	2,692	1,432	1,260	2,527	1,414	1,113	2,219	1,138	1,081	
	Musalman	307	157	150	...	...	...	48	22	26	...	...	...	6	5	1	...	...	...	
	Total	57,257	30,021	27,236	75	39	36	26,253	13,869	12,384	2,692	1,432	1,260	2,533	1,419	1,114	2,219	1,138	1,081	
Total of Class F	Christians	1,008	539	469	...	...	...	708	377	331	21	11	10	166	93	73	6	4	2	
	Musalman	350,697	182,836	170,861	...	...	...	173,485	91,177	82,308	6,258	3,275	2,983	22,602	11,547	11,055	55,793	30,035	25,758	
	Jews	2	1	...	...	...	...	1	1	...	...	...	...	...	...	...	...	...	...	
	Parsi	36	21	15	...	...	...	25	14	11	5	3	2	2	1	1	...	...	...	
	Sikh	444	232	212	...	...	...	75	37	38	5	3	2	7	4	3	...	...	...	
	Sikh (Hindu)	27	17	10	...	...	...	...	...	...	...	...	...	27	17	10	...	...	...	
	Total	361,213	189,646	171,567	...	...	...	174,294	91,606	82,688	6,289	3,292	2,997	22,804	11,662	11,142	55,799	30,039	25,760	
	GRAND TOTAL	5,233,941	2,919,108	2,314,733	3,360	1,728	1,632	2,832,276	1,510,309	1,321,967	125,516	65,038	60,478	767,786	403,898	363,888	640,303	347,830	292,473	

Class.	Religion.	Dholpur.			Karowlee.			Jhallawar.			Tonk.			Bundi.			Kotah.			Sharpura.			REMARKS.
		Total.	Males.	Females.	Total.	Males.	Females.	Total.	Males.	Females.	Total.	Males.	Females.	Total.	Males.	Females.	Total.	Males.	Females.	Total.	Males.	Females.	
		22	23	24	25	26	27	28	29	30	31	32	33	34	35	36	37	38	39	40	41	42	
Total of Class A	Animistics	...	...	...	...	...	...	17,674	9,149	8,525	5,058	2,698	2,360	6,988	3,547	3,441	10,041	5,250	4,791	2,603	1,354	1,249	
	Hindus	115,401	66,827	48,574	67,952	38,000	29,952	144,877	78,225	66,652	59,576	31,842	27,734	124,468	66,862	57,606	218,924	113,831	105,093	19,312	10,313	8,999	
	Musalman	...	...	...	...	...	...	1,142	613	529	376	192	184	...	...	...	42	6	36	505	265	240	
	Total	115,401	66,827	48,574	67,952	38,000	29,952	163,693	87,987	75,706	65,010	34,732	30,278	131,456	70,409	61,047	228,997	119,077	109,920	22,420	11,932	10,488	
Total of Class B	Hindus	49,072	27,995	21,077	26,595	13,943	12,652	34,835	18,698	16,137	20,286	10,831	9,455	37,583	20,027	17,556	68,255	35,657	32,598	8,406	4,405	4,001	
	Musalman	822	400	422	822	440	382	2,533	1,281	1,252	2,587	1,316	1,271	1,291	662	629	2,296	1,030	1,266	373	217	156	
	Jains	2,649	1,465	1,184	145	80	65	2,722	1,620	1,102	705	346	359	3,252	1,753	1,499	...	...	...	739	374	365	
	Total	52,543	29,860	22,683	27,562	14,463	13,099	40,090	21,599	18,491	23,578	12,493	11,085	42,126	22,442	19,684	70,551	36,687	33,864	9,518	4,996	4,522	
Total of Class C	Hindus	10,798	5,786	5,012	8,999	4,760	4,239	11,244	5,990	5,254	6,483	3,475	3,008	7,907	4,029	3,878	18,583	9,624	8,959	2,046	1,080	966	
	Musalman	...	...	...	...	...	...	865	465	400	43	30	13	118	63	55	36	25	11	...	...	...	
	Jains	...	...	...	214	121	93	1,325	549	776	5,917	3,228	2,689	4,750	2,482	2,277	5,169	2,724	2,445	1,614	824	790	
	Total	10,798	5,786	5,012	9,213	4,881	4,332	13,434	7,004	6,430	12,443	6,733	5,710	12,384	6,574	5,810	23,788	12,373	11,415	3,660	1,904	1,756	
Total of Class D	Hindus	83,845	45,532	38,313	43,123	22,874	20,549	96,974	50,455	46,519	68,474	34,838	33,636	96,103	49,428	46,675	167,787	86,849	80,938	25,298	13,003	12,295	
	Musalman	...	...	...	480	239	241	2,647	1,444	1,203	2,231	1,145	1,086	3,922	2,013	1,909	663	229	434	624	326	298	
	Jains	...	...	...	...	...	...	...	...	...	...	...	...	...	...	...	...	...	...	...	...	...	
	Total	83,845	45,532	38,313	43,903	23,113	20,790	99,621	51,899	47,722	70,705	35,983	34,722	10,025	51,441	48,584	168,450	87,078	81,372	25,922	13,329	12,593	
Total of Class E	Hindus	671	416	255	313	172	141	12,071	6,263	5,808	2,918	1,498	1,420	3,406	1,764	1,642	3,364	1,632	1,732	489	249	240	
	Musalman	...	...	...	...	...	...	...	...	...	237	122	115	16	8	8	...	...	...	...	...	...	
	Total	671	416	255	313	172	141	12,071	6,263	5,808	3,155	1,620	1,535	3,422	1,772	1,650	3,364	1,632	1,732	489	249	240	
Total of Class F	Christians	6	5	1	13	7	6	18	6	12	13	8	5	...	...	...	56	26	29	2	2	...	
	Musalman	16,601	8,682	7,919	7,631	3,919	3,712	14,520	7,635	6,885	24,030	12,183	11,847	6,259	3,393	2,866	30,884	16,160	14,724	1,634	830	804	
	Jews	...	...	...	...	...	...	...	...	...	...	...	...	...	...	...	...	...	...	...	...	...	
	Parsis	...	...	...	...	...	...	...	...	...	...	...	...	3	2	1	...	...	...	1	1	...	
	Sikhs	25	15	10	...	...	...	154	85	69	...	...	...	...	...	...	178	88	90	...	...	...	
	Sikh (Hindu)	...	...	...	...	...	...	...	...	...	...	...	...	...	...	...	...	...	...	...	...	...	
	Total	16,632	8,702	7,930	7,644	3,926	3,718	14,692	7,726	6,966	24,043	12,191	11,852	6,262	3,395	2,867	31,117	16,274	14,843	1,637	833	804	
	GRAND TOTAL	279,890	157,123	122,767	156,587	84,555	72,032	343,601	182,478	161,123	198,934	103,752	95,182	295,675	156,033	139,642	528,287	273,121	255,146	63,646	33,243	30,403	

RAJPUTANA AGENCY.

CENSUS OF 1891.

IMPERIAL TABLE XVI.—PART IV.

Castes, Tribes, and Races by Nationality or traditional Occupation.

Total Rajputana comprising the Southern, Western and Eastern Divisions, and including Railway Europeans, etc., and detached tracts of Central India under Meywar.

The figures for Cantonments have been shown separately, *vide* Part V.

The population according to caste is distributed as shown below:—

Classification of Caste.	Population.
A.—Agricultural	4,495,152
B.—Professional	2,112,028
C.—Commercial	715,526
D.—Artisan and Village Menial . . .	3,724,536
E.—Vagrant, Minor Artisans and Performers .	181,736
F.—Races and Nationalities	484,759
TOTAL .	11,713,737

Add—

(1)—Population of States censused but not returned in this Table, *vis.*:—		
Banswara . . .	186,043	
Partabgarh . . .	87,975	
		274,018
(2)—Unenumerated Population of—		
Kushalgarh . . .	25,598	
Meywar	134,429	
Dungurpur . . .	66,952	
Sirohi	2,866	
		229,839
(3)—Cantonments (shown in Part V) . .		2,749
TOTAL RAJPUTANA .		12,220,343

The religions distribution of the castes is shown below :—

Religions.	Population.				
	Returned in Table XVI.	Censused but not returned in Table XVI.	Unenumerated.	Cantonment.	Total.
Hindus and Aryas . .	9,945,976	113,893	2,860	1,694	10,064,423
Animistic (Bhils) . . .	377,782	138,271	226,979	665	743,697
Sikh (Hindu) . . .	28	...	...	...	28
Sikh	1,107	...	...	9	1,116
Christians	1,789	1	...	67	1,857
Parsis	324	4	...	...	238
Jews	15	...	...	...	15
Musalmans	981,305	9,732	...	314	991,351
Jains	405,501	12,117	...	...	417,618
Total .	11,713,737	274,018	229,839	2,749	1,220,343

The undernoted Bhils have been entered in this Table under Animistic. In Table VI they have been shown as Hindus :—

Divisions.	Bhil Population.
Eastern Division	45,628
Western ,, ...	70,900
Southern ,, ...	14,158
Cantonments	552
Total .	131,238

It was not found possible for the Banswara and Partabgarh Durbars to return the population of those States by caste.

Oswals and Saraogis are traders and will be found classed as such in the review on the general report of the Census operations. But 54,121 Saraogis and 146,620 Oswals, who mostly serve as clerks and in other official capacities, call themselves no longer traders, they have been, therefore, at the suggestion of the Durbar authorities, transferred to class B, group 5 as "writers." This, however, is their occupation, their caste remains the same as those of their fellow Oswals and Saraogis returned under class C.

In the statistical review "traders" and "writers" have been grouped together.

IMPERIAL TABLE.

TABLE XVI.—Part IV.—Castes, Tribes, and Races by Nationality or Traditional Occupation—Rajputana.

Name and Classification.				Total Strength.			Western Division (Rajputana).			Southern Division (Rajputana).			Eastern Division (Rajputana).			Religious distribution.		
Class.	Group.	Caste, etc.	Religion.	Total.	Males.	Females.	Total.	Males.	Females.	Total.	Males.	Females.	Total.	Males.	Females.	Hindus, Animistics, Aryas.	Musalmans.	Jains.
1	2	3	4	5	6	7	8	9	10	11	12	13	14	15	16	17	18	19
A.—Agricultural.	I.—Military and Dominant.	1. Rajput	Hindu	748,695	427,602	321,093	339,302	193,099	146,203	164,409	91,686	72,723	244,984	142,817	102,167	...	...	...
		2. Rajput	Musalman	36,532	17,982	18,550	31,690	15,469	16,221	...	...	...	4,842	2,513	2,329	..	...	...
		3. Gujar	Hindu	572,517	319,866	252,651	27,018	13,975	13,043	95,511	55,993	39,518	449,988	249,898	200,090	...	...	...
		4. Gujar	Musalman	486	245	241	486	245	241	...	...	...	...	...	...	...	...	...
		5. Jat	Do.	2,198	1,188	1,010	2,169	1,170	999	...	...	...	29	18	11	...	...	...
		6. Jat	Hindu	1,053,962	570,802	483,160	518,576	281,094	237,482	84,635	43,797	40,838	450,751	245,911	204,840	...	...	...
		7. Kaim Khani	Musalman	19,490	10,785	9,155	10,567	6,182	4,385	1,178	205	973	8,195	4,398	3,797	...	...	...
		8. Maratha	Hindu	491	260	231	12	7	5	20	12	8	459	241	218	...	...	...
		1—8 Total	...	2,434,821	1,348,730	1,086,091	929,820	511,241	418,579	345,753	191,693	154,060	1,159,248	645,796	513,452	2,375,665	59,156	...
	II.—Other Agricultural including (a) Cultivators, (b) Cattle-breeders and Graziers, (c) Field-labourers.	9. Mali	Hindu	358,231	191,921	166,310	71,094	37,848	33,246	24,375	15,851	8,524	262,762	138,222	124,540	...	...	...
		10. Rathi	Do.	4,184	2,108	2,076	...	...	...	1,876	985	891	2,308	1,123	1,185	...	...	...
		11. Kurmi, Kunbi	Do.	3,317	1,822	1,495	...	...	...	24	16	8	3,293	1,806	1,487	...	...	...
		12. Lodha	Do.	45,519	22,935	22,584	...	...	...	642	389	253	44,877	22,546	22,331	..	...	...
		13. Patel	Do.	22,881	11,506	11,375	...	...	...	22,881	11,506	11,375	...	...	...	...	...	...
		14. Kalbi	Do.	33,526	15,085	18,441	27,265	11,895	15,370	5,430	2,779	2,651	831	411	420	...	...	...
		15. Thakurla	Do.	4,310	2,272	2,038	...	...	...	4,310	2,272	2,038	...	...	...	...	...	...
		16. Dhakar	Do.	77,216	39,949	37,267	...	...	...	1,031	541	490	76,185	39,408	36,777	...	...	...
		17. Bishnoi	Do.	57,064	30,150	26,914	57,064	30,150	26,914	...	...	...	...	...	...	...	...	...
		18. Arain	Do.	143	73	70	143	73	70	...	...	...	...	...	...	...	...	...
		19. Baddi	Do.	21	12	9	21	12	9	...	...	...	...	...	...	...	...	...
		20. Pital	Do.	35,156	17,777	17,379	35,156	17,777	17,379	...	...	...	...	...	...	...	...	...
		21. Sirvi	Do.	55,757	29,328	26,429	55,757	29,328	26,429	...	...	...	...	...	...	...	...	...
		22. Kachi	Do.	52,114	28,070	24,044	...	...	...	...	...	...	52,114	28,070	24,044	...	...	...
		23. Chobdar	Do.	3,181	1,637	1,544	...	...	...	...	...	...	3,181	1,637	1,544	...	...	...
		24. Karar	Do.	7,445	3,870	3,575	...	...	...	...	...	...	7,445	3,870	3,575	...	...	...
		25. Dangi	Do.	684	343	341	...	...	...	...	...	...	684	343	341	...	...	...
		26. Larha	Do.	6,640	3,547	3,093	...	...	...	...	...	...	6,640	3,547	3,093	...	...	...
		27. Kamranat	Do.	817	434	383	...	...	...	...	...	...	817	434	383	...	...	...
		28. Anjua	Do.	1,034	557	477	...	...	...	...	...	...	1,034	557	477	...	...	...
		29. Purbya Gola Purah.	Do.	11,186	6,276	4,910	...	...	...	...	...	...	11,186	6,276	4,910	...	...	...
		30. Soudhia	Do.	34,503	19,325	15,178	...	...	...	...	...	...	34,503	19,325	15,178	...	...	...
		31. Barai	Do.	1,396	745	651	...	...	...	...	...	...	1,396	745	651	...	...	...
		32. Rohela	Do.	152	121	31	...	...	...	...	...	...	152	121	31	...	...	...
		33. Meo, Mewati	Do.	74	34	40	...	...	...	...	...	...	74	34	40	...	...	...
		34. Khanzada	Do.	1,492	622	870	...	...	...	...	...	...	1,492	622	870	...	...	...
		35. Unspecified	Do.	75,992	37,136	38,856	9,020	4,616	4,404	61,529	29,656	31,873	5,443	2,864	2,579	...	...	...
		36. Meo, Mewati	Musalman	145,184	77,142	68,042	422	212	210	...	...	...	144,762	76,930	67,832	...	...	...
		37. Khanzada	Do.	7,915	3,930	3,985	...	...	...	...	...	...	7,915	3,930	3,985	...	...	...
		38. Sindhi	Do.	46,359	26,224	20,135	46,350	26,218	20,132	9	6	3	...	...	...	...	...	...
		39. Kunjra	Do.	735	380	355	648	329	319	53	32	21	34	19	15	..	..	...
		40. Mali	Do.	52	35	17	52	35	17	...	...	...	...		...	...	...	...

TABLE XVI.—Part IV.—Castes, Tribes, and Races by Nationality or Traditional Occupation—Rajputana—*contd.*

Name and Classification.				Total Strength.			Western Division (Rajputana).			Southern Division (Rajputana).			Eastern Division (Rajputana).			Religious distribution.		
Class.	Group.	Caste, etc.	Religion.	Total.	Males.	Females.	Total.	Males.	Females.	Total.	Males.	Females.	Total.	Males.	Females.	Hindus, Animistics, Aryas.	Musulmans.	Jains.
1	2	3	4	5	6	7	8	9	10	11	12	13	14	15	16	17	18	19
A.—AGRICULTURAL—*contd.*	II.—Other Agricultural, etc.	41. Sepahi	Musalman	2,907	1,482	1,425	2,907	1,482	1,425	...	...	...	...	...	...	...	...	...
		42. Unspecified	Do.	2,572	1,370	1,202	1,552	810	742	13	6	7	1,007	554	453	...	...	...
		43. Rath	Do.	8,915	4,993	3,922	8,915	4,993	3,922	...	...	...	...	...	...	...	...	...
		9—43 Total	...	1,108,674	583,211	525,463	316,366	165,778	150,588	122,173	64,039	58,134	670,135	353,394	316,741	894,035	214,639	...
	III.—Forest and Hill Tribes	44. Mina	(Hindu)	536,422	286,593	249,829	25,128	12,972	12,156	45,299	23,681	21,618	465,995	249,040	216,055	...	...	...
		45. Bhil	Animistics, Hindu	377,782	196,806	180,976	70,900	38,729	32,171	261,254	134,388	126,866	45,628	23,689	21,939	...	...	...
		46. Grassia	Hindu	12,088	6,460	5,628	4,040	2,123	1,917	8,048	4,337	3,711	...	...	...	...	...	...
		47. Mer	Do.	8,934	4,734	4,200	...	...	...	1,436	1,098	338	7,498	3,636	3,862	...	...	...
		48. Unspecified	Do.	15,878	8,125	7,753	...	...	...	...	...	...	15,878	8,125	7,753	...	...	...
		49. Mer	Musalman	366	180	186	355	172	183	...	...	...	11	8	3	...	...	...
		50. Chita	Do.	187	114	73	...	...	...	...	...	...	187	114	73	...	...	...
		44—50 Total	...	951,657	503,012	448,645	100,423	53,996	46,427	316,037	163,504	152,533	535,197	285,512	249,685	951,104	553	...
		Total of Class A	...	4,495,152	2,434,953	2,060,199	1,346,609	731,015	615,594	783,963	419,236	364,727	2,364,580	1,284,702	1,079,878	4,220,804	274,348	...
B.—PROFESSIONAL.	IV.—Priests	51. Brahmans	Hindu	1,135,278	588,403	546,875	292,791	151,979	140,812	159,746	78,527	81,219	682,741	357,897	324,844	...	...	...
		52. Saiads	Musalman	33,325	17,790	15,535	5,617	3,173	2,444	4,413	2,775	1,638	23,295	11,842	11,453	...	...	...
		53. Jati	Jain	1,636	1,115	521	1,108	770	338	386	279	107	142	66	76	...	...	...
		51—53 Total	...	1,170,239	607,308	562,931	299,516	155,922	143,594	164,545	81,581	82,964	706,178	369,805	336,373	1,135,278	33,325	1,636
	V.—Devotees	54. Nagas	Dadu Panthi (Hindu).	16,016	13,976	2,040	4,167	2,159	2,008	...	...	...	11,849	11,817	32	...	...	...
		55. Bairagi	Hindu	151,683	83,764	67,919	29,548	16,004	13,544	28,273	14,935	13,338	93,862	52,825	41,037	...	...	...
		56. Sidh	Do.	4,503	2,421	2,082	4,503	2,421	2,082	...	...	...	...	...	...	...	...	...
		57. Gosain	Do.	44,478	25,213	19,265	20,258	10,709	9,549	17,823	10,823	7,000	6,397	3,681	2,716	...	...	...
		58. Sadh, Sadhu	Do.	59,909	31,091	28,818	52,268	26,686	25,582	2,396	1,487	909	5,245	2,918	2,327	...	...	...
		59. Jogi, Nath	Do.	49,262	26,316	22,946	30,854	16,777	14,077	8,117	4,195	3,922	10,291	5,344	4,947	...	...	...
		60. Bishanswami	Do.	10,634	5,475	5,159	10,634	5,475	5,159	...	...	...	...	...	...	...	...	...
		61. Swami and Others.	Do.	13,579	7,797	5,782	...	...	...	305	292	13	13,274	7,505	5,769	...	...	...
		62. Gurji, Sameji	Jain	2,353	745	1,608	2,314	725	1,589	8	8	...	31	12	19	...	...	...
		63. Fakir	Musalman	32,674	16,833	15,841	10,635	5,250	5,385	1,393	488	905	20,646	11,095	9,551	...	...	...
		54—63 Total	...	385,091	213,631	171,460	165,181	86,206	78,975	58,315	32,228	26,087	161,595	95,197	66,398	350,064	32,674	2,353
	VI.—Temple Servants.	64. Sewags, Matheran, etc.	Hindu	31,459	15,797	15,662	25,515	12,876	12,639	1,821	895	926	4,123	2,026	2,097	31,459	...	...

Class.	Group.	Caste, etc.	Religion.	Total Strength. Total.	Total Strength. Males.	Total Strength. Females.	Western Division (Rajputana). Total.	Western Division (Rajputana). Males.	Western Division (Rajputana). Females.	Southern Division (Rajputana). Total.	Southern Division (Rajputana). Males.	Southern Division (Rajputana). Females.	Eastern Division (Rajputana). Total.	Eastern Division (Rajputana). Males.	Eastern Division (Rajputana). Females.	Religious Distribution. Hindus, Animistics, Aryas.	Religious Distribution. Musalmans.	Religious Distribution. Jains.
1	2	3	4	5	6	7	8	9	10	11	12	13	14	15	16	17	18	19
B.—PROFESSIONAL—*contd.*	VII.—Genealogists.	65. Charan	Hindu	48,430	25,618	22,812	29,029	15,765	13,264	7,612	3,873	3,739	11,789	5,980	5,809	...	...	...
		66. Bhat, Rao	Do.	56,516	29,322	27,194	26,644	14,932	11,712	10,222	4,120	6,102	19,650	10,270	9,380	...	...	...
		67. Motisara	Do.	830	451	379	830	451	379	...	...	...	...	...	...	...	...	...
		68. Rawal, Rai	Do.	2,115	1,110	1,005	333	172	161	...	...	...	1,782	938	844	...	...	...
		69. Jaga	Do.	1,210	669	541	...	...	...	114	52	62	1,096	617	479	...	...	...
		70. Raj Bhat	Do.	7,406	1,989	5,417	...	...	...	7,406	1,989	5,417	...	...	...	...	...	...
		71. Mir, Mirasi	Do.	3,393	1,785	1,608	...	...	...	...	...	...	3,393	1,785	1,608	...	...	...
		72. Dom	Do.	893	476	417	...	...	...	...	...	...	893	476	417	...	...	...
		73. Unspecified	Do.	3,995	1,957	2,038	...	...	...	...	...	...	3,995	1,957	2,038	...	...	...
		74. Mirasi	Musalman	9,542	4,948	4,594	5,753	2,852	2,901	15	8	7	3,774	2,088	1,686	...	...	...
		75. Dom	Do.	1,939	966	973	170	108	62	...	...	...	1,769	858	911	...	...	...
		65—75 Total	...	136,269	69,291	66,978	62,759	34,280	28,479	25,369	10,042	15,327	48,141	24,969	23,172	124,788	11,481	...
	VIII.—Writers.	76. Kayastha	Hindu	26,913	14,628	12,285	6,413	3,048	3,365	1,802	981	821	18,698	10,599	8,099	...	...	...
		77. Dhusar	Do.	1,422	678	744	35	31	4	...	...	...	1,387	647	740	...	...	...
		78. Khatri	Do.	9,810	4,827	4,983	7,436	3,458	3,978	874	556	318	1,500	813	687	...	...	...
		79. Oswal (a)	Jain	146,620	69,150	77,470	143,611	67,447	76,164	814	440	374	2,195	1,263	932	...	...	...
		80. Saraogi (a)	Do.	54,121	29,258	24,863	...	...	...	3,873	2,366	1,507	50,248	26,892	23,356	...	...	...
		76—80 Total	...	238,886	118,541	120,345	157,495	73,984	83,511	7,363	4,343	3,020	74,028	40,214	33,814	38,145	...	200,741
	IX.—Astrologers	81. Joshi	Hindu	3,525	1,801	1,724	2,738	1,393	1,345	...	...	...	787	408	379	...	...	...
		82. Garuda	Do.	17,657	9,085	8,572	4,428	2,303	2,125	3,269	1,735	1,534	9,960	5,047	4,913	...	...	...
		83. Dakote	Do.	13,549	5,460	8,089	5,193	2,646	2,547	6,043	1,588	4,455	2,313	1,226	1,087	...	...	...
		84. Acharaj	Do.	1,221	568	653	1,215	566	649	6	2	4	...	...	...	...	...	...
		85. Bhopa	Do.	353	138	215	...	...	...	235	57	178	118	81	37	...	...	...
		86. Unspecified	Do.	1,606	848	758	...	...	...	...	...	...	1,606	848	758	...	...	...
		81—86 Total	...	37,911	17,900	20,011	13,574	6,908	6,666	9,553	3,382	6,171	14,784	7,610	7,174	37,911	...	...
	X.—Musicians and Ballad-reciters.	87. Dholi, Rana	Hindu	49,315	25,918	23,397	10,309	5,531	4,778	19,075	10,017	9,058	19,931	10,370	9,561	...	...	...
		88. Dhadi	Do.	1,217	786	431	1,213	784	429	4	2	2	...	...	...	...	...	...
		89. Unspecified	Do.	3,530	1,789	1,741	...	...	...	...	...	...	3,530	1,789	1,741	...	...	...
		90. Dholi	Musalman	7,984	4,298	3,686	7,259	3,904	3,355	17	5	12	708	389	319	...	...	...
		91. Dhadi	Do.	431	231	200	402	214	188	29	17	12	...	...	...	...	...	...
		87—91 Total	—	62,477	33,022	29,455	19,183	10,433	8,750	19,125	10,041	9,084	24,169	12,548	11,621	54,062	8,415	
	XI.—Dancers and Singers.	92. Nayak	Hindu	10,160	5,402	4,758	...	...	...	10,160	5,402	4,758	...	...	...	...	...	...
		93. Hijra	Do.	90	90	...	90	90	...	...	...	...	...	...	...	...	...	...
		94. Kalawat, Jagri Twaif, Patar, etc.	Do.	2,301	133	2,168	1,878	114	1,764	300	...	300	123	19	104	...	...	...
		95. Unspecified	Do.	7,321	3,094	4,227	232	66	166	1,192	616	576	5,897	2,412	3,485	...	...	...

(a) In the review of the general Report on Census Operations Saraogis and Oswals have been classed as *banias* or *mahajans* under head Traders, class "C" (Commerce).

TABLE XVI.—Part IV.—Castes, Tribes, and Races by Nationality or Traditional Occupation—Rajputana—*contd.*

Name and Classification.				Total Strength.			Western Division (Rajputana).			Southern Division (Rajputana).			Eastern Division (Rajputana).			Religious Distribution.		
Class.	Group.	Caste, etc.	Religion.	Total.	Males.	Females.	Total.	Males.	Females.	Total.	Males.	Females.	Total.	Males.	Females.	Hindus, Animistics, Aryas.	Musalmans.	Jains.
1	2	3	4	5	6	7	8	9	10	11	12	13	14	15	16	17	18	19
B.—PROFESSIONAL—*contd.*	XI.—Dancers and Singers.	97. Tawif Bhagtan	Musalman	224	*21*	203	129	...	129	...	...	...	95	*21*	74	...	...	...
		98. Hinjra	Do.	55	*55*	...	27	*27*	...	28	*28*	...	...	...	...	...	...	...
		99. Kalawat	Do.	55	*27*	28	36	*19*	17	19	*8*	11	...	...	...	...	...	...
		100. Unspecified	Do.	345	*103*	242	21	*11*	10	...	...	...	324	*92*	232	...	...	...
		97—100 Total	...	20,551	8,925	11,626	2,413	327	2,086	11,699	6,054	5,645	6,439	2,544	3,895	19,872	679	...
	XII.—Actors and Mimes.	101. Bahrupia	Hindu	29	*17*	12	2	...	2	...	...	...	27	*17*	10	...	...	...
		102. Bhand	Do.	2,324	*1,433*	891	804	*460*	344	354	*137*	217	1,166	*836*	330	...	...	...
		103. Tarag, Taragla	Do.	2,107	*1,141*	966	2,101	*1,139*	962	6	*2*	4	...	...	...	...	...	...
		104. Bhawia	Do.	370	*335*	35	...	...	...	370	*335*	35	...	...	...	...	...	...
		105. Unspecified	Do.	125	*73*	52	...	...	...	...	...	...	125	*73*	52	...	...	...
		106. Bahrupia	Musalman	300	*184*	116	100	*71*	29	...	...	...	200	*113*	87	...	...	...
		107. Bhand	Do.	170	*95*	75	118	*66*	52	...	...	...	52	*29*	23	...	...	...
		108. Unspecified	Do.	140	*67*	73	...	...	...	...	...	...	140	*67*	73	...	...	...
		101—108 Total	...	5,565	3,345	2,220	3,125	1,736	1,389	730	474	256	1,710	1,135	575	4,955	610	...
	XII-A.—Unspecified.	109. Mahawat	Musalman	129	*50*	79	129	*50*	79	...	...	...	...	...	...	...	...	...
		110. Unspecified	Do.	3,391	*2,053*	1,338	...	...	...	...	...	...	3,391	*2,053*	1,338	...	...	...
		111. Do.	Hindu	20,060	*12,506*	7,554	18,998	*11,961*	7,037	...	...	...	1,062	*545*	517	...	...	...
		109—111 Total	...	23,580	14,609	8,971	19,127	12,011	7,116	...	...	...	4,453	2,598	1,855	20,060	3,520	...
		Total of Class B	...	2,112,028*	1,102,369	1,009,659	767,888	394,683	373,205	298,520	149,040	149,480	1,045,620	558,646	486,974	1,816,594	90,704	204,730
C.—COMMERCIAL.	XIII.—Traders	112. Bania, Mahajan (b)	Jain	200,771	*99,995*	100,776	48,023	*22,795*	25,228	114,283	*57,340*	56,943	38,465	*19,860*	18,605	...	...	...
		113. Bania, Mahajan	Hindu	468,084	*238,847*	229,237	107,341	*47,385*	59,956	33,987	*20,503*	13,484	326,756	*170,959*	155,797	...	...	...
		114. Bohra, Nandwania,	Do.	168	*84*	84	...	...	...	...	...	...	168	*84*	84	...	...	...
		115. Bohra	Musalman	8,078	*4,296*	3,782	218	*125*	93	6,798	*3,588*	3,210	1,062	*583*	479	...	...	...
		112—115 Total	...	677,101	343,222	333,879	155,582	70,305	85,277	155,068	81,431	73,637	366,451	191,486	174,965	468,252	8,078	200,771
	XIV.—Pedlars	116. Bisati	Musalman	4,201	*2,341*	1,860	4,045	*2,267*	1,778	...	...	...	156	*74*	82	...	*4,201*	...
	XV.—Carriers	117. Banjára, Lohama	Hindu	20,041	*10,429*	9,612	1,005	*539*	466	7,738	*3,836*	3,902	11,298	*6,054*	5,244	...	...	...
		118. Gwaria	Do.	1,764	*973*	791	393	*212*	181	...	...	...	1,371	*761*	610	...	...	...
		119. Santhia	Do.	42	*25*	17	42	*25*	17	...	...	...	...	...	...	...	...	...
		120. Baldia	Do.	4,746	*3,217*	1,529	4,746	*3,217*	1,529	...	...	...	...	...	...	...	...	...
		121. Gwaria, Mooltani Banjara.	Musalman	316	*68*	248	8	*5*	3	...	...	...	308	*63*	245	...	...	...
		117—121 Total	...	26,909	14,712	12,197	6,194	*3,998*	2,196	7,738	3,836	3,902	12,977	6,878	6,099	26,593	316	...

* Excluding the 54,121 Saraogis and 146,620 Oswals entered as writers, the total of class B is = 1,911,287.
(*b*) Excluding 54,121 Saraogis and 146,620 Oswals entered as writers under class B.

Name and Classification.				Total Strength.			Western Division (Rajputana).			Southern Division (Rajputana).			Eastern Division (Rajputana).			Religious Distribution.		
Class.	Group.	Caste, etc.	Religion.	Total.	Males.	Females.	Total.	Males.	Females.	Total.	Males.	Females.	Total.	Males.	Females.	Hindus, Animistics, Aryas.	Musalmans.	Jains.
1	2	3	4	5	6	7	8	9	10	11	12	13	14	15	16	17	18	19
C.—COMMERCIAL—*contd.*	XV-A.—(Unspecified)	123. Unspecified	Hindu	7,315	*4,501*	2,814	7,315	*4,501*	2,814	...	...	...	...	...	...	7,315	...	...
		Total of Class C	...	(a) 715,526	364,776	350,750	173,136	81,071	92,065	162,806	85,267	77,539	379,584	198,438	181,146	502,160	12,595	200,771
D.—ARTISAN AND VILLAGE MENIAL.	XVI.—Goldsmiths	124. Sonar	Hindu	81,928	*40,811*	41,117	32,943	*16,830*	16,113	15,027	*5,945*	9,082	33,958	*18,036*	15,922	81,928	*55*	
		124a. Do.	Musalman	55	*36*	19	19	*13*	6	...	...	...	36	*23*	13			
		124 and 124a Total	...	81,983	40,847	41,136	32,962	16,843	16,119	15,027	5,945	9,082	33,994	18,059	15,935	...	...	...
	XVII.—Barbers	125. Hajjam	Hindu	149,664	*78,859*	70,805	21,247	*11,287*	9,960	26,008	*13,704*	12,304	102,409	*53,868*	48,541	149,664	*2,261*	...
		126. Nai	Musalman	2,261	*1,186*	1,075	1,550	*828*	722	...	...	..	711	*358*	353			
		125 and 126 Total	...	151,925	80,045	71,880	22,797	12,115	10,682	26,008	13,704	12,304	103,120	54,226	48,894	..	...	...
	XVIII.—Blacksmiths.	127. Lohar	Hindu	68,105	*37,920*	30,185	19,460	*10,260*	9,200	21,394	*13,431*	7,963	27,251	*14,229*	13,022	68,105	*5,076*	...
		128. Do.	Musalman	5,076	*2,677*	2,399	3,793	*1,974*	1,819	...	...	...	1,283	*703*	580			
		127 and 128 Total	...	73,181	40,597	32,584	23,253	12,234	11,019	21,394	13,431	7,963	28,534	14,932	13,602	...	...	...
	XIX.—Carpenters & Turners	129. Kharadi	Hindu	263	*159*	104	...	...	...	135	77	58	128	*82*	46	219,537	*3,931*	...
		130. Lakhera	Do.	11,436	*6,086*	5,350	2,446	*1,332*	1,114	4,146	*2,217*	1,929	4,844	*2,537*	2,307			
		131. Khati	Do.	207,838	*110,008*	97,830	73,394	*39,478*	33,916	30,712	*16,596*	14,116	103,732	*53,934*	49,798			
		132. Kharadi	Musalman	691	*228*	463	610	*189*	421	...	...	...	81	*39*	42			
		133. Lakhera	Do.	2,840	*1,454*	1,386	1,800	*961*	839	109	*60*	49	931	*433*	498			
		134. Khati	Do.	133	*58*	75	133	*58*	75	...	...	...	...	...	...			
		135. Choorigar	Do.	267	*186*	81	267	*186*	81	...	...	...	...	...	...			
		129—135 Total	...	223,468	118,179	105,289	78,650	42,204	36,446	35,102	18,950	16,152	109,716	57,025	52,691	...	...	...
	XX.—(Mason)	136. Silawats	Hindu	4,940	*2,750*	2,190	2,332	*1,425*	907	1,537	*787*	750	1,071	*538*	533	4,940	*5,337*	...
		137. Silawats	Musalman	5,337	*2,827*	2,510	5,235	*2,816*	2,419	79	*4*	75	23	*7*	16			
		136 and 137 Total	...	10,277	5,577	4,700	7,567	4,241	3,326	1,616	791	825	1,094	545	549	...	...	...
	XXI.—Brass and Coppersmiths.	138. Kasera	Hindu	3,652	*1,726*	1,926	2,104	*1,080*	1,024	1,089	*436*	653	459	*210*	249	6,167	*302*	...
		139. Tathera	Do.	2,217	*1,261*	956	78	*44*	34	108	*105*	3	2,031	*1,112*	919			
		140. Bharawa	Do.	298	*157*	141	298	*157*	141	...	...	...	...	...	...			
		141. Kasera	Musalman	211	*116*	95	201	*110*	91	...	...	...	10	*6*	4			
		142. Tathera	Do.	91	*44*	47	85	*41*	44	6	*3*	3	...	...	...			
		138—142 Total	...	6,469	3,304	3,165	2,766	1,432	1,334	1,203	544	659	2,500	1,328	1,172	...	...	...

(a) Including the 54,121 Sarogis and 146,620 Oswals returned as writers under class B, the total of class C is = 916,268 +

TABLE XVI.—Part IV.—Castes, Tribes, and Races by Nationality or Traditional Occupation—Rjputana—*contd.*

Name and Classification.				Total Strength.			Western Division (Rajputana).			Southern Division (Rajputana).			Eastern Division (Rajputana).			Religious Distribution.		
Class	Group.	Caste, etc.	Religion.	Total.	Males.	Females.	Total.	Males.	Females.	Total.	Males.	Females.	Total.	Males.	Females.	Hindus, Animistics, Aryas.	Musalmans.	Jains.
1	2	3	4	5	6	7	8	9	10	11	12	13	14	15	16	17	18	19
D.—ARTISAN AND VILLAGE MENIAL.—*contd.*	XXII.—Tailors	143. Darzi	Hindu	51,138	26,233	24,905	20,354	10,504	9,850	9,768	5,024	4,744	21,016	10,705	10,311	51,138	22	...
		144. Do.	Musalman	22	17	5	8	7	1	...	...	...	14	10	4			
		143 and 144 Total	...	51,160	26,250	24,910	20,362	10,511	9,851	9,768	5,024	4,744	21,030	10,715	10,315	...	...	...
	XXIIA.—(Grain Parchers)	145. Bhadhhurija	Hindu	4,885	2,455	2,430	1,001	299	702	36	24	12	3,848	2,132	1,716	4,885	92	...
		146. Do.	Musalman	92	52	40	...	...	...	...	...	...	92	52	40			
		145 and 146 Total	...	4,977	2,507	2,470	1,001	299	702	36	24	12	3,940	2,184	1,756	...	...	...
	XXIIB.—(Betel-leaf sellers.)	147. Tamboli	Hindu	7,605	3,523	4,082	448	137	311	1,029	461	568	6,128	2,925	3,203	7,605	...	...
	XXIII.—Weavers, Calenderers and Dyers.	148. Chippa, Rungrez	Hindu	40,359	21,424	18,935	7,712	4,102	3,610	4,804	2,501	2,303	27,843	14,831	13,022	525,731	22,877	...
		149. Patwa	Do.	4,899	2,437	2,412	1,827	974	853	53	39	14	3,019	1,474	1,545			
		150. Balai	Do.	282,477	151,981	130,496	1,331	666	665	113,439	63,388	50,051	167,707	87,927	79,780			
		151. Koli	Do.	115,374	60,049	55,325	1,718	897	821	114	77	37	113,542	59,075	54,467			
		152. Dhanak	Do.	65,723	34,736	30,987	39,584	21,073	18,511	145	85	60	25,994	13,578	12,416			
		153. Bandhara	Do.	634	372	262	444	265	179	190	107	83	...	...	...			
		154. Bankor, Julaha	Do	6,325	2,809	3,516	...	...	...	6,325	2,809	3,516	...	...	...			
		155. Khant	Do	32	28	4	...	...	...	32	28	4	...	...	...			
		156. Kandara	Do	9,908	5,767	4,141	...	...	...	...	...	...	9,908	5,767	4,141			
		157. Do.	Musalman	113	78	35	...	...	...	...	...	...	113	78	35			
		158. Chippa, Rangrez	Do.	17,660	8,499	9,161	11,481	5,781	5,700	2,237	575	1,662	3,942	2,143	1,799			
		159. Julaha	Musalman	5,083	2,509	2,574	1,159	611	548	7	4	3	3,917	1,894	2,023			
		160. Patwa	Do.	21	19	2	12	10	2	...	...	...	9	9	...			
		148—160 Total	...	548,608	290,758	257,850	65,268	34,379	30,889	127,346	69,613	57,733	355,994	186,766	169,228			
	XXIV.—Washermen.	161. Dhobi	Hindu	38,519	20,201	18,318	698	373	325	6,961	3,569	3,392	30,860	16,259	14,601	38,519	5,658	...
		162. Do.	Musalman	5,658	2,823	2,835	261	137	124	...	...	...	5,397	2,686	2,711			
		161 and 162 Total	...	44,177	23,024	21,153	959	510	449	6,961	3,569	3,392	36,257	18,945	17,312	...	...	...
	XXV.—Cotton-cleaners	163. Dhuniya, Pinjara	Hindu	1,405	709	696	...	...	...	43	20	23	1,362	689	673	1,405	16,644	...
		163a. Do.	Musalman	16,644	8,081	8,563	8,930	4,205	4,725	3,094	1,513	1,581	4,620	2,363	2,257			
		163 and 163a Total	...	18,049	8,790	9,259	8,930	4,205	4,725	3,137	1,533	1,604	5,982	3,052	2,930	...	...	...

Table XVI.—Part IV.—Castes, Tribes and Races.—Rajputana Agency.

Name and Classification.				Total Strength.			Western Division. (Rajputana).			Southern Division. (Rajputana).			Eastern Division (Rajputana).			Religious distribution.		
Class.	Group.	Caste, etc.	Religion.	Total.	Males.	Females.	Total.	Males.	Females.	Total.	Males.	Females.	Total.	Males.	Females.	Total.	Males.	Females.
1	2	3	4	5	6	7	8	9	10	11	12	13	14	15	16	17	18	19
D.—ARTISANS AND VILLAGE MENIALS—*contd.*	XXVI.—Shepherds and Wool-weavers.	164. Ahir	Hindu	156,438	84,256	72,182	2,765	1,677	1,088	10,152	5,574	4,578	143,521	77,005	66,516	385,424	6,335	...
		165. Rabari	Do	211,808	103,627	108,181	125,162	62,093	63,069	73,508	35,472	38,036	13,138	6,062	7,076			
		166. Gadriya, etc.	Do	17,178	9,078	8,100	19	10	9	856	438	418	16,303	8,630	7,673			
		167. Ghosi	Musalman	6,299	2,828	3,471	5,370	2,362	3,008	...	...	..	929	466	463			
		168. Rabari	Do	36	20	16	36	20	16	...	...	...	...	...	...			
		164-168 Total	...	391,759	199,809	191,950	133,352	66,162	67,190	84,516	41,484	43,032	173,891	92,163	81,728			
	XXVII.—Oil Pressers.	169. Teli Ghanchi	Hindu	65,279	34,534	30,745	7,757	3,917	3,840	24,917	13,473	11,444	32,605	17,144	15,461	65,279	9,130	..
		169a. Do	Musalman	9,130	4,711	4,410	5,352	2,726	2,626	660	314	346	3,118	1,671	1,447			
		169-169a Total	...	74,409	39,245	35,164	13,109	6,643	6,466	25,577	13,787	11,790	35,723	18,815	16,908			
	XXVIII.—Potters.	170. Kumhar	Hindu	297,285	155,293	141,992	76,693	40,086	36,607	55,004	29,592	25,412	165,588	85,615	79,973	297,285	11,554	...
		171. Do.	Musalman	11,554	5,942	5,612	11,554	5,942	5,612	...	..	...	...	...	...			
		170-171 Total	...	308,839	161,235	147,604	88,247	46,028	42,219	55,004	29,592	25,412	165,588	85,615	79,973			
	XXIX.—Glass-workers.	172. Kachara (Manhiar)	Hindu	1,949	1,038	911	41	21	20	...	...	...	1,908	1,017	891	1,949	1,907	..
		173. Do.	Musalman	1,907	1,009	898	965	502	463	...	...	...	942	507	435			
		172-174 Total	...	3,856	2,047	1,809	1,006	523	483	...	..	...	2,850	1,524	1,326			
	XXX.—Salt, etc., Workers.	175. Agaria	Hindu	7,878	4,133	3,745	152	84	68	6,652	3,507	3,145	1,074	542	532	26,389	22	...
		176. Kharole	Do.	15,886	7,839	8,047	2,908	1,318	1,590	5,948	2,933	3,015	7,030	3,588	3,442			
		177. Agria and Kharole	Do.	2,625	1,379	1,246	...	...	...	.	...	...	2,625	1,379	1,246			
		178. Do.	Musalman	22	12	10	...	...	...	...	...	...	22	12	10			
		175-178 Total	...	26,411	13,363	13,048	3,060	1,402	1,658	12,600	6,440	6,160	10,751	5,521	5,230			
	XXXI.—Lime-burners.	179. Chunari	Hindu	48	25	23	48	25	23	...	...	...	...	..	..	48	1,422	
		180. Do.	Musalman	1,422	768	654	1,422	768	654	..	..	...		...	..			
		179-180 Total		1,470	793	677	1,470	793	677	.	...	...	...	...	...			
	XXXII.—Goldsmiths' refuse-collectors.	181. Niyaria	Musalman	793	405	328	500	283	217	128	70	58	165	112	53	118	793	...
		182. Do.	Hindu	118	53	65	.		..	...	...		118	53	65			
		181-182 Total	...	911	518	393	500	283	217	128	70	58	283	165	118			

TABLE XVI.—Part IV.—Castes, Tribes and Races by Nationality or Traditional Occupation—Rajputana—*contd.*

Name and Classification.				Total Strength.			Western Division (Rajputana).			Southern Division (Rajputana).			Eastern Division (Rajputana).			Religious distribution.		
Class.	Group.	Caste, etc.	Religion.	Total.	Males.	Females.	Total.	Males.	Females.	Total.	Males.	Females.	Total.	Males.	Females.	Hindus, Animistics, Aryas.	Musalmans.	Jains.
1	2	3	4	5	6	7	8	9	10	11	12	13	14	15	16	17	18	19
D.—ARTISANS AND VILLAGE MENIALS—*contd.*	XXXIII.—Gold-washers.	183. Gold-washers	...	...	...	...	...	...	...	...	...	...	...	...	...			
	XXXIV.—Iron-smelter.	184. Iron-smelter	...	...	...	...	...	...	...	...	...	...	...	...	...			
	XXXV.—Fishermen, Boatmen, Palkhi-bearers. Cooks, etc.	185. Bhoi, Kahar, Kir, etc.	Hindu	67,025	32,604	34,421	3,368	1,893	1,475	25,347	10,298	15,049	38,310	20,413	17,897			
		186. Bhisti	Do.	97	94	3	...	...	...	...	...	...	97	94	3			
		187. Do.	Musalman	12,312	6,294	6,018	2,137	1,168	969	990	489	501	9,185	4,637	4,548			
		188. Bhatiara	Do.	1,128	635	493	434	239	195	...	...	...	694	396	298			
		185-188 Total	...	80,562	39,627	40,935	5,939	3,300	2,639	26,337	10,787	15,550	48,286	25,540	22,746	67,122	13,440	
	XXXVI.—Distillers.	189. Kalal	Hindu	40,482	20,967	19,515	6,307	3,014	3,293	15,885	8,360	7,525	18,290	9,593	8,697			
		190. Do.	Musalman	1,236	656	580	1,115	584	531	17	9	8	104	63	41			
		189-190 Total	...	41,718	21,623	20,095	7,422	3,598	3,824	15,902	8,369	7,533	18,394	9,656	8,738	40,482	1,236	
	XXXVII.—Butchers.	191. Kasai	Musalman	10,271	5,312	4,959	5,245	2,667	2,578	229	124	105	4,797	2,521	2,276			
		192. Khatik	Do.	257	145	112	257	145	112	...	...	...	...	...	...			
		193. Do.	Hindu	53,793	26,166	27,627	10,784	3,527	7,257	10,378	5,371	5,007	32,631	17,268	15,363			
		191-193 Total	...	64,321	31,623	32,698	16,286	6,339	9,947	10,607	5,495	5,112	37,428	19,789	17,639	53,793	10,528	
	XXXVIII.—Leather-workers.	194. Chamar	Hindu	758,121	398,618	359,503	142,437	75,055	67,382	78,488	41,566	36,922	537,196	281,997	255,199			
		195. Dabgar	Do.	411	220	191	271	153	118	140	67	73	...	...	...			
		196. Mochi	Do.	15,639	7,782	7,857	8,505	4,304	4,201	3,216	1,436	1,780	3,918	2,042	1,876			
		197. Regar	Do.	77,651	38,895	38,756	25,460	11,869	13,591	388	387	1	51,803	26,639	25,164			
		198. Bhambhi	Do.	207,152	107,038	100,114	190,637	106,099	84,538	16,515	939	15,576	...	...	...			
		199. Saragra	Do.	10,346	5,245	5,101	2,426	1,234	1,192	7,920	4,011	3,909	...	...	...			
		200. Jatia	Do.	2,808	1,526	1,282	2,157	1,128	1,029	105	105	...	546	293	253			
		201. Kamaria	Do.	925	534	391	925	534	391	...	...	...	...	...	...			
		202. Gorra	Do.	1,302	717	585	1,302	717	585	...	...	...	...	...	...			
		203. Salvi	Do.	282	163	119	282	163	119	...	...	...	...	...	...			
		204. Bargi	Do.	562	308	254	...	...	...	...	...	...	562	308	254			
		205. Bola	Do.	5,430	2,787	2,643	...	...	...	...	...	...	5,430	2,787	2,643			
		206. Meghoul	Do.	982	503	479	...	...	...	...	...	...	982	503	479			
		207. Khangar	Do.	317	181	136	...	...	...	...	...	...	317	181	136			
		208. Babar	Do.	1,318	614	704	...	...	...	...	...	...	1,318	614	704			
		209. Unspecified	Do.	88,554	45,328	43,226	...	...	...	31	12	19	88,523	45,316	43,207			
		210. Dahgar	Musalman	37	17	20	23	11	12	14	6	8	...	...	...			
		211. Mochi	Do.	612	314	298	612	314	298	...	...	...	...	...	...			
		212. Kamaria	Do.	7	3	4	7	3	4	...	...	...	...	...	...			
		213. Regar	Do.	17	7	10	17	7	10	...	...	...	...	...	...			
		214. Unspecified	Do.	...	...	...	...	...	...	...	...	...	...	...	...			
		194-214 Total	...	1,172,473	610,800	561,673	375,061	201,591	173,470	106,817	48,529	58,288	690,595	360,680	329,915	1,171,800	673	

Table XVI.—Part IV.—Castes, Tribes, and Races—Rajputana Agency.

Name and Classification.				Total Strength.			Western Division (Rajputana).			Southern Division (Rajputana).			Eastern Division (Rajputana).			Religious distribution.		
Class.	Group.	Caste, etc.	Religion.	Total.	Males.	Females.	Total.	Males.	Females.	Total.	Males.	Females.	Total.	Males.	Females.	Hindu, Animistics, Aryas.	Musulmans.	Jains.
1	2	3	4	5	6	7	8	9	10	11	12	13	14	15	16	17	18	19
D.—ARTISANS AND VILLAGE MENIALS—*contd.*	XXXIX.—Scavengers.	215. Mehtar	Hindu	81,064	41,690	39,374	4,557	2,424	2,133	11,121	5,602	5,519	65,386	33,664	31,722			
		216. Do.	Musalman	944	498	446	740	387	353	96	56	40	108	55	53			
		215-216 Total	...	82,008	42,188	39,820	5,297	2,811	2,486	11,217	5,658	5,559	65,494	33,719	31,775	81,064	944	
	XXXIX A.—Leaf-plate-makers.	217. Bari or Rawat	Hindu	12,207	6,304	5,903	9,142	4,667	4,475	578	310	268	2,487	1,327	1,160	12,207	...	...
	XXXIX B.—Personal Service.	218. Chakar, Gola	Do.	211,992	110,980	101,012	78,656	40,738	37,918	70,215	39,192	31,023	63,121	31,050	32,071	211,992	102	...
		219. Khawas, etc. Farash.	Musalman	102	41	61	102	41	61	...	...	...	...	...	...			
		Total	...	212,094	111,021	101,073	78,758	40,779	37,979	70,215	39,192	31,023	63,121	31,050	32,071	...	...	...
	XXXIX. C.—Unspecified.	220. Chitara	Hindu	198	107	91	198	107	91	...	...	...	...	...	...	28,614	1,005	...
		221. Unspecified	Do.	28,416	16,471	11,945	25,991	15,060	10,931	116	62	54	2,309	1,349	960			
		222. Do.	Musalman	1,005	417	588	907	377	530	...	...	...	98	40	58			
		220-222 Total	...	29,619	16,995	12,624	27,096	15,544	11,552	116	62	54	2,407	1,389	1,018	...	...	...
		Total of Class D	...	3,724,536	1,940,592	1,783,944	1,030,708	539,573	491,135	668,241	343,364	324,877	2,025,587	1,057,655	967,932	3,603,190	121,364	...
E.—VAGRANT MINOR ARTISANS AND PERFORMERS, etc.	XL.—Grind Stone-Makers and Stone Quarriers.	223. Sangtarash, etc.	Hindu	1,543	806	737	295	157	138	...	...	...	1,248	649	599	1,543	168	...
		224. Do.	Mussa'man	168	93	75	168	93	75	...	...	...	...	...	...			
		223-224 Total	...	1,711	899	812	463	250	213	...	...	...	1,248	649	599			
	XLII.—Knife-grinders.	225. Saikalgar	Hindu	2,809	1,451	1,358	358	227	131	530	251	279	1,921	973	948	2,809	35	...
		226. Do.	Mussalman	35	13	22	35	13	22	...	...	...	...	...	...			
		Total	...	2,844	1,464	1,380	393	240	153	530	251	279	1,921	973	948			
	XLIII.—Mat-makers and Bamboo splitters.	227. Bansfor or Ghancha.	Hindu	4,932	1,814	3,118	2,715	1,163	1,552	1,889	485	1,404	328	166	162	4,932	...	...
		Total	...	4,932	1,814	3,118	2,715	1,163	1,552	1,889	485	1,404	328	166	162			
	XL.—Earth-workers and Stone dressers.	228. Od, Beldar, Rajkumar.	Hindu	22,380	11,483	10,897	14,340	7,344	6,996	4,320	2,103	2,217	3,720	2,036	1,684	22,380	216	...
		229. Do.	Mussalman	216	144	72	216	144	72	...	...	...	...	...	...			
		228-229 Total	...	22,596	11,627	10,969	14,556	7,488	7,068	4,320	2,103	2,217	3,720	2,036	1,684			

IMPERIAL TABLE.

TABLE XVI.—Part IV.—Castes, Tribes, and Races by Nationality or Traditional Occupation—Rajputana—*contd.*

Name and Classification.				Total Strength.			Western Division (Rajputana).			Southern Division (Rajputana).			Eastern Division (Rajputana).			Religious distribution.		
Class.	Group.	Caste, etc.	Religion.	Total.	Males.	Females.	Total.	Males.	Females.	Total.	Males.	Females.	Total.	Males.	Females.	Hindus, Animistics, Aryas.	Musalmans.	Jains.
1	2	3	4	5	6	7	8	9	10	11	12	13	14	15	16	17	18	19
E.—VAGRANT MINOR ARTISANS AND PERFORMERS, ETC.—*contd.*	XLIV.—Hunters, Fowlers, etc.	230. Moghia	Hindu	35,062	16,955	18,107	24,408	11,989	12,419	2,932	1,117	1,815	7,722	3,849	3,873	75,334	...	...
		231. Kanjar	Do.	3,928	1,954	1,974	1,604	822	782	724	285	439	1,600	847	753			
		232. Sansi	Do.	759	360	399	657	337	320	81	23	58	21	...	21			
		233. Thori	Do.	15,333	8,247	7,086	15,333	8,247	7,086	...	...	...	...	...	...			
		234. Bagri	Do.	11,353	5,076	6,277	6,071	2,477	3,594	1,827	751	1,076	3,455	1,848	1,607			
		235. Shikari	Do.	439	224	215	...	...	...	...	...	...	439	224	215			
		236. Saharia	Do.	5,855	2,974	2,881	...	...	...	...	...	...	5,855	2,974	2,881	...	...	...
		237. Bidakhia	Do.	328	181	147	...	...	...	...	...	...	328	181	147	...	...	...
		238. Unspecified	Do.	2,277	1,242	1,035	...	...	...	...	...	...	2,277	1,242	1,035	...	...	...
		230—238 Total	..	75,334	37,213	38,121	48,073	23,872	24,201	5,564	2,176	3,388	21,697	11,165	10,532	...	...	...
	XLV.—Nil	239. Nat	Hindu	7,280	3,900	3,380	653	378	275	1,852	938	914	4,775	2,584	2,191	7,280	70	...
	XLVI.—Tumblers and Acrobats.	240. Do.	Musalman	70	26	44	...	...	...	...	..	...	70	26	44			
		239-240 Total	...	7,350	3,926	3,424	653	378	275	1,852	938	914	4,845	2,610	2,235	...	...	...
	XLVII.—Jugglers, Snake-Charmers, etc.	241. Bazigar, etc.	Hindu	2,469	1,747	722	310	182	128	1,210	1,067	143	949	498	451	2,469	237	...
		242. Do.	Musalman	237	131	106	...	...	...	...	...	...	237	131	106			
		241-242 Total	...	2,706	1,878	828	310	182	128	1,210	1,067	143	1,186	629	557	...	...	..
	XLVII A.—Unspecified.	243. Unspecified and others, including Naiks	Hindu	64,263	34,786	29,477	6,550	3,615	2,935	35,401	19,378	16,023	22,312	11,793	10,519	64,263	...	...
		Total of Class E	...	181,736	93,607	88,129	73,713	37,188	36,525	50,766	26,398	14,868	57,257	30,021	27,236	181,010	726	...
	XLVIII.—(Mahomedans) Tribal communities of Foreign Asiatic origin or reputed descent.	244. Moghal	13,877	7,371	6,506	Musalmans.	2,014	1,025	989	2,960	1,667	1,293	8,903	4,679	4,224		481,586	
		245. Shekh	332,440	178,817	153,623		60,162	34,924	25,238	25,993	14,760	11,233	246,285	129,133	117,152			
		246. Pathan	112,285	59,984	52,301		10,203	6,003	4,200	16,109	8,699	7,410	85,973	45,282	40,691			
		247. Belooch	1,142	616	526		1,111	600	511	...	...	...	31	16	15			
		248. Makrani	225	140	85		111	69	42	114	71	43	...	...	...			
		249. Villayti	480	345	135		92	58	34	312	227	85	76	60	16			
		250. Arab	13	8	5		...	...	...	...	...	...	13	8	5			
		251. Deswali	18,095	9,452	8,643		...	...	...	...	..	...	18,095	9,452	8,643			
		252. Others	3,029	1,701	1,328		852	383	469	1,856	1,112	744	321	206	115			
		244—252 Total	481,586	258,434	223,152		74,545	43,062	31,483	47,344	26,536	20,808	359,697	188,836	170,861			

Class.	Group.	Caste, etc.	Religion.	Total Strength. Total.	Total Strength. Males.	Total Strength. Females.	Western Division (Rajputana). Total.	Western Division (Rajputana). Males.	Western Division (Rajputana). Females.	Southern Division (Rajputana). Total.	Southern Division (Rajputana). Males.	Southern Division (Rajputana). Females.	Eastern Division (Rajputana). Total.	Eastern Division (Rajputana). Males.	Eastern Division (Rajputana). Females.	Religious Distribution.
1	2	3	4	5	6	7	8	9	10	11	12	13	14	15	16	17
F.—RACES AND NATIONALITIES.	XLVIX	253. Christian Converts.	644	386	258	Christians.	80	55	25	190	122	68	374	209	165	
	(L).—Eurasians	254. Indo-Portuguese.	47	29	18		1	1	...	21	16	5	25	12	13	
		255. Eurasians	381	195	186		17	7	10	109	56	53	255	132	123	
	(LI)	256. English	461	257	204		63	32	31	194	113	81	204	112	92	Including 2 no Religion.
		257. American	14	5	9		4	1	3	6	2	4	4	2	2	
		258. Scotch	95	47	48		9	5	4	27	14	13	59	28	31	
		259. Irish	116	65	51		33	17	16	24	17	7	59	31	28	
		260. German	11	3	8		...	...	...	1	1	...	10	2	8	
		261. French	7	5	2		...	...	...	2	...	2	5	5	...	
		262. Swiss	1	...	1		...	...	...	...	...	...	1	...	1	
		263. Spanish	1	1	...		...	...	...	...	...	...	1	1	...	
		264. Greek	2	1	1		...	...	...	...	...	...	2	1	1	
		265. Russian	3	1	2		...	...	...	...	...	...	3	1	2	
		266. Armenian	4	2	2		...	...	...	...	...	...	*4	2	2	* Including 3 Eurasians, 1 Male and 2 Females, and 1 Native Christian (Female).
		267. African	1	1	...		...	...	...	...	...	...	1	1	...	
		268. Australian	1	...	1		...	...	...	...	...	...	1	...	1	
		253—268 Total	1,789	998	791		207	118	89	574	341	233	1,008	539	469	1,789 Christians.
	(LII)	269. Jews	15	9	6	Jews.	2	1	1	12	7	5	1	1	...	15 Jews.
	(LIII)	270. Parsi	234	136	98	Parsis.	53	27	26	145	88	57	36	21	15	(234 Parsis.)
	(LIV)	271. Sikh	†1,135	726	409	Sikhs.	663	476	187	1	1	...	471	249	227	1,135 (Sikhs, including 28 Hindu Sikhs).
		Total of Class F	484,759	260,303	224,456	...	75,470	43,684	31,786	48,076	26,973	21,103	361,213	189,646	171,567	

† Including Hindu Sikhs, 18 males and 10 females.

TABLE XVI.—Part IV.—Castes, Tribes, and Races by Nationality or traditional Occupation—Rajputana.

ABSTRACT.

Name and Classification.		Total Strength.			Western Division (Rajputana).			Southern Division (Rajputana).			Eastern Division (Rajputana).			Religious Distribution.		
Class.	Religion.	Total.	Males.	Females.	Total.	Males.	Females.	Total.	Males.	Females.	Total.	Males.	Females.	Hindus, Animistic, Aryas.	Musalmans.	Jains.
1	2	3	4	5	6	7	8	9	10	11	12	13	14	15	16	17
Total of Class A	Animistic	377,785	196,809	180,976	70,900	38,729	32,171	261,254	134,388	126,866	45,628	23,689	21,939			
	Hindus and Aryas	3,843,022	2,092,097	1,750,925	1,169,596	634,969	534,627	521,456	284,599	236,857	2,151,970	1,172,529	989,441			
	Mahomedans	274,348	146,050	128,298	106,113	57,317	48,796	1,253	249	1,004	166,982	88,484	78,498			
	Total	4,495,152	2,434,953	2,060,199	1,346,609	731,015	615,594	783,963	419,236	364,727	2,364,580	1,284,702	1,079,878			
Total of Class B	Hindus and Aryas	1,816,594	954,380	862,214	590,459	309,996	280,463	287,525	142,618	144,907	938,610	501,766	436,844			
	Mahomedans	90,704	47,721	42,983	30,396	15,745	14,651	5,914	3,329	2,585	54,394	28,647	25,747			
	Jains	204,730	100,268	104,462	147,033	68,942	78,091	5,081	3,093	1,988	52,616	28,233	24,383			
	Total	(a)2,112,028	1,102,369	1,009,659	767,888	394,683	373,205	298,520	149,040	149,480	1,045,620	558,646	486,974			
Total of Class C	Hindus and Aryas	502,160	258,076	244,084	120,842	55,879	64,963	41,725	24,339	17,386	339,593	177,858	161,735			
	Mahomedans	12,595	6,705	5,890	4,271	2,397	1,874	6,798	3,588	3,210	1,526	720	806			
	Jains	200,771	99,995	100,776	48,023	22,795	25,228	114,283	57,340	56,943	38,465	19,860	18,605			
	Total	(b)715,526	364,776	350,750	173,136	81,071	92,065	162,806	85,267	77,539	379,584	198,438	181,146			
Total of Class D	Hindus	3,603,190	1,879,608	1,723,582	958,369	503,100	455,269	660,575	340,137	320,438	1,984,246	1,036,371	947,875			
	Mahomedans	121,346	60,984	60,362	72,339	36,473	35,866	7,666	3,227	4,439	41,341	21,284	20,057			
	Total	3,724,536	1,940,592	1,783,944	1,030,708	539,573	491,135	668,241	343,364	324,877	2,025,587	1,057,655	967,932			
Total of Class E	Hindus and Aryas	181,010	93,200	87,810	73,294	36,938	36,356	50,766	26,398	24,368	56,950	29,864	27,086			
	Mahomedans	726	407	319	419	250	169	...	...	...	307	157	150			
	Total	181,736	93,607	88,129	73,713	37,188	36,525	50,766	26,398	24,368	57,257	30,021	27,236			
Total of Class F	Christian	1,789	998	791	207	118	89	574	341	233	1,008	539	469			
	Mahomedans	481,586	258,434	223,152	74,545	43,062	31,483	47,344	26,536	20,808	359,697	188,836	170,861			
	Jews	15	9	6	2	1	1	12	7	5	1	1	..			
	Parsis	234	136	98	53	27	26	145	88	57	36	21	15			
	Sikhs	1,107	708	399	663	476	187	...	...	...	444	232	212			
	Sikhs (Hindu)	28	18	10	...	...	...	1	1	...	27	17	10			
	Total	484,759	260,303	224,456	75,470	43,684	31,786	48,076	26,973	21,103	361,213	189,646	170,567			
	GRAND TOTAL	11,713,737	6,196,600	5,517,137	3,467,524	1,827,214	1,640,310	2,012,372	1,050,278	962,094	6,233,841	3,319,108	2,914,733			

(a) Including 54,121 Saraogis and 146,620 Oswals entered as writers.

(b) Excluding 54,121 Saraogis and 146,020 Oswals entered as writers in class B.

RAJPUTANA AGENCY.

CENSUS OF 1891.

IMPERIAL TABLE XVI.—PART V.

Castes, Tribes, and Races by Nationality or Traditional Occupation.

Rajputana (Military) Cantonments of Erinpura, Kherwara, Kotra and Abu (Sanitarium).

The population according to caste is distributed as follows:—

Classification of Castes.	Population.
A.—Agricultural	1,783
B.—Professional	213
C.—Commercial	2
D.—Artisan and Village Menial	351
E.—Vagrant, Minor Artisans and Performers	26
F.—Races and Nationalities	374
TOTAL	2,749

The religious distribution of the castes is as under—

Religions.	Populations.
Hindus	1,694
Animistic (Bhils)	665
Sikh	9
Musalman	314
Christians	67
TOTAL	2,749

552 Bhils as noted below have been entered in this table under Animistic. In Table VI they have been shown as Hindus—

(1) Erinpura	118
(2) Kherwara	316
(3) Kotra	88
(4) Abu	30
TOTAL	552

IMPERIAL TABLE.

TABLE XVI.—Part V.—Castes, Tribes, and Races by Nationality or Traditional Occupation—Cantonments.

Class.	Group.	Caste.	Religion.	Total.			Erinpura Cantonment.			Kherwara Cantonment.			Kotra Cantonment.			Abu Cantonment.		
				Total.	Males.	Females.	Total.	Males.	Females.	Total.	Males.	Females.	Total.	Males.	Females.	Total.	Males.	Females.
1	2	3	4	5	6	7	8	9	10	11	12	13	14	15	16	17	18	19
CLASS A.—AGRICULTURAL.	Military and Dominant.	1. Rajput	Hindu	173	149	24	146	128	18	21	15	6	4	4	...	2	2	...
		2. Gujar	"	52	46	6	52	46	6	...	...	...	...	...	...	...	...	...
		3. Jat	"	238	152	86	238	152	86	...	...	...	...	...	...	...	...	...
		4. Maratha	"	2	1	1	...	...	...	...	...	...	...	...	...	...	1	1
		1—4 Total	...	465	348	117	436	326	110	21	15	6	4	4	...		3	1
	Other Agricultural, including— (a) Cultivators (b) Cattle-breeders and Graziers. (c) Field Labourers	5. Mali	Hindu	3	3	...	3	3	...	...	...	...	...	...	...	...	...	...
		6. Kachi	"	2	2	...	2	2	...	...	...	...	...	...	...	...	...	...
		7. Kurmi and Kumbi	"	3	1	2	3	1	2	...	...	...	...	...	...	...	...	...
		8. Lodha	"	5	5	...	2	2	...	2	2	...	1	1	...	...	...	...
		9. Patel	"	14	14	...	...	...	...	13	13	...	1	1	...	...	...	...
		5—9 Total	...	27	25	2	10	8	2	15	15	...	2	2	...	...	...	...
	Forest and Hill Tribes.	10. Meena	Hindu	498	327	171	495	324	171	...	...	...	3	3	...	...	...	...
		11. Bhil	"	665	607	58	118	76	42	429	426	3	88	88	...	30	17	13
		12. Mer	"	85	65	20	85	65	20	...	...	...	...	...	...	...	...	...
		13. Grassia	"	40	38	2	10	8	2	15	15	...	15	15	...	...	...	...
		10—13 Total	...	1,288	1,037	251	708	473	235	444	441	3	106	106	...	30	17	13
		Unspecified	Hindu	3	3	...	3	3	...	...	...	...	...	...	...	...	...	...
		Total Class A	...	1,783	1,413	370	1,157	810	347	480	471	9	112	112	...	34	20	14
CLASS B.—PROFESSIONAL.	Priests	14. Brahmun	Hindu	119	78	41	30	22	8	78	45	33	11	11	...	...	...	...
		15. Sajads	Musalman	16	11	5	7	6	1	...	...	...	1	1	...	8	4	4
		14—15 Total	...	135	89	46	37	28	9	78	45	33	12	12	...	8	4	4

Table XVI.—Part V.—Castes, Tribes and Races—Rajputana Agency.

Class.	Group.	Caste.	Religion.	Total.			Erinpura Cantonment.			Kherwara Cantonment.			Kotra Cantonment.			Abu Cantonment.		
				Total.	Males.	Females.	Total.	Males.	Females.	Total.	Males.	Females.	Total.	Males.	Females.	Total.	Males.	Females.
1	2	3	4	5	6	7	8	9	10	11	12	13	14	15	16	17	18	19
B.—PROFESSIONAL—*contd.*	Devotees	16. Gosain	Hindu	2	2	...	...	...	...	2	2	...	...	...	...	...	...	...
		17. Jogi	"	5	5	...	...	...	...	5	5	...	...	...	...	...	...	...
		18. Sadhu	"	3	2	1	3	2	1	...	...	...	...	...	...	...	...	...
		16—18 Total	...	10	9	1	3	2	1	7	7	...	...	...	...	...	...	...
	Genealogists	19. Bhat	Hindu	3	3	...	3	3	...	...	...	...	...	...	...	...	...	...
	Writers	20. Kayasth	"	1	1	...	1	1	...	...	...	...	...	...	...	...	...	...
		21. Khatri	"	15	11	4	15	11	4	...	...	...	...	...	...	...	...	...
		20—21 Total	...	16	12	4	16	12	4	...	...	...	...	...	...	...	...	...
	Astrologers	22. Garuda	Hindu	7	5	2	7	5	2	...	...	...	...	...	...	...	...	...
	Musicians	23. Dholi	"	41	20	21	41	20	21	...	...	...	...	...	...	...	...	...
		24. Unspecified	"	1	1	...	...	...	...	1	1	...	...	...	...	...	...	...
		Total Class B	...	218	139	74	107	70	37	86	53	33	12	12	...	8	4	4
C. COMMERCIAL.	Traders	25. Bania	Hindu	2	2	...	2	2	...	...	...	...	...	...	...	...	...	...
		Total Class C	...	2	2	...	2	2	...	...	...	...	...	...	...	...	...	...
D.—ARTISAN AND VILLAGE MENIAL.	Goldsmiths	26. Sunar	Hindu	12	6	6	12	6	6	...	...	...	...	...	...	...	...	...
	Barbers	27. Hajjam or Nai	"	8	8	...	3	3	...	5	5	...	...	...	...	...	...	...
	Blacksmiths	28. Lohar	"	14	9	5	11	7	4	3	2	1	...	...	...	...	...	...
	Carpenters	29 Khati	"	2	2	...	...	...	...	1	1	...	1	1	...	...	...	...
	Brass and Coppersmiths.	30. Kasera	"	7	5	2	7	5	2	...	...	...	...	...	...	...	...	...
	Grain Parchers	31. Bhadbhunya	"	1	1	...	...	...	...	...	...	...	1	1	...	...	...	...
	Weavers, Calenderers, etc.	32. Balai	"	14	8	6	14	8	6	...	...	...	...	...	...	...	...	...
		33 Koli	"	31	21	10	18	11	7	5	4	1	1	1	...	7	5	2
		32—33 Total	...	45	29	16	32	19	13	5	4	1	1	1	...	7	5	2

TABLE XVI.—Part IV.—Castes, Tribes and Races by Nationality or Traditional Occupation—Rajputana —*contd.*

Class.	Group.	Caste.	Religion.	Total.			Erinpura Cantonment.			Kherwara Cantonment.			Kotra Cantonment.			Abu Cantonment.		
				Total.	Males.	Females.	Total.	Males.	Females.	Total.	Males.	Females.	Total.	Males.	Females.	Total.	Males.	Females.
1	2	3	4	5	6	7	8	9	10	11	12	13	14	15	16	17	18	19
D.—ARTISAN AND VILLAGE MENIAL—*contd.*	Washermen	34. Dhobi	Hindu	8	5	3	...	...	...	6	4	2	...	...	...	2	1	1
	Shepherds and Wool Weavers.	35. Ahir	"	26	19	7	24	17	7	2	2	...	...	...	...	...	...	...
		36. Others	"	8	6	2	8	6	2	...	...	...	...	...	...	...	...	...
		35—36 Total	...	34	25	9	32	23	9	2	2	...	...	...	...	...	...	...
	Fishermen, Boatmen, Palki bearers, etc.	37. Bhoi	Hindu	11	10	1	10	9	1	1	1	...	...	...	...	...	...	...
	Leather Workers.	38. Chamar	Hindu	21	15	6	20	14	6	...	...	...	1	1	...	...	...	...
		39. Raigar	"	1	...	1	1	...	1	...	...	...	...	...	...	...	...	...
		40. Sargara	"	116	68	48	116	68	48	...	...	...	...	...	...	...	...	...
		38—40 Total	...	138	83	55	137	82	55	...	...	...	1	1	...	...	...	...
	Scavengers	41. Mehtar	Hindu	32	14	18	12	4	8	6	2	4	...	...	...	14	8	6
	Leaf-plate Sellers	42. Bari or Rawat	"	27	23	4	27	23	4	...	...	...	...	...	...	...	...	...
	Personal Service	43. Chakar	"	4	1	3	4	1	3	...	...	...	...	...	...	...	...	...
		44. Unspecified	"	8	7	1	6	5	1	...	...	...	...	...	...	2	2	...
		Total Class D	...	351	228	123	298	187	106	29	21	8	4	4	...	25	16	9
E.—VAGRANT, MINOR ARTISANS AND PERFORMERS.	Hunters and Fowlers	45. Moghea or Baori	Hindu	11	11	...	...	...	...	4	4	...	7	7	...	...	...	...
	Tumblers and Acrobats	46. Nat	"	11	8	3	11	8	3	...	...	...	...	...	...	...	...	...
		47. Unspecified	"	4	4	...	4	4	...	...	...	...	...	...	...	...	...	...
		Total Class E	...	26	23	3		12	8	4	4	...	7	7	...	...	...	...

Table XVI.—Part V.—Castes, Tribes and Races—Rajputana Agency.

Class.	Group.	Caste.	Religion.	Total.			Erinpura Cantonment.			Kherwara Cantonment.			Kotra Cantonment.			Abu Cantonment.		
				Total.	Males.	Females.	Total.	Males.	Females.	Total.	Males.	Females.	Total.	Males.	Females.	Total.	Males.	Females.
1	2	3	4	5	6	7	8	9	10	11	12	13	14	15	16	17	18	19
F.—RACES AND NATIONALITIES.	Tribal Communities of Foreign, Asiatic, or Reputed Descent.	48. Moghal	Musalman	3	1	2	3	1	2	...	...	...	...	...	...	..	...	...
		49. Shaikh	"	88	62	26	69	43	26	13	13	...	6	6	...	...	...	...
		50. Pathan	"	57	47	10	38	31	7	16	13	3	3	3	...	...	...	...
		51. Others	"	150	112	38	146	108	38	4	4	...	..	...	...	...	...	...
		48—51 Total	...	298	222	76	256	183	73	33	30	3	9	9	...	...	...	...
		52. Sikh		9	9	...	9	9	...	...	...	..	...	...	...	...	...	...
		53. Indo-Portuguese. (Eurasians)	Christians.	3	2	1	...	...	...	...	...	...	3	2	1	...	...	...
		54. Eurasian (Eurasians)		10	9	1	5	5	...	5	4	1	...	...	...	...	...	...
		55. English	"	45	26	19	11	6	5	11	5	6	3	1	2	20	14	6
		56. Scotch	"	4	2	2	4	2	2	...	...	...	...	...	...	...	...	...
		57. Irish	"	5	2	3	...	...	...	...	...	...	...	...	...	5	2	3
		53—57 Total	...	67	41	26	20	13	7	16	9	7	6	3	3	25	16	9
		Total Class F	...	374	272	102	285	205	80	49	39	10	15	12	3	25	16	9

TABLE XVI.—Part V.—Castes, Tribes and Races by Nationality or Traditional Occupation—Rajputana—*concld.*

ABSTRACT.

Total Class.	Religion.	Total.			Erinpura Cantonment.			Kherwara Cantonment.			Kotra Cantonment.			Abu Cantonment.		
		Total.	Males.	Females.	Total.	Males.	Females.	Total.	Males.	Females.	Total.	Males.	Females.	Total.	Males.	Females.
1	2	3	4	5	6	7	8	9	10	11	12	13	14	15	16	17
Total of Class A	Animistic	665	*607*	58	118	*76*	42	429	*426*	3	88	*88*	...	30	*17*	13
	Hindu	1,118	*806*	312	1,039	*734*	305	51	*45*	6	24	*24*	...	4	*3*	1
	Total	1,783	1,413	370	1,157	810	347	480	471	9	112	112	...	34	20	14
Total of Class B	Hindu	197	*128*	69	100	*64*	36	86	*53*	33	11	*11*	...	...	...	...
	Musalman	16	*11*	5	7	*6*	1	...	...	...	1	*1*	...	8	*4*	4
	Total	213	139	74	107	70	37	86	53	33	12	12	...	8	4	4
Total of Class C	Hindu	2	*2*	..	2	*2*	...	...	...		...	...	...	...	...	...
Total of Class D	"	351	*228*	123	293	*187*	106	29	*21*	8	4	*4*	...	25	*16*	9
Total of Class E	"	26	*23*	3	15	*12*	3	4	*4*	...	7	*7*	...	...	...	...
Total of Class F	Musalman	298	*222*	76	256	*183*	73	33	*30*	3	9	*9*	...	...	...	...
	Sikh	9	*9*	...	9	*9*	...	...	...	...	...	...	...	...	...	...
	Christian	67	*41*	26	20	*13*	7	16	*9*	7	6	*3*	3	25	*16*	9
	Total	374	247	102	285	205	80	49	39	10	15	12	3	25	16	9
	GRAND TOTAL	2,749	2,077	672	1,859	1,286	573	648	588	60	150	147	3	92	56	36

RAJPUTANA AGENCY.

CENSUS OF 1891.

IMPERIAL TABLE XVII.—PART A.—(RAJPUTANA).

(Occupations by Rural and Urban Areas).

(*Excluding the States of Banswara and Partabgarh.*)

The number of males and females returned under each class is given below :—

	Town.		Country.	
	Males.	Females.	Males.	Females.
Class A.—Government.				
Order I.—Administration	72,140	58,710	109,122	81,230
" II.—Defence	53,114	32,557	39,307	22,370
" III.—Foreign and Feudatory State service	9,929	8,316	3,860	2,571
TOTAL CLASS A	135,183	99,583	152,289	106,171
Class B.—Pasture and Agriculture.				
Order IV.—Live Stock	14,056	13,672	134,139	119,699
" V.—Agriculture	141,203	132,519	3,246,458	2,810,687
TOTAL CLASS B	155,259	146,191	3,380,597	2,930,386
Class C.—Personal Services				
Order VI.—Personal and Household services	93,691	88,801	245,484	204,439
TOTAL CLASS C	93,691	88,801	245,484	204,439
Class D.—Preparation and supply of material substances.				
Order VII.—Food and Drink	43,431	44,480	116,030	116,170
" VIII.—Light, firing and forage	8,013	8,020	45,612	49,674
" IX.—Buildings	8,337	8,702	21,161	18,280
" X.—Vehicle	186	162	...	...
" XI.—Supplementary requirements	5,863	5,084	9,614	8,576
" XII.—Textile Fabrics and Dress	46,252	46,328	142,840	128,503
" XIII.—Metal and Precious Stones	19,061	17,543	54,809	48,573
" XIV.—Pottery and Stoneware	13,281	12,649	100,381	93,881
" XV.—Wood, Cane and Leaves, etc.	11,764	11,174	86,267	75,949
" XVI.—Drugs, Gums, Dyes, etc.	859	837	741	584
" XVII.—Leather, Horns, Bones, and Greese	19,140	18,105	138,940	123,917
Unspecified	1,582	1,619	7,340	7,638
TOTAL CLASS D	177,769	174,703	723,735	671,745
Class E.—Commerce, Transport, and Storage.				
Order XVIII.—Commerce	53,228	51,709	153,862	132,803
" XIX.—Transport, Storage	23,857	22,627	154,137	150,485
TOTAL CLASS E	77,085	74,336	307,999	283,288
Class F.—Profession.				
Order XX.—Learned and Artistic professions	35,514	32,201	136,282	117,334
" XXI.—Sport and Amusement	684	617	3,361	2,239
Unspecified	...	...	...	...
TOTAL CLASS F	36,198	32,818	139,643	119,573
Class G.—Indefinite and Independent.				
Order XXII.—Complex Occupations		Not	shewn.	
" XXIII.—Indefinite	60,662	72,390	291,860	308,061
" XXIV.—Independent of work	43,763	38,702	177,924	166,258
Unspecified	...	...	...	...
TOTAL CLASS G	104,425	110,992	469,784	474,319
TOTAL OF ALL CLASSES	779,610	727,424	5,419,531	4,789,921

Total Population.

	Total.			Town.			Country.		
	Total.	Males.	Females.	Total.	Males.	Females.	Total.	Males.	Females.
Total of all Classes .	11,716,486	6,199,141	5,517,345	1,507,034	779,610	727,424	10,209,452	5,419,531	4,789,921
Add—									
(I) The unreturned Population of the States of Banswara and Partabgarh . .	274,018	141,302	132,716	23,053	11,904	11,149	250,965	129,398	121,567
(II) The unenumerated Bhils of the Meywar Agency and the Grassias of Bhakar in Serohi . . .	229,839	115,165	114,674	...	..	...	229,839	115,165	114,674
TOTAL POPULATION .	12,220,343	6,455,608	5,764,735	1,530,087	791,514	738,573	10,690,256	5,664,094	5,026,162

Note.—The unenumerated Bhils of Dungarpore are taken from the Census of 1881 = 66,952.

IMPERIAL TABLE.

TABLE XVII.—Part A.—Occupations.—(PROVINCIAL SUMMARY).

Class.	Order.	Sub-order.	Serial No. in Census Commissioners' Classified Index.	Serial No.	Occupation.	TOTAL RAJPUTANA. Total. Total.	Total. Males.	Total. Females.	Town. Total.	Town. Males.	Town. Females.	Country. Total.	Country. Males.	Country. Females.	SOUTHERN DIVISION, RAJPUTANA. Total. Males.	Total. Females.	Town. Males.	Town. Females.	Country. Males.	Country. Females.
1	2	3	4	5	6	7	8	9	10	11	12	13	14	15	16	17	18	19	20	21
A.—GOVERNMENT.	I.—ADMINISTRATION.	1.—SERVICE OF THE IMPERIAL GOVERNMENT.	1	1	The Agent to the Governor General	1	1	...	1	1	...	...	...	...	1	...	1	...	...	...
			2	2	Officers	49	24	25	46	23	23	3	1	2	5	3	4	1	1	2
			4	3	Clerical, menial, Police, etc., etc., Establishments	4,899	3,116	1,783	3,129	1,987	1,142	1,770	1,129	641	281	97	156	65	125	32
					TOTAL SUB-ORDER 1	4,949	3,141	1,808	3,176	2,011	1,165	1,773	1,130	643	287	100	161	66	126	34
		2.—SERVICE OF MUNICIPALITY (IMPERIAL).	5-7	4	Service of Municipality (Imperial)	86	45	41	86	45	41	...	...	...	...	...	...	...	...	...
					TOTAL SUB-ORDER 2	86	45	41	86	45	41	...	...	...	—	—	...	...	...	...
		3.—VILLLGE SERVICE (IMPERIAL).	9	5	Accountant (Patwari)	6	6	...	6	6	...	...	...	...	...	...	...	...	...	...
			11	6	Watchmen and other menials	...	...	...	...	...	...	...	...	...	...	...	...	...	...	...
					TOTAL SUB-ORDER 3	6	6	...	6	6	...	...	...	...	...	...	...	...	...	...
		1-A.—SERVICE OF THE TABULATING STATE.	...	7	Chiefs and nobles and their families	108,646	60,397	48,249	5,835	2,845	2,990	102,811	57,552	45,259	3,529	3,065	163	122	3,366	2,943
				8	Officers of Imperial Government lent to Native States	125	81	44	98	66	32	27	15	12	10	4	10	4	...	...
				9	Durbar officials and menials in service of the Tabulating State	206,374	116,996	89,378	121,633	67,155	54,478	84,741	49,841	34,900	6,512	5,189	3,486	3,320	3,026	1,869
					TOTAL SUB-ORDER 1-A	315,145	177,474	137,671	127,566	70,066	57,500	187,579	107,408	80,171	10,051	8,258	3,659	3,446	6,392	4,812
		3-A.—VILLAGE SERVICE, TABULATING STATE.	11-A	10	Watchmen	1,016	596	420	16	12	4	1,000	584	416	6	12	...	...	6	12
					Total Order I	321,202	181,262	139,940	130,850	72,140	58,710	190,352	109,122	81,230	10,344	8,370	3,820	3,512	6,524	4,858

Table XVII.—Part A.—Occupation—Rajputana Agency

Class.	Order.	Sub-order.	Serial No. in Census Commissioners' Classified Index.	Serial No.	Occupation.	Western Division, Rajputana. Total. Males.	Western Division, Rajputana. Total. Females.	Western Division, Rajputana. Town. Males.	Western Division, Rajputana. Town. Females.	Western Division, Rajputana. Country. Males.	Western Division, Rajputana. Country. Females.	Eastern Division, Rajputana. Total. Males.	Eastern Division, Rajputana. Total. Females.	Eastern Division, Rajputana. Town. Males.	Eastern Division, Rajputana. Town. Females.	Eastern Division, Rajputana. Country. Males.	Eastern Division, Rajputana. Country. Females.
						22	23	24	25	26	27	28	29	30	31	32	33
A.—GOVERNMENT.	I.—ADMINISTRATION.	1.—SERVICE OF THE IMPERIAL GOVERNMENT.	1	1	The Agent to the Governor General	...	...	...	...	...	...	...	...	...	...	...	...
			2	2	Officers	5	9	5	9	...	...	14	13	14	13	...	...
			4	3	Clerical, menial, Police, etc., etc., Establishments	504	134	331	106	173	28	2,331	1,552	1,500	971	831	581
					TOTAL SUB-ORDER 1	509	143	336	115	173	28	2,345	1,565	1,514	984	831	581
		2.—SERVICE OF MUNICIPALITY (IMPERIAL).	5-7	4	Service of Municipality (Imperial)	27	23	27	23	...	...	18	18	18	18	...	...
					TOTAL SUB-ORDER 2	27	23	27	23	...	...	18	18	18	18	...	...
		3.—VILLAGE SERVICE (IMPERIAL).	9	5	Accountant (Patwari)	1	...	1	...	...	...	5	...	5	...	...	...
			11	6	Watchmen and other menials	...	...	...	...	...	...	...	...	...	...	...	...
					TOTAL SUB-ORDER 3	1	...	1	...	...	...	5	...	5	...	...	...
		1-A.—SERVICE OF THE TABULATING STATE.	...	7	Chiefs and nobles and their families	33,539	26,523	856	1,161	32,683	25,362	23,329	18,661	1,826	1,707	21,503	16,954
				8	Officers of Imperial Government lent to Native States	20	21	17	17	3	4	51	19	39	11	12	8
				9	Durbar officials and menials in service of the Tabulating State	15,344	12,991	8,955	8,294	6,389	4,697	95,140	71,198	54,714	42,864	40,426	28,334
					TOTAL SUB-ORDER 1-A	48,903	39,535	9,828	9,472	39,075	30,063	118,520	89,878	56,579	44,582	61,941	45,296
		3-A.—VILLAGE SERVICE, TABULATING STATE.	11-A	10	Watchmen	590	408	12	4	578	404	...	...	...	...	...	...
					Total Order 1	**50,030**	**40,109**	**10,204**	**9,614**	**39,826**	**30,495**	**120,888**	**91,461**	**58,116**	**45,584**	**62,772**	**45,877**

TABLE XVII.—Part A.—Occupations.—(PROVINCIAL SUMMARY)—*contd.*

Class.	Order.	Sub-order.	Serial No. in Census Commissioners' Classified Index.	Serial No.	Occupation.	TOTAL RAJPUTANA. Total. Total.	Total. Males.	Total. Females.	Town. Total.	Town. Males.	Town. Females.	Country. Total.	Country. Males.	Country. Females.	SOUTHERN DIVISION, RAJPUTANA. Total. Males.	Total. Females.	Town. Males.	Town. Females.	Country. Males.	Country. Females.
1	2	3	4	5	6	7	8	9	10	11	12	13	14	15	16	17	18	19	20	21
A.—GOVERNMENT—*contd.*	II.—Defence.	4.—Army (Imperial)	12	11	Officers	30	*16*	14	12	7	5	18	*9*	9	*11*	10	*2*	1	*9*	9
			13	12	Non-Commissioned Officers, Privates	4,050	*2,604*	1,446	278	*130*	148	3,772	*2,474*	1,298	*1,861*	546	*2*	3	*1,859*	543
					Total Sub-order 4	4,080	2,620	1,460	290	137	153	3,790	2,483	1,307	1,872	556	4	4	1,868	552
		4A.—Army (Tabulating State)	15a	13	Army Service of the Tabulating State	143,268	*89,801*	53,467	85,381	*52,977*	32,404	57,887	*36,824*	21,063	*16,869*	8,920	*8,804*	4,848	*8,065*	4,072
					Total Order II	147,348	92,421	54,927	85,671	53,114	32,557	61,677	39,307	22,370	18,741	9,476	8,808	4,852	9,933	4,624
	III.—Foreign and Feudatory State Service.	6.—Administrative Service.	20a	14	Durbar officials, etc., of States other than tabulating	6,849	*3,749*	3,100	3,536	*1,795*	1,741	3,313	*1,954*	1,359	*420*	171	*228*	95	*192*	76
		7.—Army	23	15	Military Service of States other than tabulating	17,827	*10,040*	7,787	14,709	*8,134*	6,575	3,118	*1,906*	1,212	*43*	22	*2*	...	*41*	22
					Total Order III	24,676	13,789	10,887	18,245	9,929	8,316	6,431	3,860	2,571	463	193	230	95	233	98
					Total of Class A	493,226	287,472	205,754	234,766	135,183	99,583	258,460	152,289	106,171	29,548	18,039	12,858	8,459	16,690	9,580
B.—PASTURE AND AGRICULTURE.	IV.—Live Stock.	8.—Stock breeding and Dealing.	25	16	Cattle-breeders and dealers	246,288	*126,558*	119,730	23,966	*12,073*	11,893	222,322	*114,485*	107,837	*1,063*	2,837	*128*	108	*935*	2,729
			26	17	Herdsmen	34,456	*21,271*	13,185	3,637	*1,924*	1,713	30,819	*19,347*	11,472	*6,875*	1,995	*152*	50	*6,723*	1,945
			29 31		Total 16 & 17	280,744	147,829	132,915	27,603	13,997	13,606	253,141	133,832	119,309	7,938	4,832	280	158	7,658	4,674
				18	Camel-breeders and dealers	675	*296*	379	...	...	...	675	*296*	379	*296*	379	...	...	*296*	379
					Total Sub-order 8	281,419	148,125	133,294	27,603	13,997	13,606	253,816	134,128	119,688	8,234	5,211	280	158	7,954	5,053
		9.—Subsidiary Services to Stock	33	19	Veterinary Surgeon	5	*2*	3	5	*2*	3	...	...	...	...	...	...	...	...	...
			34	20	Farriers and Gelders	118	*55*	63	97	*45*	52	21	*10*	11	*1*	...	*1*	...	...	...
			35	21	Horse-breakers	24	*13*	11	23	*12*	11	1	*1*	...	...	...	...	...	...	...
					Total Sub-order 9	147	70	77	125	59	66	22	11	11	1	...	1	...	...	...
					Total Order IV	281,566	148,195	133,371	27,728	14,056	13,672	253,838	134,139	119,699	8,235	5,211	281	158	7,954	5,053

Table XVII.—Part A.—Occupations—Rajputana Agency.

Class.	Order.	Sub-order.	Serial No. in Census Commissioners' classified Index.	Serial No.	Occupation.	Western Division, Rajputana. Total. Males.	Western Division. Total. Females.	Western Division. Town. Males.	Western Division. Town. Females.	Western Division. Country. Males.	Western Division. Country. Females.	Eastern Division, Rajputana. Total. Males.	Eastern Division. Total. Females.	Eastern Division. Town. Males.	Eastern Division. Town. Females.	Eastern Division. Country. Males.	Eastern Division. Country. Females.
						22	23	24	25	26	27	28	29	30	31	32	33
A.—GOVERNMENT.—*contd.*	II.—Defence.	4.—Army Imperial	12	11	Officers	1	1	1	1	...	...	4	3	4	3	...	...
			13	12	Non-Commissioned Officers, Privates	103	...	25	...	78	...	640	900	103	145	537	755
					Total Sub-order 4	104	1	26	1	78	...	644	903	107	148	537	755
		4A.—Army (Tabulating State.)	15a	13	Army Service of the Tabulating State	8,049	3,344	3,362	1,527	4,687	1,817	64,883	41,203	40,811	26,029	24,072	15,174
					Total Order II	**8,158**	**3,345**	**3,388**	**1,528**	**4,765**	**1,817**	**65,527**	**42,106**	**40,918**	**26,177**	**24,609**	**15,929**
	III.—Foreign and Feudatory State Service.	6.—Administrative Service.	20a	14	Durbar Officials, etc., of States other than tabulating	71	19	33	9	38	10	3,258	2,910	1,534	1,637	1,724	1,273
		7.—Army	23	15	Military Service of States other than tabulating	5	...	2	...	3	...	9,992	7,765	8,130	6,575	1,862	1,190
					Total Order III	**76**	**19**	**35**	**9**	**41**	**10**	**13,250**	**10,675**	**9,664**	**8,212**	**3,586**	**2,463**
					Total of Class A	**58,259**	**43,473**	**13,627**	**11,151**	**44,632**	**32,322**	**1,99,665**	**1,44,242**	**1,08,698**	**79,978**	**90,967**	**64,269**
B.—PASTURE AND AGRICULTURE.	IV.—Live Stock.	8.—Stock-breading and Dealing.	25	16	Cattle-breeders and Dealers	77,138	74,273	4,430	4,961	72,708	69,312	48,357	42,620	7,515	6,824	40,842	35,796
			26			1,950	1,318	243	220	1,707	1,098	12,446	9,872	1,529	1,443	10,917	8,429
			29	17	Herdsmen												
					Total 16 & 17	79,088	75,591	4,673	5,181	74,415	70,410	60,803	52,492	9,044	8,267	51,759	44,225
			31	18	Camel-breeders and Dealers	...	...	...	...	...	...	...	...	...	...	...	...
					Total Sub-order 8	79,088	75,591	4,673	5,181	74,415	70,410	60,803	52,492	9,044	8,267	51,759	44,225
		9.—Subsidiary Services to Stock.	33	19	Veterinary Surgeon	...	...	...	...	...	...	2	3	2	3	...	...
			34	20	Farriers and Gelders	4	5	3	3	1	2	50	58	41	49	9	9
			35	21	Horse-breakers	...	...	...	...	...	...	13	11	12	11	1	...
					Total Sub-order 9	4	5	3	3	1	2	65	72	55	63	10	9
					Total Order IV	**79,092**	**75,596**	**4,676**	**5,184**	**74,416**	**70,412**	**60,868**	**52,564**	**9,099**	**8,330**	**51,769**	**44,234**

TABLE XVII.—Part A.—Occupations.—(PROVINCIAL SUMMARY)—*contd.*

Class	Order.	Sub-order.	Serial No. in Census Commissioner's classified Index.	Serial No.	Occupation.	TOTAL RAJPUTANA. Total. Total.	Total. Males.	Total. Females.	Town. Total.	Town. Males.	Town. Females.	Country. Total.	Country. Males.	Country. Females.	SOUTHERN DIVISION, RAJPUTANA. Total. Males.	Total. Females.	Town. Males.	Town. Females.	Country. Males.	Country. Females.
1	2	3	4	5	6	7	8	9	10	11	12	13	14	15	16	17	18	19	20	21
B.—PASTURE AND AGRICULTURE.—*contd.*	V.—AGRICULTURE.	10.—INTEREST IN LAND	37	22	Land occupants, not cultivating	250,225	136,311	113,914	10,490	5,888	4,602	239,735	130,423	109,312	40,719	34,920	2,318	1,806	38,401	33,114
			38																	
			39	23	Jagirdars not cultivating	7,755	4,155	3,600	659	335	324	7,096	3,820	3,276	...	...	...	...	...	...
			40	24	Do. (unspecified)	2,029	1,097	932	269	122	147	1,760	975	785	...	...	...	...	...	...
			41	25	Land occupants cultivating	2,667,480	1,437,282	1,230,198	104,335	51,832	52,503	2,563,145	1,385,450	1,177,695	540,667	481,993	7,064	6,392	533,603	475,601
				26	Jagirdars cultivating	17,234	9,832	7,402	53	38	15	17,181	9,794	7,387	...	...	...	...	...	...
				27	Mafidars	111,595	64,868	46,727	10,390	5,195	5,195	101,205	59,673	41,532	50	...	...	...	50	...
				28	Manotidars	1,386	828	558	131	73	58	1,255	755	500	...	...	...	...	...	...
				29	Lessees of villages, etc.	953	484	469	734	368	366	219	116	103	...	...	...	...	...	...
				30	Tenants not cultivating	4,775	244	4,531	507	134	373	4,268	110	4,158	...	...	...	...	...	...
				31	Tenants and sharers cultivating	2,870,964	1,537,382	1,333,582	122,358	65,400	56,958	2,748,606	1,471,982	1,276,624	3,927	3,366	2,140	1,749	1,787	1,617
				32	Unspecified Agriculturists	83,075	45,862	37,213	532	281	251	82,543	45,581	36,962	...	...	...	...	...	...
					TOTAL SUB-ORDER 10	6,017,471	3,238,345	2,779,126	250,458	129,666	120,792	5,767,013	3,108,679	2,658,334	585,363	520,279	11,522	9,947	573,841	510,332
		11.—AGRICULTURAL LABOURERS.	42	33	Farm servants	85,942	49,094	36,848	4,065	2,173	1,892	81,877	46,921	34,956	26,879	21,168	1,015	784	25,864	20,384
			43	34	Field labourers and crop-watchers	161,481	78,752	82,729	11,992	5,736	6,256	149,489	73,016	76,473	18,750	22,819	1,343	1,694	17,407	21,125
					TOTAL SUB-ORDER 11	247,423	127,846	119,577	16,057	7,909	8,148	231,366	119,937	111,429	45,629	43,987	2,358	2,478	43,271	41,509
		12.—GROWERS OF SPECIAL PRODUCTS AND TREES.	50	35	Fruit-growers	64,236	20,479	43,757	6,397	3,107	3,290	57,839	17,372	40,467	...	...	...	...	...	...
			51	36	Market gardeners	814	445	369	395	269	126	419	176	243	28	36	28	34	...	2
			52	37	Gardeners	923	546	377	415	252	163	508	294	214	245	143	133	70	112	73
					TOTAL SUB-ORDER 12	65,973	21,470	44,503	7,207	3,628	3,579	58,766	17,842	40,924	273	179	161	104	112	75
					Total Order V	6,330,867	3,387,661	2,943,206	273,722	141,203	132,519	6,057,145	3,246,458	2,810,687	631,265	564,445	14,041	12,529	617,224	551,916
					Total Class B	6,612,493	3,535,856	3,076,577	301,450	155,259	146,191	6,310,983	3,380,597	2,930,386	639,500	569,656	14,322	12,687	625,178	556,969
C.—PERSONAL SERVICES.	VI.—PERSONAL AND HOUSEHOLD SERVICES.	14.—PERSONAL AND DOMESTIC SERVICES.	59	38	Barbers	111,389	59,916	51,473	18,522	9,241	9,281	92,867	50,675	42,192	10,631	7,026	1,053	1,094	9,578	5,932
			63	39	Washermen	34,753	17,641	17,112	8,137	3,964	4,173	26,616	13,377	12,939	2,560	2,518	580	549	1,980	1,969
			64	40	Water-carriers	30,926	15,667	15,259	10,367	5,111	5,256	20,559	10,556	10,003	771	1,006	312	538	459	468
			65	41	Cooks	6,697	3,309	3,388	4,037	1,892	2,145	2,660	1,417	1,243	286	252	219	185	67	67
			66	42	Indoor Servants	319,707	175,604	144,103	110,013	57,611	52,402	209,694	117,993	91,701	23,070	22,438	3,769	4,936	19,301	17,502
			67	43	Grooms	16,059	9,509	6,550	5,792	3,038	2,754	10,267	6,471	3,796	795	648	471	353	324	295
			68	44	Door-keepers	41,717	20,802	20,915	5,936	2,812	3,124	35,781	17,990	17,731	46	28	46	28	...	...
			68a	45	Service unspecified	1,847	1,023	824	720	360	360	1,127	663	464	...	...	...	...	...	...
					TOTAL SUB-ORDER 14	563,095	303,471	259,624	163,524	84,029	79,495	399,571	219,442	180,129	38,159	33,916	6,450	7,683	31,709	26,233

Class.	Order.	Sub-order.	Serial No. in Census Commissioners' Classified Index.	Serial No.	Occupation.	WESTERN DIVISION, RAJPUTANA. Total. Males.	Total. Females.	Town. Males.	Town. Females.	Country. Males.	Country. Females.	EASTERN DIVISION, RAJPUTANA. Total. Males.	Total. Females.	Town. Males.	Town. Females.	Country. Males.	Country. Females.
						22	22	24	25	26	27	28	29	30	31	32	33
B.—PASTURE AND AGRICULTURE—*contd.*	ORDER V—AGRICULTURE.	10.—INTEREST IN LAND.	73		Land occupants, not cultivating	6	4	6	4	...	...	45,586	78,990	3,564	2,792	92,022	76,198
			38		Jagirdars, not cutivating	4,155	3,600	335	324	3,820	3,276	...	...	...	...	...	...
			39		Do. (unspecified)	...	...	...	...	...	...	1,097	932	122	147	975	785
			40		Land occupants cultivating	652,956	551,459	33,127	36,254	619,829	515,205	243,659	196,746	11,641	9,857	232,018	186,889
			41		Jagirdars cultivating	9,832	7,402	38	15	9,794	7,387	...	...	...	...	...	...
					Mafidars	54,128	36,304	3,514	3,397	50,614	32,907	10,690	10,423	1,681	1,798	9,009	8,625
					Manotidars	...	...	...	...	...	...	828	558	73	58	755	500
					Lessees of villages, etc.	3	6	3	6	...	...	481	463	365	360	116	103
					Tenants not cultivating	...	...	...	...	...	...	244	4,531	134	373	110	4,158
					Tenants and sharers cultivating	319,762	282,018	11,015	9,521	308,747	272,497	1,213,693	1,048,198	52,245	45,688	1,161,448	1,002,510
					Unspecified agriculturists	...	...	...	...	...	...	45,862	37,213	281	251	45,581	36,962
					TOTAL SUB-ORDER 10	1,040,842	880,793	48,038	49,521	992,804	831,272	1,612,140	1,378,054	70,106	61,324	1,542,034	1,316,730
		11.—AGRICULTURAL LABOURERS.	42		Farm servants	2,550	391	227	62	2,323	322	19,665	15,289	931	1,046	18,734	14,243
			43		Field labourers and crop-watchers.	11	10	...	...	11	10	59,991	59,900	4,393	4,562	55,598	55,338
					TOTAL SUB-ORDER 11	2,561	401	227	62	2,334	339	79,656	75,189	5,324	5,608	74,332	69,581
		12.—GROWERS OF SPECIAL PRODUCTS AND TREES.	50		Fruit-growers	20,126	43,250	2,786	2,838	17,340	40,412	353	507	321	452	32	55
			51		Market gardeners	35	13	14	5	21	8	382	320	227	87	155	233
			52		Gardeners	90	76	9	5	81	71	211	158	110	88	101	70
					TOTAL SUB-ORDER 12	20,251	43,339	2,809	2,848	17,442	40,491	946	985	658	627	288	358
					Total Order V	**1,063,654**	**924,533**	**51,074**	**52,431**	**1,012,580**	**872,102**	**1,692,724**	**1,454,228**	**76,088**	**67,559**	**1,616,654**	**1,386,669**
					Total Class B	**1,142,746**	**1,000,129**	**55,750**	**57,615**	**1,086,996**	**942,514**	**1,753,610**	**1,506,792**	**85,187**	**75,889**	**1,668,423**	**1,430,903**
C.—PERSONAL SERVICES.	VI.—PERSONAL AND HOUSEHOLD SERVICES.	14.—PERSONAL AND DOMESTIC SERVICES.	59		Barbers	3,048	2,595	1,202	1,118	1,846	1,477	46,237	41,852	6,986	7,069	39,251	34,783
			63		Washermen	375	416	263	295	112	121	14,706	14,178	3,121	3,329	11,585	10,849
			64		Water-carriers	2,711	2,628	1,594	1,676	1,117	952	12,185	11,625	3,205	3,042	8,980	8,583
			65		Cooks	943	1,521	809	1,175	134	346	2,080	1,615	864	785	1,216	830
			66		Indoor Servants	53,692	40,446	15,300	14,708	38,392	25,738	98,842	81,219	38,542	32,758	60,300	48,461
			67		Grooms	3,293	2,783	740	627	2,553	2,156	5,421	3,119	1,827	1,774	3,594	1,345
			68		Door-keepers	91	10	51	6	40	4	20,665	20,877	2,715	3,090	17,950	17,787
			68a		Service unspecified	881	821	221	357	660	464	142	3	139	3	3	...
					TOTAL SUB-ORDER 14	65,034	51,220	20,180	19,962	44,854	31,258	200,278	174,488	57,399	51,850	142,879	122,638

TABLE XVII—Part A.—Occupations.—(PROVINCIAL SUMMARY)—*contd.*

Class.	Order.	Sub-order.	Serial No. in Census Commissioner's Classified Index.	Serial No.	Occupation.	TOTAL RAJPUTANA. Total. Total.	Total. Males.	Total. Females.	Town. Total.	Town. Males.	Town. Females.	Country. Total.	Country. Males.	Country. Females.	SOUTHERN DIVISION, RAJPUTANA. Total. Males.	Total. Females.	Town. Males.	Town. Females.	Country. Males.	Country. Females.
1	2	3	4	5	6	7	8	9	10	11	12	13	14	15	16	17	18	19	20	21
C.—PERSONAL SERVICES.—*contd.*	VI.—PERSONAL AND HOUSEHOLD SERVICES—*contd.*	15.—NON-DOMESTIC ESTABLISHMENT.	69	46	SERAI. Hotel, serai and refreshment room keepers	149	73	76	127	64	63	22	9	13	7	2	7	2	...	...
		16.—SANITATION .	73	47	Sanitary inspectors .	4	4	...	4	4	...	...	...	...	...	...	...	...	...	...
			74	48	Sweepers and scavengers	69,167	35,627	33,540	18,837	9,594	9,243	50,330	26,033	24,297	3,828	3,344	886	701	2,942	2,643
					TOTAL SUB-ORDER 16 .	69,171	35,631	33,540	18,841	9,598	9,243	50,330	26,033	24,297	3,828	3,344	886	701	2,942	2,643
					Total Order VI .	**632,415**	**339,175**	**293,240**	**182,492**	**93,691**	**88,801**	**449,923**	**245,484**	**204,439**	**41,994**	**37,262**	**7,343**	**8,386**	**34,651**	**28,876**
					Total Class C .	**632,415**	**339,175**	**293,240**	**182,492**	**93,691**	**88,801**	**449,923**	**245,484**	**204,439**	**41,994**	**37,262**	**7,343**	**8,386**	**34,651**	**28,876**
D.—PREPARATION AND SUPPLY OF MATERIAL SUBSTANCES.	VII.—FOOD AND DRINK.	17.—ANIMAL FOOD	76	49	Cow and buffalo keepers, milk and butter sellers .	49,273	24,552	24,721	7,823	3,927	3,896	41,450	20,625	20,825	3,525	3,707	111	170	3,414	3,537
			77	50	Ghee preparers and sellers	24,426	11,466	12,960	5,044	2,531	2,513	19,382	8,935	10,447	138	2,240	21	21	117	2,219
			79	51	Butchers . . .	1,677	841	836	1,217	592	625	460	249	211	109	91	69	53	40	38
					TOTAL SUB-ORDER 17 .	75,376	36,859	38,517	14,084	7,050	7,034	61,292	29,809	31,483	3,772	6,038	201	244	3,571	5,794
		18.—VEGETABLE FOOD.		52	Unspecified—	123	47	76	123	47	76	...	...	...	...	...	...	...	...	...
			83	53	Grain dealers . .	10,048	4,999	5,049	880	477	403	9,168	4,522	4,646	3,946	4,242	203	235	3,743	4,007
			84	54	Grain parchers . .	886	486	400	390	224	166	496	262	234	...	...	...	...	...	...
			85	55	Pulse and flour preparers and sellers .	7,222	3,668	3,554	1,489	530	959	5,733	3,138	2,595	...	...	...	...	...	...
			87	56	Bakers . . .	1,082	569	513	563	237	326	519	332	187	10	13	10	13	...	...
			89	57	Vegetable sellers . .	6,721	3,098	3,623	3,386	1,454	1,932	3,335	1,644	1,691	765	828	301	355	464	473
			90	58	Fruit sellers . .	782	387	395	675	329	346	107	58	49	116	171	116	171	...	...
			92	59	Confectioners . .	9,128	4,654	4,474	5,335	2,758	2,577	3,793	1,896	1,897	1,159	1,131	554	545	605	586
			93	60	Sweet meat pedlars .	280	165	115	204	110	94	76	55	21	...	...	...	...	...	...
					TOTAL SUB-ORDER 18 .	36,272	18,073	18,199	13,045	6,166	6,879	23,227	11,907	11,320	5,996	6,385	1,184	1,319	4,812	5,066
		19.—DRINK, CONDIMENTS AND NARCOTICS.	97	61	Country spirit distillers and sellers . .	23,920	12,062	11,858	3,464	1,815	1,649	20,456	10,247	10,209	6,478	6,412	458	397	6,020	6,015
			101-2	62	Tea and coffee preparers and sellers . .	6	3	3	6	3	3	...	...	...	...	...	...	...	...	...
			104	63	Molasses makers and sellers . . .	54	34	20	34	20	14	20	14	6	...	...	...	...	...	...
			105	64	Salt preparers and sellers	3,570	1,711	1,859	2,553	1,306	1,247	1,017	405	612	14	1	14	1	...	...
			106	65	Assafœtida, turmeric, etc., sellers . .	16,792	9,481	7,311	4,720	2,476	2,244	12,072	7,005	5,067	2,689	1,253	...	...	2,689	1,253

Class.	Order.	Sub-order.	Serial No. in Census Commissioner's Classified Index.	Serial No.	Occupation.	Western Division, Rajputana. Total. Males.	Western Division, Rajputana. Total. Females.	Western Division, Rajputana. Town. Males.	Western Division, Rajputana. Town. Females.	Western Division, Rajputana. Country. Males.	Western Division, Rajputana. Country. Females.	Eastern Division, Rajputana. Total. Males.	Eastern Division, Rajputana. Total. Females.	Eastern Division, Rajputana. Town. Males.	Eastern Division, Rajputana. Town. Females.	Eastern Division, Rajputana. Country. Males.	Eastern Division, Rajputana. Country. Females.
						22	23	24	25	26	27	28	29	30	31	32	33
C.—PERSONAL SERVICES—*contd.*	VI.—PERSONAL AND HOUSEHOLD SERVICES—*contd.*	15.—NON-DOMESTIC ESTABLISHMENT.	69	46	Hotel, serai and refreshment room keepers	3	...	3	...	...	...	63	74	54	61	9	13
		16.—SANITATION	73	47	Sanitary inspectors	...	...	...	...	...	...	4	...	4	...	...	...
			74	48	Sweepers and scavengers	1,582	1,412	1,127	1,017	455	395	30,217	28,784	7,581	7,525	22,636	21,259
					TOTAL SUB-ORDER 16	1,582	1,412	1,127	1,017	455	395	30,221	28,784	7,585	7,525	22,636	21,259
					Total Order VI	**66,619**	**52,632**	**21,310**	**20,979**	**45,309**	**31,653**	**230,562**	**203,346**	**65,038**	**59,436**	**165,524**	**143,910**
					Total Class C	**66,619**	**52,632**	**21,310**	**20,979**	**45,309**	**31,653**	**230,562**	**203,346**	**65,038**	**59,436**	**165,524**	**143,910**
D.—PREPARATION AND SUPPLY OF MATERIAL SUBSTANCES.	VII.—FOOD AND DRINK.	17.—ANIMAL FOOD	76	49	Cow and buffalo keepers and milk and butter sellers	19,353	19,452	3,426	3,616	15,927	15,836	1,674	1,562	390	110	1,284	1,452
			77	50	Ghee preparers and sellers	10,563	9,866	2,414	2,383	8,149	7,483	765	854	96	109	669	745
			79	51	Butchers	288	287	196	235	92	52	444	458	327	337	117	121
					TOTAL SUB-ORDER 17	30,204	29,605	6,036	6,234	24,168	23,371	2,883	2,874	813	556	2,070	2,318
		18.—VEGETABLE FOOD.		52	Unspecified—	...	...	...	...	...	...	47	76	47	76	...	...
			83	53	Grain dealers	...	...	...	...	...	...	1,253	807	274	168	779	639
			84	54	Grain parchers	70	51	58	30	12	21	416	349	166	136	250	213
			85	55	Pulse and flour preparers and sellers	...	...	...	...	...	...	3,668	3,554	530	959	3,138	2,595
			87	56	Bakers	...	...	...	...	...	...	559	500	227	313	332	187
			89	57	Vegetable sellers	1,638	1,886	664	824	974	1,062	695	909	489	753	206	156
			90	58	Fruit sellers	211	173	154	126	57	47	60	51	59	49	1	2
			92	59	Confectioners	2,541	2,483	1,562	1,455	979	1,028	954	860	642	577	312	283
			93	60	Sweetmeat pedlars	8	10	6	8	2	2	157	105	104	80	53	19
					TOTAL SUB-ORDER 18	4,468	4,603	2,444	2,443	2,024	2,160	7,609	7,211	2,538	3,117	5,071	4,094
		19.—DRINK, CONDIMENTS AND NARCOTICS.	97	61	Country spirit distillers and sellers	1,044	948	373	317	671	631	4,540	4,498	984	935	3,556	3,563
			101-2	62	Tea and coffee preparers and sellers	3	3	3	3	...	...	...	...	...	...	...	...
			104	63	Molasses makers and sellers	...	...	...	...	...	...	34	20	20	14	14	6
			105	64	Salt preparers and sellers	1,465	1,707	1,283	1,233	182	474	232	151	9	13	223	138
			106	65	Asafœtida, turmeric, etc., sellers	117	115	117	115	...	...	6,675	5,943	2,359	2,129	4,316	3,814

TABLE XVII.—Part A.—Occupations.—(PROVINCIAL SUMMARY)—*contd.*

Class.	Order.	Sub-order.	Serial No. in Census Commissioner's Classified Index.	Serial No.	Occupation.	TOTAL RAJPUTANA. Total. Total.	Total. Males.	Total. Females.	Town. Total.	Town. Males.	Town. Females.	Country. Total.	Country. Males.	Country. Females.	SOUTHERN DIVISION, RAJPUTANA. Total. Males.	Total. Females.	Town. Males.	Town. Females.	Country. Males.	Country. Females.
1	2	3	4	5	6	7	8	9	10	11	12	13	14	15	16	17	18	19	20	21
D.—PREPARATION AND SUPPLY OF MATERIAL SUBSTANCES—*contd.*	VII.—Food and Drink—*contd.*	19.—Drink, Condiments and Narcotics—*contd.*	109	66	Grocers and general condiment dealers	156,474	77,411	79,063	47,194	23,120	24,074	109,280	54,291	54,989	56	54	18	14	38	40
			111	67	Betel-leaf sellers	4,121	1,923	2,198	1,495	763	732	2,626	1,160	1,466	225	223	80	80	145	143
			112	68	Tobacco and snuff manufacturers and sellers	79	72	7	61	59	2	18	13	5	72	7	59	2	13	5
						3,370	1,791	1,579	1,178	612	566	2,192	1,179	1,013	...	...	...	...	...	...
			114	69	Opium sellers	77	41	36	77	41	36	...	...	...	...	...	...	...	...	...
					Total Sub-order 19	208,463	104,529	103,934	60,782	30,215	30,567	147,681	74,314	73,367	9,534	7,950	629	494	8,905	7,456
					Total Order VII	320,111	159,461	160,650	87,911	43,431	44,480	232,200	116,030	116,170	19,302	20,878	2,014	2,057	17,288	18,816
	VIII.—Light, Firing and Forage.	20.—Lighting	116	70	Oil pressers and sellers	53,054	27,547	25,507	11,103	5,709	5,394	41,951	21,838	20,113	7,300	6,098	823	702	6,477	5,396
			120	71	Torch-makers	1,406	751	655	697	341	356	709	410	299	...	...	...	...	...	...
			124	72	Gasworkers	5	2	3	5	2	3	...	...	...	...	...	...	...	...	...
					Total Sub-order 20	54,465	28,300	26,165	11,805	6,052	5,753	42,660	22,248	20,412	7,300	6,098	823	702	6,477	5,396
		21.—Fuel and Forage.	125	73	Firewood and grass gatherers and sellers	55,966	24,915	31,051	4,118	1,921	2,197	51,848	22,994	28,854	19,527	26,062	1,083	965	18,444	25,097
			126	74	Firewood dealers	639	353	286	35	22	13	604	331	273	330	272	1	...	329	272
			129	75	Charcoal burners and dealers	...	...	...	...	...	...	...	...	...	...	...	...	...	...	...
			130	76	Cowdung fuel preparers and sellers	196	44	152	44	5	39	152	39	113	...	...	...	...	...	...
			131	77	Hay dealers	53	13	40	31	13	18	22	...	22	...	...	...	...	...	...
					Total Sub-order 21	56,854	25,325	31,529	4,228	1,961	2,267	52,626	23,364	29,262	19,857	26,334	1,084	965	18,773	25,369
					Total Order VIII	111,319	53,625	57,694	16,033	8,013	8,020	95,286	45,612	49,674	27,157	32,432	1,907	1,667	25,250	30,765
	IX.—Buildings.	22.—Building Materials.	132	78	Brick and tile burners and sellers	14,339	7,361	6,978	2,741	1,388	1,353	11,598	5,973	5,625	1,274	1,043	57	41	1,217	1,002
			133	79	Lime, chunam and shell burners and sellers	2,115	1,093	1,022	578	252	326	1,537	841	696	551	513	71	70	480	443
			134	80	Marble dealers	1	1	...	1	1	...	...	...	...	...	...	...	...	...	...
			135	81	Thatchers	177	120	57	36	26	10	141	94	47	...	...	...	...	...	...
					Total Sub-order 22	16,632	8,575	8,057	3,356	1,667	1,689	13,276	6,908	6,368	1,825	1,556	128	111	1,697	1,445

Class.	Order.	Sub-order.	Serial No. in Census Commissioner's Classified Index.	Serial No.	Occupation.	Western Division, Rajputana. Total. Males.	Western Division, Rajputana. Total. Females.	Western Division, Rajputana. Town. Males.	Western Division, Rajputana. Town. Females.	Western Division, Rajputana. Country. Males.	Western Division, Rajputana. Country. Females.	Eastern Division, Rajputana. Total. Males.	Eastern Division, Rajputana. Total. Females.	Eastern Division, Rajputana. Town. Males.	Eastern Division, Rajputana. Town. Females.	Eastern Division, Rajputana. Country. Males.	Eastern Division, Rajputana. Country. Females.
						22	23	24	25	26	27	28	29	30	31	32	33
D.—PREPARATION AND SUPPLY OF MATERIAL SUBSTANCES—*contd.*	VII.—Food and Drink—*contd.*	19.—Drink, Condiments and Narcotics—*contd.*	109	66	Grocers and general condiment dealers	12,503	12,493	5,008	5,431	7,405	7,062	64,852	66,516	18,004	18,629	46,848	47,887
			111	67	Betel-leaf sellers	139	314	83	85	56	229	1,559	1,631	600	567	959	1,094
			112	68	Tobacco and snuff manufacturers and sellers	1,475	1,364	417	425	1,058	939	316	215	195	141	121	74
			114	69	Opium sellers	1	...	1	...	...	...	40	36	40	36	...	...
					Total Sub-order 19	16,747	16,944	7,375	7,609	9,372	9,335	78,248	79,040	22,211	22,464	56,037	56,576
					Total Order VII	**51,419**	**51,152**	**15,855**	**16,286**	**35,564**	**34,866**	**88,740**	**89,125**	**25,562**	**26,187**	**63,178**	**62,988**
	VIII.—Light, Firing and Forage.	20.—Lighting	116	70	Oil pressers and sellers	5,148	5,128	1,872	1,801	3,276	3,327	15,099	14,281	3,014	2,891	12,085	11,390
			120	71	Torch-makers	...	...	...	...	...	...	751	655	341	356	410	299
			124	72	Gas workers	...	...	...	...	...	...	2	3	2	3	...	...
					Total Sub-order 20	5,148	5,128	1,872	1,801	3,276	3,327	15,852	14,939	3,357	3,250	12,495	11,689
		21.—Fuel and Forage.	125	73	Firewood and grass gatherers and sellers	147	237	131	228	16	9	5,241	4,752	707	1,004	4,534	3,748
			126	74	Firewood dealers	5	1	5	1	...	...	18	13	16	12	2	1
			129	75	Charcoal burners and dealers	...	...	...	...	...	...	...	...	...	...	...	...
			130	76	Cowdung fuel preparers and sellers	...	...	...	...	...	...	44	152	5	39	39	113
			131	77	Hay dealers	...	...	...	...	...	...	13	40	13	18	...	22
					Total Sub-order 21	152	238	136	229	16	9	5,316	4,957	741	1,073	4,575	3,884
					Total Order VIII	**5,300**	**5,366**	**2,008**	**2,030**	**3,292**	**3,336**	**21,168**	**19,896**	**4,098**	**4,328**	**17,070**	**15,573**
	IX.—Buildings.	22.—Building Materials.	132	78	Brick and tile burners and sellers	6,083	5,935	1,327	1,312	4,756	4,623	4	...	4	...	...	...
			133	79	Lime, chunam and shell burners and sellers	82	158	75	158	7	...	460	351	106	98	354	253
			134	80	Marble dealers	...	...	...	...	...	...	1	...	1	...	...	...
			135	81	Thatchers	95	51	3	5	92	46	25	6	23	5	2	1
					Total Sub-order 22	6,260	6,144	1,405	1,475	4,855	4,669	490	357	134	103	356	254

TABLE XVII.—Part A.—Occupations.—(PROVINCIAL SUMMARY)—*contd.*

Class.	Order.	Sub-order.	Serial No. in Census Commissioner's Classified Index.	Serial No.	Occupation.	TOTAL RAJPUTANA. Total. Total.	Total. Males.	Total. Females.	Town. Total.	Town. Males.	Town. Females.	Country. Total.	Country. Males.	Country. Females.	SOUTHERN DIVISION, RAJPUTANA. Total. Males.	Total. Females.	Town. Males.	Town. Females.	Country. Males.	Country. Females.
1	2	3	4	5	6	7	8	9	10	11	12	13	14	15	16	17	18	19	20	21
D.—PREPARATION AND SUPPLY OF MATERIAL SUBSTANCES—*contd.*	IX.—BUILDINGS—*contd.*	23.—ARTIFICERS IN BUILDING.	137	82	Stone and marble workers	6,621	*3,407*	3,214	3,909	*1,780*	2,129	2,712	*1,627*	1,085	*1,466*	1,336	*811*	1,000	*655*	336
			138	83	Masons . . .	30,928	*16,341*	14,587	8,863	*4,434*	4,429	22,065	*11,907*	10,158	*2,056*	2,032	*426*	455	*1,630*	1,577
			139	84	Builders and joiners .	2,148	*1,097*	1,051	890	*443*	447	1,258	*654*	604	*64*	48	*49*	33	*15*	15
				85	Glaziers and house painters	151	*78*	73	21	*13*	8	130	*65*	65	...	...	...	...	...	...
					TOTAL SUB-ORDER 23 .	39,848	20,923	18,925	13,683	6,670	7,013	26,165	*14,253*	11,912	3,586	3,416	1,286	1,488	2,300	1,928
					Total Order IX .	**56,480**	**29,498**	**26,982**	**17,039**	**8,337**	**8,702**	**39,441**	**21,161**	**18,280**	**5,411**	**4,972**	**1,414**	**1,599**	**3,997**	**3,373**
	X.—VEHICLES.	24.—RAILWAY PLANT.	144	86	Railway mechanics (fitters, boiler makers, rivetters, etc.)	265	*149*	116	265	*149*	116	...	...	...	*30*	25	*30*	25	...	...
			145	87	Railway permanent-way foremen, platelayers, etc. . . .	83	*37*	46	83	*37*	46	...	...	...	*6*	9	*6*	9	...	...
					TOTAL SUB-ORDER 24 .	348	186	162	348	186	162	...	...	...	36	34	36	34	...	...
					Total Order X .	**348**	**186**	**162**	**348**	**186**	**162**	...	...	...	**36**	**34**	**36**	**34**	...	...
	XI.—SUPPLEMENTARY REQUIREMENTS.	27.—PAPERS .	153	88	Paper makers and sellers	454	*207*	247	441	*199*	242	13	*8*	5	...	...	...	...	...	...
		28.—BOOKS AND PRINTS, ETC.	158-59	89	Book-binders and sellers	190	*121*	69	165	*107*	58	25	*14*	11	*19*	16	*19*	14	...	2
		29.—WATCHES, CLOCKS.	163	90	Watch and clock makers and sellers . . .	74	*34*	40	69	*32*	37	5	*2*	3	*10*	13	*8*	10	*2*	3
		30.—CARVING, ENGRAVING, ETC.	170	91	Ivory carvers . .	148	*99*	49	139	*90*	49	9	*9*	...	*5*	9	*5*	9	...	...
			172	92	Turners and lacquerers .	7,071	*3,289*	3,782	2,635	*1,334*	1,301	4,436	*1,955*	2,481	*449*	446	*179*	134	*270*	312
					TOTAL SUB-ORDER 30 .	7,219	3,388	3,831	2,774	1,424	1,350	4,445	1,964	2,481	454	455	184	143	270	312
		31.—CURIOSITIES, ETC.	178	93	Hukka-stem makers and sellers . . .	43	*21*	22	25	*13*	12	18	*8*	10	*4*	...	*3*	...	*1*	...

Table XVII.—Part A.—Occupations—Rajputana Agency.

Class.	Order.	Sub-order.	Serial No. in Census Commissioner's Classified Index.	Serial No.	Occupation.	WESTERN RAJPUTANA. Total. Males.	Total. Females.	Town. Males.	Town. Females.	Country. Males.	Country. Females.	EASTERN DIVISION, RAJPUTANA. Total. Males.	Total. Females.	Town. Males.	Town. Females.	Country. Males.	Country. Females.
						22	23	24	25	26	27	28	29	30	31	32	33
D.—PREPARATION AND SUPPLY OF MATERIAL SUBSTANCES—*contd.*	IX.—BUILDINGS—*contd.*	23.—ARTIFICERS IN BUILDING.	137	82	Stone and marble workers	*210*	194	*187*	172	*23*	22	*1,731*	1,684	*782*	957	*949*	727
				83	Masons	*12,609*	11,355	*2,930*	3,214	*9,679*	8,141	*1,676*	1,200	*1,078*	700	*598*	440
			138	84	Builders and joiners	...	...	...	...	...	...	*1,033*	1,003	*394*	414	*639*	589
			139	85	Glaziers and house painters	...	...	...	...	...	...	*78*	73	*13*	8	*65*	65
					TOTAL SUB-ORDER 23	12,819	11,549	3,117	3,386	9,702	8,163	4,518	3,960	2,267	2,139	2,251	1,821
					Total Order IX	**19,079**	**17,693**	**4,522**	**4,861**	**14,557**	**12,832**	**5,008**	**4,317**	**2,401**	**2,242**	**2,607**	**2,075**
	X.—VEHICLES.	24.—RAILWAY PLANT.	144	86	Railway mechanics (fitter, boilermakers, rivetters, etc.)	*7*	8	*7*	8	...	...	*112*	83	*112*	83	...	...
			145	87	Railway permanent-way foremen, plate layers, etc.	*12*	13	*12*	13	...	...	*19*	24	*19*	24	...	...
					TOTAL SUB-ORDER 24	19	21	19	21	...	...	131	107	131	107	...	...
					Total Order X	**19**	**21**	**19**	**21**	...	...	**131**	**107**	**131**	**107**	...	...
	XI.—SUPPLEMENTARY REQUIREMENTS.	27.—PAPERS	153	88	Paper makers and sellers	*2*	1	*2*	1	...	...	*205*	246	*197*	241	*8*	5
		28.—BOOKS AND PRINTS, ETC.	158-59	89	Book-binders and sellers	*39*	11	*32*	11	*7*	...	*63*	42	*56*	33	*7*	9
		29.—WATCHES, CLOCKS.	163	90	Watch and clock makers and sellers	*4*	5	*4*	5	...	...	*20*	22	*20*	22	...	...
		30.—CARVING, ENGRAVING, ETC.	170	91	Ivory carvers	*87*	36	*80*	36	*7*	...	*7*	4	*5*	4	*2*	...
			172	92	Printers and lacquerers	*1,695*	1,791	*723*	537	*972*	1,254	*1,145*	1,545	*432*	630	*713*	915
					TOTAL SUB-ORDER 30	1,782	1,827	803	573	979	1,254	1,152	1,549	437	634	715	915
		31.—CURIOSITIES, ETC.	178	93	Hukka-stem makers and sellers	...	...	...	...	...	...	*17*	22	*10*	12	*7*	10

TABLE XVII.—Part A.—Occupations.—(PROVINCIAL SUMMARY)—*contd.*

Class.	Group.	Sub-order.	Serial No. in Census Commissioner's Classified Index.	Serial No.	Occupation.	TOTAL RAJPUTANA. Total. Total.	Total. Males.	Total. Females.	Town. Total.	Town. Males.	Town. Females.	Country. Total.	Country. Males.	Country. Females.	SOUTHERN DIVISION, RAJPUTANA. Total. Males.	Total. Females.	Town. Males.	Town. Females.	Country. Males.	Country. Females.
1	2	3	4	5	6	7	8	9	10	11	12	13	14	15	16	17	18	19	20	21
D.—PREPARATION AND SUPPLY OF MATERIAL SUBSTANCES—*contd.*	XI.—SUPPLEMENTARY REQUIREMENTS—*contd.*	32.—MUSIC AND MUSICAL INSTRUMENTS.	183	94	Music and musical instrument dealers	4	3	1	1	1	...	3	2	1	...	...	...	...	...	...
		33.—NECKLACES, BRACELETS, BEADS, SACRED THREADS, ETC.	185 to 196	95	Bangle, beads, sacred threads makers and sellers	14,999	8,354	6,645	4,106	2,204	1,902	10,893	6,150	4,743	3,032	1,974	422	316	2,610	1,658
		35.—HARNESS	201	96	Saddlery and harness makers and sellers	207	119	88	44	29	15	163	90	73	...	...	...	...	...	...
		36.—TOOLS AND MACHINERY.	204	97	Knife and tool makers and sellers	391	217	174	297	160	137	94	57	37	...	...	...	...	...	...
			205	98	Knife and tool grinders	2,670	1,448	1,222	1,278	713	565	1,392	735	657	401	361	173	129	228	232
			207	99	Mechanic (not railway)	21	13	8	21	13	8	...	...	...	3	2	3	2	...	...
					TOTAL SUB-ORDER 36	3,082	1,678	1,404	1,596	886	710	1,486	792	694	404	363	176	131	228	232
		37.—ARMS AND AMMUNITION.	211	100	Gunpowder makers and sellers	52	24	28	52	24	28	...	...	...	...	...	...	...	...	...
			212	101	Firework makers and sellers	1,498	764	734	1,006	563	443	492	201	291	156	175	82	84	74	91
			213	102	Sword and scabbard makers and sellers	1,265	733	532	668	381	287	597	352	245	163	146	76	91	87	55
			215	103	Bow and arrow makers and sellers	50	31	19	...	...	...	50	31	19	31	19	...	...	31	19
					TOTAL SUB-ORDER 37	2,865	1,552	1,313	1,726	968	758	1,139	584	555	350	340	158	175	192	165
					Total Order XI	**29,137**	**15,477**	**13,660**	**10,947**	**5,863**	**5,084**	**18,190**	**9,614**	**8,576**	**4,273**	**3,161**	**970**	**789**	**3,303**	**2,372**

Class.	Order.	Sub-order.	Serial No. in Census Commissioner's Classified Index.	Serial No.	Occupation.	Western Division, Rajputana. Total. Males.	Western Division, Rajputana. Total. Females.	Western Division, Rajputana. Town. Males.	Western Division, Rajputana. Town. Females.	Western Division, Rajputana. Country. Males.	Western Division, Rajputana. Country. Females.	Eastern Division, Rajputana. Total. Males.	Eastern Division, Rajputana. Total. Females.	Eastern Division, Rajputana. Town. Males.	Eastern Division, Rajputana. Town. Females.	Eastern Division, Rajputana. Country. Males.	Eastern Division, Rajputana. Country. Females.
						22	23	24	25	26	27	28	29	30	31	32	33
D.—PREPARATION AND SUPPLY OF MATERIAL SUBSTANCES.—*contd.*	XI.—SUPPLEMENTARY REQUIREMENTS—*contd.*	32.—MUSIC AND MUSICAL INSTRUMENTS.	183	94	Music and musical instrument dealers . .	...	...	...	...	...	...	3	1	1	...	2	1
		33.—NECKLACES, BRACELETS, BEADS, SACRED THREADS, ETC.	185 to 196	95	Bangle, beads, sacred threads makers and sellers . . .	1,098	925	507	527	591	398	4,224	3,746	1,275	1,059	2,949	2,687
		35.—HARNESS .	201	96	Saddlery and harness makers and sellers .	...	...	...	...	...	...	119	88	29	15	90	73
		36.—TOOLS AND MACHINERY.	204	97	Knife and tool makers and sellers . . .	198	159	160	137	38	22	19	15	...	...	19	15
			205	98	Knife and tool grinders .	191	100	158	73	33	27	856	761	382	363	474	398
			207	99	Mechanic (not railway) .	2	...	2	...	...	...	8	6	8	6	...	...
					TOTAL SUB-ORDER 36 .	391	259	320	210	71	49	883	782	390	369	493	413
		37.—ARMS AND AMMUNITION.	211	100	Gunpowder makers and sellers . .	...	...	...	...	...	...	24	28	24	28	...	...
			212	101	Firework makers and sellers . . .	454	398	369	237	85	161	154	161	112	122	42	39
			213	102	Sword and scabbard makers and sellers .	481	308	269	159	212	149	89	78	36	37	53	41
			215	103	Bow and arrow makers and sellers . . .	...	...	...	...	...	...	...	...	...	...	...	...
					TOTAL SUB-ORDER 37 .	935	706	638	396	297	310	267	267	172	187	95	80
					Total Order XI .	4,251	3,734	2,306	1,723	1,945	2,011	6,953	6,765	2,587	2,572	4,366	4,193

TABLE XVII.—Part A.—Occupations.—(PROVINCIAL SUMMARY)—*contd.*

Class.	Order.	Sub-order.	Serial No. in Census Commissioner's Classified Index.	Serial No.	Occupation.	TOTAL RAJPUTANA. Total. Total.	Total. Males.	Total. Females.	Town. Total.	Town. Males.	Town. Females.	Country. Total.	Country. Males.	Country. Females.	SOUTHERN DIVISION, RAJPUTANA. Total. Males.	Total. Females.	Town. Males.	Town. Females.	Country. Males.	Country. Females.
1	2	3	4	5	6	7	8	9	10	11	12	13	14	15	16	17	18	19	20	21
D.—PREPARATION AND SUPPLY OF MATERIAL SUBSTANCES.—*contd.*	XII.—Textile, Fabrics and Dress.	39.—Silk	228 and 230	104	Silk dealers and braid and ribbon makers and sellers	4,504	2,076	2,428	2,113	970	1,143	2,391	1,106	1,285	4	3	4	3	...	...
		38 and 40.—Cotton, Wool and Fur.	231	105	Cotton cleaners	29,589	14,692	14,897	6,318	3,139	3,179	23,271	11,553	11,718	2,859	2,853	488	475	2,371	2,378
			233	106	Cotton spinners	2,648	246	2,402	515	48	467	2,133	198	1,935	67	97	...	...	67	97
			234		Carpet, blanket, cloth, cotton, etc., weavers and sellers															
		Order 38	232, 220, 219, 217	107		168,869	89,893	78,976	35,588	18,118	17,470	133,281	71,775	61,506	25,296	19,599	2,277	1,976	23,019	17,623
		"	224	108	Wool dyers	2,615	1,357	1,258	1,445	706	739	1,170	651	519	17	22	...	...	17	22
			225	109	Fur, wool and cotton dealers	674	376	298	145	93	52	529	283	246	...	...	...	...	...	...
		" 40	236	110	Calenderers, fullers and printers	36,802	18,865	17,937	11,335	5,869	5,466	25,467	12,996	12,471	4,190	3,939	1,546	1,500	2,644	2,439
			237	111	Cotton dyers	3,893	2,351	1,542	1,532	846	686	2,361	1,505	856	261	270	118	118	143	152
					Total Sub-order 38 & 40	245,090	127,780	117,310	56,878	28,819	28,059	188,212	98,961	89,251	32,690	26,780	4,429	4,069	28,261	22,711
		41.—Jute, Flax, Coir, etc.	241, 243 and 244	112	Sacking, gunny rope, net, etc., makers and sellers	686	385	301	54	20	34	632	365	267	295	206	...	...	295	206
					Total Sub-order 41	686	385	301	54	20	34	632	365	267	295	206	...	...	295	206
		42.—Dress	247	113	Tailors and darners	51,868	26,344	25,524	16,620	8,149	8,471	35,248	18,195	17,053	5,193	4,997	917	969	4,276	4,028
			250	114	Hosiers and haberdashers	190	62	128	34	17	17	156	45	111	...	...	...	...	...	...
			254	115	Embroiderers and lace and muslin makers	194	86	108	175	80	95	19	6	13	9	23	9	15	..	8
			257	116	Piece-goods dealers	61,391	32,359	29,032	16,706	8,197	8,509	44,685	24,162	20,523	22,210	18,721	3,717	3,625	18,493	15,096
					Total Sub-order 42	113,643	58,851	54,792	33,535	16,443	17,092	80,108	42,408	37,700	27,412	23,741	4,643	4,609	22,769	19,132
					Total Order XII	363,928	189,092	174,831	92,580	46,252	46,328	271,343	142,840	128,503	60,401	50,730	9,076	8,681	51,325	42,049

Class.	Order.	Sub-order.	Serial No. in Census Commissioner's Classified Index.	Serial No.	Occupation.	Western Division, Rajputana. Total. Males.	Western Division, Rajputana. Total. Females.	Western Division, Rajputana. Town. Males.	Western Division, Rajputana. Town. Females.	Western Division, Rajputana. Country. Males.	Western Division, Rajputana. Country. Females.	Eastern Division, Rajputana. Total. Males.	Eastern Division, Rajputana. Total. Females.	Eastern Division, Rajputana. Town. Males.	Eastern Division, Rajputana. Town. Females.	Eastern Division, Rajputana. Country. Males.	Eastern Division, Rajputana. Country. Females.
						22	23	24	25	26	27	28	29	30	31	32	33
D.—PREPARATION AND SUPPLY OF MATERIAL SUBSTANCES.—*contd.*	XII.—Textile Fabrics, and Dress.	39.—Silk	228 and 230	104	Silk dealers and braid and ribbon makers and sellers	467	510	176	257	291	253	1,605	1,915	790	883	815	1,032
		38 and 40.—Cotton, Wool and Fur. Order 38	231	105	Cotton cleaners	4,249	4,024	1,107	1,172	3,142	3,452	7,584	7,420	1,544	1,532	6,040	5,888
			233	106	Cotton spinners	...	...	...	...	...	...	179	2,305	48	467	131	1,838
			234, 232, 250, 219, 217	107	Carpet, blanket, cloth, cotton, etc., weavers and sellers	3,149	2,569	824	599	2,325	1,970	61,448	56,808	15,017	14,895	46,431	41,913
			224	108	Wool dyers	1,340	1,236	706	739	634	497	...	...	...	...	...	...
			225	109	Fur, wool and cotton dealers	237	197	17	10	220	187	139	101	76	42	63	59
		" 40	236	110	Calenderers, fullers and printers	2,050	2,624	690	690	1,360	1,934	12,625	11,374	3,633	3,276	8,992	8,098
			237	111	Cotton dyers	...	...	...	...	...	...	2,090	1,272	728	568	1,362	704
					Total Sub-order 38 & 40	11,025	11,250	3,344	3,210	7,681	8,040	84,065	79,280	21,046	20,780	63,019	58,500
		41.—Jute, Flax, Coir, etc.	241, 243 and 244	112	Sacking, gunny rope, net, etc., makers and sellers	64	50	20	31	44	19	26	45	...	3	26	42
					Total Sub-order 41	64	50	20	31	44	19	26	45	...	3	26	42
		42.—Dress	247	113	Tailors and darners	10,477	9,948	3,302	3,201	7,175	6,747	10,674	10,579	3,930	4,301	6,744	6,278
			250	114	Hosiers and haberdashers	...	...	...	...	...	...	62	128	17	17	45	111
			254	115	Embroiderers and lace and muslin makers	57	53	52	49	5	4	20	32	19	31	1	1
			257	116	Piece-good dealers	3,070	4,286	2,226	3,125	844	1,161	7,079	6,025	2,254	1,759	4,825	4,266
					Total Sub-order 42	13,604	14,287	5,580	6,375	8,024	7,912	17,835	16,764	6,220	6,108	11,615	10,656
					Total Order XII	25,160	26,097	9,120	9,873	16,040	16,224	103,531	98,004	28,056	27,774	75,475	70,280

TABLE XVII.—Part A.—Occupations.—(PROVINCIAL SUMMARY)—*contd.*

Class.	Order.	Sub-order.	Serial No. in Census Commissioner's Classified Index.	Serial No.	Occupation.	TOTAL RAJPUTANA. Total. Total.	Total. Males.	Total. Females.	Town. Total.	Town. Males.	Town. Females.	Country. Total.	Country. Males.	Country. Females.	SOUTHERN DIVISION, RAJPUTANA Total. Males.	Total. Females.	Town. Males.	Town. Females.	Country. Males.	Country. Females.
1	2	3	4	5	6	7	8	9	10	11	12	13	14	15	16	17	18	19	20	21
D.—PREPARATION AND SUPPLY OF MATERIAL SUBSTANCES.—*contd.*	XIII.—METALS AND PRECIOUS STONES.	43.—GOLD, SILVER AND PRECIOUS STONES.	258	117	Gold and silver dealers	60	*28*	32	50	24	26	10	*4*	6	...	...	...	...	...	...
			260	118	Gold and silver workers	69,671	*36,308*	33,363	22,998	*11,759*	11,239	46,673	*24,549*	22,124	*5,224*	4,807	*1,347*	1,277	*3,877*	3,530
			262	119	Goldsmiths' dust washers	860	*490*	370	604	*343*	261	256	*147*	109	*138*	90	*79*	70	*59*	20
			264	120	Enamellers	141	*90*	51	112	*73*	39	29	*17*	12	*59*	24	*55*	22	*4*	2
					TOTAL SUB-ORDER 43	70,732	36,916	33,816	23,764	12,199	11,565	46,968	24,717	22,251	5,421	4,921	1,481	1,369	3,940	3,552
		44.—BRASS, COPPER AND BELL-METAL.	276 to 283	121	Workers in brass, copper, tin, bell-metal, etc.	6,390	*3,531*	2,859	4,152	*2,148*	2,004	2,238	*1,383*	855	*810*	586	*353*	390	*457*	196
					TOTAL SUB-ORDER 44	6,390	3,531	2,859	4,152	2,148	2,004	2,238	1,383	855	810	586	358	390	457	196
		46.—IRON AND STEEL.	290	122	Black-smiths	62,227	*33,038*	29,189	8,300	*4,520*	3,780	53,927	*28,518*	25,409	*9,611*	8,356	*606*	554	*9,005*	7,802
			291	123	Iron and hard were dealers	637	*385*	252	388	*194*	194	249	*191*	58	...	...	...	...	...	...
					TOTAL SUB-ORDER 46	62,864	33,423	29,441	8,688	4,714	3,974	54,176	28,709	25,467	9,611	8,356	606	554	9,005	7,802
					Total Order XIII	**139,986**	**73,870**	**661,116**	**36,604**	**19,061**	**17,543**	**103,382**	**54,809**	**48,573**	**15,842**	**13,863**	**2,440**	**2,313**	**13,402**	**11,550**
	XIV.—POTTERY AND STONEWARE.	48.—EARTHEN AND STONE WARE.	298	124	Potters	219,313	*113,142*	106,171	25,545	*13,063*	12,482	193,768	*100,079*	93,689	*13,360*	12,489	*864*	833	*12,496*	11,656
			299	125	Grindstone and millstone makers, menders and sellers	879	*520*	359	385	*218*	167	494	*302*	192	*153*	57	...	...	*153*	57
					TOTAL SUB-ORDER 48	220,192	113,662	106,530	25,930	13,281	12,649	194,262	100,381	93,881	13,513	12,546	864	833	12,649	11,713
					Total Order XIV	**220,192**	**113,662**	**106,530**	**25,930**	**13,281**	**12,649**	**194,262**	**100,381**	**93,881**	**13,515**	**12,546**	**864**	**833**	**12,649**	**11,713**

Class.	Order.	Sub-order.	Serial No. in Census Commissioner's Classified Index.	Serial No.	Occupation.	Western Division, Rajputana. Total. Males.	Western Division, Rajputana. Total. Females.	Western Division, Rajputana. Town. Males.	Western Division, Rajputana. Town. Females.	Western Division, Rajputana. Country. Males.	Western Division, Rajputana. Country. Females.	Eastern Division, Rajputana. Total. Males.	Eastern Division, Rajputana. Total. Females.	Eastern Division, Rajputana. Town. Males.	Eastern Division, Rajputana. Town. Females.	Eastern Division, Rajputana. Country. Males.	Eastern Division, Rajputana. Country. Females.
						22	23	24	25	26	27	28	29	30	31	32	33
D.—PREPARATION AND SUPPLY OF MATERIAL SUBSTANCES—*contd.*	XIII.—METALS AND PRECIOUS STONES.	43.—GOLD, SILVER AND PRECIOUS STONES.	558	117	Gold and silver dealers	28	32	24	26	4	6	...	...	...	...	...	...
			260	118	Gold and silver workers	14,888	14,351	4,567	4,649	10,321	9,702	16,196	14,205	5,845	5,313	10,351	8,892
			262	119	Goldsmiths' dust washers	122	68	104	73	18	15	230	192	160	118	70	74
			264	120	Enamellers	3	2	3	2	...	...	28	25	15	15	13	10
					TOTAL SUB-ORDER 43	15,041	14,473	4,698	4,750	10,343	9,723	16,454	14,422	6,020	5,446	10,434	8,976
		44.—BRASS, COPPER AND BELL-METAL.	276 to 283	121	Workers in brass, copper, tin, bell-metal, etc.	1,519	1,448	948	985	571	463	1,202	825	847	629	355	196
					TOTAL SUB-ORDER 44	1,519	1,448	948	985	571	463	1,202	825	847	629	355	196
		46.—IRON AND STEEL.	290	122	Blacksmiths	10,780	9,695	2,089	1,668	8,691	8,027	12,647	11,138	1,825	1,558	10,822	9,580
			291	123	Iron and hardware dealers	...	...	...	...	...	...	385	252	194	194	191	58
					TOTAL SUB-ORDER 46	10,780	9,695	2,089	1,668	8,691	8,027	13,032	11,390	2,019	1,752	11,013	9,638
					Total Order XIII	**27,340**	**25,616**	**7,735**	**7,403**	**19,605**	**18,213**	**30,688**	**26,637**	**8,886**	**7,827**	**21,802**	**18,810**
	XIV.—POTTERY AND STONEWARE.	48.—EARTHEN AND STONEWARE.	298	124	Potters	29,319	26,913	3,542	3,191	25,777	23,722	70,463	66,769	8,657	8,458	61,806	58,311
			299	125	Grindstone and millstone makers, menders and sellers	15	15	1	1	14	14	352	287	217	166	135	121
					TOTAL SUB-ORDER 48	29,334	26,928	3,543	3,192	25,791	23,736	70,815	67,056	8,874	8,624	61,941	58,432
					Total Order XIV	**29,334**	**26,928**	**3,543**	**3,192**	**25,791**	**23,736**	**70,815**	**67,056**	**8,874**	**8,624**	**61,941**	**58,432**

TABLE XVII.—Part A.—Occupations—(PROVINCIAL SUMMARY)—*contd.*

Class.	Order.	Sub-order.	Serial No. in Census Commissioner's Classified Index.	Serial No.	Occupation.	TOTAL RAJPUTANA. Total. Total.	Total. Males.	Total. Females.	Town. Total.	Town. Males.	Town. Females.	Country. Total.	Country. Males.	Country. Females.	SOUTHERN DIVISION, RAJPUTANA. Total. Males.	Total. Females.	Town. Males.	Town. Females.	Country. Males.	Country. Females.
1	2	3	4	5	6	7	8	9	10	11	12	13	14	15	16	17	18	19	20	21
D.—PREPARATION AND SUPPLY OF MATERIAL SUBSTANCES.—*contd.*	XV.—WOOD, CANE AND LEAVES, ETC.	49.—TIMBER AND WOOD.	302	126	Timber agents	83	42	41	63	39	24	20	3	17	...	...	...	...	...	...
			304	127	Carpenters	176,385	93,631	82,754	21,253	10,980	10,273	155,132	82,651	72,481	11,248	9,263	746	724	10,502	8,539
					TOTAL SUB-ORDER 49	176,468	93,673	82,795	21,316	11,019	10,297	155,152	82,654	72,498	11,248	9,263	746	724	10,502	8,539
		50.—CANE-WORK, MATTING AND LEAVES, ETC.	306	128	Bamboo and rattan splitters, workers and sellers	3,063	1,353	1,710	724	295	429	2,339	1,058	1,281	170	128	16	9	154	119
			307	129	Basket weavers and sellers	3,482	1,945	1,537	740	378	362	2,742	1,567	1,175	760	661	221	269	539	392
			309	130	Screen makers and sellers	2	2	...	2	2	...	...	...	...	...	...	...	...	...	...
			310	131	Leaf-plate makers and sellers	257	119	138	86	32	54	171	87	84	...	...	...	...	...	...
			313	132	Brush and comb makers and sellers	82	42	40	...	...	...	82	42	40	...	...	...	...	...	...
			314	133	Broom makers and sellers	381	200	181	...	...	...	381	200	181	...	...	...	...	...	...
			308	134	Mat makers and sellers	1,419	697	722	70	38	32	1,349	659	690	...	...	...	...	...	...
					TOTAL SUB-ORDER 50	8,686	4,358	4,328	1,622	745	877	7,064	3,613	3,451	930	789	237	278	693	511
					Total Order XV	185,154	98,031	87,123	22,938	11,764	11,174	162,216	86,267	75,949	12,178	10,052	983	1,002	11,195	9,050
	XVI.—DRUGS, GUMS, DYES, ETC.	51.—GUMS	317	135	Gum collectors and sellers	178	90	88	...	...	...	178	90	88	...	...	...	...	...	...
					TOTAL	178	90	88	...	...	...	178	90	88	...	...	...	...	...	...
		52.—DRUGS, DYES, ETC.	324	136	Chemists and druggists	2,006	1,041	965	1,097	532	565	909	509	400	821	822	402	429	419	393
			328	137	Soap makers and sellers	9	7	2	7	5	2	2	2	...	...	...	...	...	...	...
			330	138	Indigo workers and dealers	85	53	32	5	5	...	80	48	32	10	...	4	...	6	...
			337	139	Perfume preparers and sellers	743	409	334	587	317	270	156	92	64	65	48	55	48	10	...
					TOTAL SUB-ORDER 52	2,843	1,510	1,333	1,696	859	837	1,147	651	496	896	870	461	477	435	393
					Total Order XVI	3,021	1,600	1,421	1,696	859	837	1,325	741	584	896	870	461	477	435	393

Table XVII.—Part A.—Occupations—Rajputana Agency.

Class.	Order.	Sub-order.	Serial No. in Census Commissioner's Classified India.	Serial No.	Occupation.	Western Division, Rajputana. Total. Males.	Western Division, Rajputana. Total. Females.	Western Division, Rajputana. Town. Males.	Western Division, Rajputana. Town. Females.	Western Division, Rajputana. Country. Males.	Western Division, Rajputana. Country. Females.	Eastern Division, Rajputana. Total. Males.	Eastern Division, Rajputana. Total. Females.	Eastern Division, Rajputana. Town. Males.	Eastern Division, Rajputana. Town. Females.	Eastern Division, Rajputana. Country. Males.	Eastern Division, Rajputana. Country. Females.
						22	23	24	25	26	27	28	29	30	31	32	33
D.—PREPARATION AND SUPPLY OF MATERIAL SUBSTANCES—*contd.*	XV.—Wood, Cane and Leaves, etc.	49.—Timber and Wood.	302	126	Timber agents	39	27	39	24	...	3	3	14	...	...	3	14
			304	127	Carpenters	32,166	27,121	3,785	3,540	28,381	23,581	50,217	46,370	6,449	6,009	43,768	40,361
					Total Sub-order 49	32,205	27,148	3,824	3,564	28,381	23,584	50,220	46,384	6,449	6,009	43,771	40,375
		50.—Cane-work, Matting and Leaves, etc.	306	128	Bamboo and rattan splitters, workers and sellers.	1,118	1,521	260	400	858	1,121	65	61	19	20	46	41
			307	129	Basket weavers and sellers	179	146	63	44	116	102	1,006	730	94	49	912	681
			309	130	Screen makers and sellers	...	...	...	...	...	...	2	...	2	...	...	...
			310	131	Leaf-plate makers and sellers	...	...	...	...	...	...	119	138	32	54	87	84
			313	132	Brush and comb makers and sellers	...	...	...	...	...	...	42	40	...	...	42	40
			314	133	Broom makers and sellers	...	...	...	...	...	...	200	181	...	...	200	181
			308	134	Mat makers and sellers	3	2	3	2	...	...	694	720	35	30	659	690
					Total Sub-order 50	1,300	1,669	326	446	974	1,223	2,128	1,870	182	153	1,946	1,717
					Total Order XV	33,505	23,817	4,150	4,010	29,355	24,807	52,348	48,254	6,631	6,162	45,717	42,092
	XVI.—Drugs, Gums, Dyes, etc.	51.—Gums	317	135	Gum collectors and sellers	...	...	...	...	...	...	90	88	...	...	90	88
					Total Sub-order 51	...	...	...	...	...	...	90	88	...	...	90	88
		52.—Drugs, Dyes, etc.	324	136	Chemists and druggists	2	2	2	2	...	...	218	141	128	134	90	7
			328	137	Soap makers and sellers	...	...	...	...	...	...	7	2	5	2	2	...
			330	138	Indigo workers and dealers	...	...	...	...	...	...	43	32	1	...	42	32
			337	139	Perfume preparers and sellers	224	162	172	114	52	48	120	124	90	108	30	16
					Total Sub-order 52	226	164	174	116	52	48	388	299	224	244	164	55
					Total Order XVI	226	164	174	116	52	48	478	387	224	244	254	143

TABLE XVII.—Occupations.—Part A.—(PROVINCIAL SUMMARY)—*contd.*

Class.	Order.	Sub-order.	Serial No. in Census Commissioner's Classified Index.	Serial No.	Occupation.	TOTAL RAJPUTANA.									SOUTHERN DIVISION, RAJPUTANA.					
						TOTAL.			TOWN.			COUNTRY.			TOTAL.		TOWN.		COUNTRY.	
						Total.	Males.	Females.	Total.	Males.	Females.	Total.	Males.	Females.	Males.	Females.	Males.	Females.	Males.	Females.
1	2	3	4	5	6	7	8	9	10	11	12	13	14	15	16	17	18	19	20	21
D.—PREPARATION AND SUPPLY OF MATERIAL SUBSTANCES—*contd.*	XVII.—LEATHER, HORNS, BONES AND GREASE.	53.—LEATHER, ETC.	338 and 339	140	Tanners, curriers and hide sellers, shoe, sandals, boot-makers and sellers	227,290	120,600	106,690	30,409	15,762	14,647	196,881	104,838	92,043	15,097	11,747	1,428	1,152	13,669	10,595
			340	141	Leather dyers	72,664	37,393	35,271	6,773	3,348	3,425	65,891	34,045	31,846	15,685	15,000	676	854	15,009	14,146
				142	Ghee-pot makers	30	15	15	11	6	5	19	9	10	...	...	...	...	...	...
			342	143	Hide, horns and bone dealers	118	72	46	52	24	28	66	48	18	18	23	18	23	...	...
					TOTAL SUB-ORDER 53	300,102	158,080	142,022	37,245	19,140	18,105	262,857	138,940	123,917	30,800	26,770	2,122	2,029	28,678	24,741
					Total Order XVII	300,102	158,080	142,022	37,245	19,140	18,105	262,857	138,940	123,917	30,800	26,770	2,122	2,029	28,678	24,741
		UNSPECIFIED	...	144	Unspecified artisans, etc.	18,179	8,922	9,257	3,201	1,582	1,619	14,978	7,340	7,638	9	12	9	12	...	...
					Total Class D	1,747,952	901,504	846,448	352,472	177,769	174,703	1,395,480	723,735	671,745	189,818	175,815	22,296	21,498	167,522	154,322
E.—COMMERCE, TRANSPORT AND STORAGE.	XVIII.—COMMERCE.	54.—DEALERS IN MONEY AND SECURITIES.	346	145	Bankers	4,312	2,038	2,274	2,911	1,279	1,632	1,401	759	642	17	13	9	13	8	...
			347	146	Money-lenders and pawn-brokers	104,861	53,529	51,332	20,425	9,770	10,655	84,436	43,759	40,677	2,275	2,118	844	823	1,431	1,295
					TOTAL SUB-ORDER 54	109,173	55,567	53,606	23,336	11,049	12,287	85,837	44,518	41,319	2,292	2,131	853	836	1,439	1,295
		55 AND 56—GENERAL MERCHANDIZE AND DEALING, UNSPECIFIED.	355	147	Shop-keepers' and money-lenders' servants	8,230	3,252	4,978	6,243	2,463	3,780	1,987	789	1,198	283	140	136	102	147	38
			356	148	General merchants and shop-keepers, unspecified	261,853	141,845	120,008	67,040	35,639	31,401	194,813	106,206	88,607	40,642	35,579	6,568	5,256	34,074	30,323
				149	Opium speculators	1,409	655	754	1,391	646	745	18	9	9	...	...	...	...	...	...
			357	150	Pedlars, hawkers, etc.	6,119	3,268	2,851	2,954	1,479	1,475	3,165	1,789	1,376	932	1,029	518	533	414	496
					TOTAL SUB-ORDERS 55 AND 56.	277,611	149,020	128,591	77,628	40,227	37,401	199,983	108,793	91,190	41,857	36,748	7,222	5,891	34,635	30,857
		57.—MIDDLEMEN	358	151	Brokers, agents	4,065	2,050	2,015	3,555	1,766	1,789	510	284	226	171	116	129	114	42	2
			363	152	Contractors (unspecified)	753	453	300	418	186	232	335	267	68	77	26	46	19	31	7
					TOTAL SUB-ORDER 57	4,818	2,503	2,315	3,973	1,952	2,021	845	551	294	248	142	175	133	73	9
					Total Order XVIII	391,602	207,090	184,512	104,937	53,228	51,709	286,665	153,862	132,803	44,397	39,021	8,250	6,860	36,147	32,161

Class.	Order.	Sub-order.	Serial No. in Census Commissioner's Classified Index.	Serial No.	Occupation.	Western Division, Rajputana. Total. Males.	Western Division, Rajputana. Total. Females.	Western Division, Rajputana. Town. Males.	Western Division, Rajputana. Town. Females.	Western Division, Rajputana. Country. Males.	Western Division, Rajputana. Country. Females.	Eastern Division, Rajputana. Total. Males.	Eastern Division, Rajputana. Total. Females.	Eastern Division, Rajputana. Town. Males.	Eastern Division, Rajputana. Town. Females.	Eastern Division, Rajputana. Country. Males.	Eastern Division, Rajputana. Country. Females.
						22	23	24	25	26	27	28	29	30	31	32	33
D.—PREPARATIONS AND SUPPLY OF MATERIAL SUBSTANCES—*concld*	XVII.—Leather, Horns Bones and Grease.	53.—Leather, etc.	338 and 339	140	Tanners, curriers and hide sellers, shoe, sandals, boot-makers and sellers.	18,683	18,398	3,523	2,982	15,160	15,416	86,820	76,545	10,811	10,513	76,009	66,032
			340	141	Leather dyers	16,156	15,459	1,822	1,730	14,334	13,729	5,552	4,812	850	841	4,702	3,971
			341	142	Ghee-pot makers	...	...	...	...	...	...	15	15	6	5	9	10
			342	143	Hide, horns and bone dealers	...	...	...	...	...	...	54	23	6	5	48	18
					Total Sub-order 53	34,839	33,857	5,345	4,712	29,494	29,145	92,441	81,395	11,673	11,364	80,768	70,031
					Total Order XVII	**34,839**	**33,857**	**5,345**	**4,712**	**29,494**	**29,145**	**92,441**	**81,395**	**11,673**	**11,364**	**80,768**	**70,031**
		Unspecified	...	144	Unspecified artisans, etc.	2,256	2,928	713	909	1,543	2,019	6,657	6,317	860	698	5,797	5,619
					Total Class D	**232,728**	**222,373**	**55,490**	**55,136**	**177,238**	**167,237**	**478,958**	**448,260**	**99,983**	**98,074**	**378,975**	**350,186**
E.—COMMERCE, TRANSPORT AND STORAGE.	XVIII.—Commerce.	54.—Dealers in Money and Securities.	346	145	Bankers	...	...	...	...	...	...	2,021	2,261	1,270	1,619	751	642
			347	146	Money-lenders and pawn-brokers	39,163	37,884	5,439	5,647	33,724	32,237	12,091	11,330	3,487	4,185	8,604	7,145
					Total Sub-order 54	39,163	37,884	5,439	5,647	33,724	32,237	14,112	13,591	4,757	5,804	9,355	7,787
		55 and 56.—General merchandise and Dealing, unspecified.	356	147	Shop-keepers' and money-lenders' servants	2,694	4,432	2,078	3,511	616	921	275	406	249	167	26	239
			355	148	General merchants and shop-keepers unspecified	2,897	2,294	969	942	1,928	1,352	98,306	82,135	28,102	25,203	70,204	56,932
			357	149	Opium speculators	655	754	646	745	9	9	...	...	...	...	...	...
				150	Pedlars, hawkers, etc.	626	507	278	343	348	164	1,710	1,315	683	599	1,027	716
					Total Sub-orders 55 and 56.	6,872	7,987	3,971	5,541	2,901	2,446	100,291	83,856	29,034	25,969	71,257	57,887
		57.—Middlemen	358	151	Brokers, agents	761	834	638	704	123	130	1,118	1,065	999	971	119	94
			363	152	Contractors (unspecified)	36	29	34	26	2	3	340	245	106	187	234	58
					Total Sub-order 57	797	863	672	730	125	133	1,458	1,310	1,105	1,158	353	152
					Total Order XVIII	**46,832**	**46,734**	**10,082**	**11,918**	**36,750**	**34,816**	**115,861**	**98,757**	**34,896**	**32,931**	**80,965**	**65,826**

TABLE XVII.—Occupations.—Part A.—(PROVINCIAL SUMMARY)—*contd.*

Class.	Order.	Sub-order.	Serial No. in Census Commissioner's Classified Index.	Serial No.	Occupation.	TOTAL RAJPUTANA. Total. Total.	Total. Males.	Total. Females.	Town. Total.	Town. Males.	Town. Females.	Country. Total.	Country. Males.	Country. Females.	SOUTHERN DIVISION, RAJPUTANA. Total. Males.	Total. Females.	Town. Males.	Town. Females.	Country. Males.	Country. Females.
1	2	3	4	5	6	7	8	9	10	11	12	13	14	15	16	17	18	19	20	21
E.—COMMERCE, TRANSPORT AND STORAGE—*contd.*	XIX.—TRANSPORT AND STORAGE.	58.—RAILWAY	366	153	Traffic managers	17	8	9	17	8	9	...	...	...	5	1	5	1	...	...
			368	154	Auditors	8	5	3	8	5	3	...	...	...	1	...	1	...	...	...
			369	155	Engineers	6	3	3	6	3	3	...	...	...	...	...	...	...	...	...
			370	156	Clerical staff in railway establishments	539	288	251	539	288	251	...	...	...	79	65	79	65	...	...
			371	157	Stationmasters	643	351	292	643	351	292	...	...	...	72	67	72	67	...	...
			372	158	Guards, drivers, etc.	876	451	425	876	451	425	...	...	...	153	127	153	127	...	...
			373	159	Pointsmen, shunters, porters, etc.	2,285	1,394	891	2,285	1,394	891	...	...	...	419	267	419	267	...	...
			374	160	Railway service, unspecified	526	412	114	130	105	25	396	307	89	31	...	31	...	...	...
					TOTAL SUB-ORDER 58	4,900	2,912	1,988	4,504	2,605	1,899	396	307	89	760	527	760	527	...	...
		59.—ROAD	375	161	Cart owners and drivers	5,238	2,985	2,253	2,149	1,019	1,130	3,089	1,966	1,123	985	562	411	312	574	250
			378	162	Palki-bearers	2,893	1,861	1,032	2,073	1,181	892	820	680	140	138	100	80	56	58	44
					TOTAL 161 AND 162	8,131	4,846	3,285	4,222	2,200	2,022	3,909	2,646	1,263	1,123	662	491	368	632	294
			379	163	Pack bullock owners, drivers, etc.	20,542	11,468	9,074	2,284	1,307	977	18,258	10,161	8,097	2,652	2,299	14	25	2,638	2,274
			380	164	Pack camel, etc., owners and drivers	9,932	5,117	4,815	2,526	1,162	1,364	7,406	3,955	3,451	1,066	579	157	81	907	498
					TOTAL 163 AND 164	30,474	16,585	13,889	4,810	2,469	2,341	25,664	14,116	11,548	3,718	2,878	171	106	3,547	2,772
					TOTAL SUB-ORDER 59	38,605	21,431	17,174	9,032	4,669	4,363	29,573	16,762	12,811	4,841	3,540	662	474	4,179	3,066
		61.—MESSAGES	391	165	Postal service (unspecified)	1,482	941	541	675	379	296	807	562	245	244	56	39	20	205	36
			394	166	Telegraph officers	16	14	2	16	14	2	...	...	...	3	...	3	...	...	...
				167	Signallers, etc.	277	171	106	277	171	106	...	...	...	33	20	33	20	...	...
				168	Heliographers of opium prices	202	110	92	109	67	42	93	43	50	95	84	55	34	40	50
					TOTAL 166—168	495	295	200	402	252	150	93	43	50	131	104	91	54	40	50
					TOTAL SUB-ORDER 61	1,977	1,236	741	1,077	631	446	900	605	295	375	160	130	74	245	86

Class.	Order.	Sub-order.	Serial No. in Census Commissioner's Classified Index.	Serial No.	Occupation.	Western Division, Rajputana. Total. Males.	Western Division, Rajputana. Total. Females.	Western Division, Rajputana. Town. Males.	Western Division, Rajputana. Town. Females.	Western Division, Rajputana. Country. Males.	Western Division, Rajputana. Country. Females.	Eastern Division, Rajputana. Total. Males.	Eastern Division, Rajputana. Total. Females.	Eastern Division, Rajputana. Town. Males.	Eastern Division, Rajputana. Town. Females.	Eastern Division, Rajputana. Country. Males.	Eastern Division, Rajputana. Country. Females.
						22	23	24	25	26	27	28	29	30	31	32	33
E.—Commerce, Transport and Storage—*contd.*	XIX.—Transport and Storage.	58.—Railway	366	153	Traffic managers	...	...	...	...	...	...	3	8	3	8	..	...
			368	154	Auditors	1	—	1	...	...	...	3	3	3	3	...	...
			369	155	Engineers	1	1	1	1	—	...	2	2	2	2	...	...
			370	156	Clerical staff in railway establishments	18	17	18	17	...	...	191	169	191	169	...	...
			371	157	Stationmasters	57	51	57	51	...	...	222	174	222	174	...	...
			372	158	Guards, drivers, etc.	6	2	6	2	...	...	292	296	292	296	...	...
			373	159	Pointsmen, shunters porters, etc.	218	123	218	123	...	...	757	501	757	501	..	...
			374	160	Railway service, unspecified	375	110	74	25	301	85	6	4	...	...	6	4
					Total Sub-order 58	676	304	375	219	301	85	1,476	1,157	1,470	1,153	6	4
		59.—Road	375	161	Cart owners and drivers	383	251	374	247	9	4	1,617	1,440	234	571	1,383	869
			378	162	Palki-bearers	281	82	170	72	111	10	1,442	850	931	764	511	86
					Total 161 and 62	664	333	544	319	120	14	3,059	2,290	1,165	1,335	1,894	955
			379	163	Pack bullock owners drivers, etc.	213	137	...	...	213	137	8,603	6,638	1,293	952	7,310	5,686
			380	164	Pack camel, etc., owners and drivers	898	458	480	289	418	169	3,153	3,778	525	994	2,628	2,784
					Total 163 and 164	1,111	595	480	289	631	306	11,756	10,416	1,818	1,946	9,938	8,470
					Total Sub-order 59	1,775	928	1,024	608	751	320	14,815	12,706	2,983	3,281	11,832	9,425
		61.—Messages	391	165	Postal service (unspecified)	484	333	181	150	303	183	213	152	159	126	54	26
			394	166	Telegraph officers	1	1	1	1	...	...	10	1	10	1	...	...
				167	Signallers, etc.	28	21	28	21	...	...	110	65	110	65	...	...
				168	Heliographers of opium prices	15	8	12	8	3	...	...	...	...	...	...	...
					Total 166—168	44	30	41	30	3	...	120	66	120	66	...	...
					Total Sub-order 61	528	363	222	180	306	183	333	218	279	192	54	26

TABLE XVII.—Part A.—Occupations.—(PROVINCIAL SUMMARY)—*contd.*

Class.	Order.	Sub-Order.	Serial No. in Census Commissioner's Classified Index.	Serial No.	Occupation.	TOTAL RAJPUTANA. Total. Total.	Total. Males.	Total. Females.	Town. Total.	Town. Males.	Town. Females.	Country. Total.	Country. Males.	Country. Females.	SOUTHERN DIVISION, RAJPUTANA. Total. Males.	Total. Females.	Town. Males.	Town. Females.	Country. Males.	Country. Females.
1	2	3	4	5	6	7	8	9	10	11	12	13	14	15	16	17	18	19	20	21
E.—Commerce, Transport and Storage—*contd.*	XIX.—Transport and Storage—*contd.*	62.—Storage and Weighing	398	169	Porters (general)	305,314	152,222	153,092	31,693	15,833	15,860	273,621	136,389	137,232	149	110	133	109	16	1
			399	170	Weighmen and measures	230	132	98	100	60	40	130	72	58	...	...	...	...	...	...
			400	171	Watchmen	80	61	19	78	59	19	2	2	...	16	6	14	6	2	...
					Total Sub-order 62	305,624	152,415	153,207	31,871	15,952	15,919	273,753	136,463	137,290	165	116	153	115	12	1
					Total Order XIX	**351,106**	**177,994**	**173,112**	**46,484**	**23,857**	**22,627**	**304,622**	**154,137**	**150,485**	**6,141**	**4,343**	**1,705**	**1,190**	**4,436**	**3,153**
					Total Class E	**742,708**	**385,084**	**357,624**	**151,421**	**77,085**	**74,336**	**591,287**	**307,999**	**283,288**	**50,538**	**43,364**	**9,955**	**8,050**	**40,583**	**35,314**
F.—Professions, Learned, Artistic and Minor.	XX.—Learned and Artistic Professions.	63.—Religion	401 to 403	172	Priests, ministers preachers, missionaries, etc., and exorcists	70,799	39,140	31,659	19,381	10,158	9,223	51,418	28,982	22,436	341	361	193	227	148	134
			404	173	Religious mendicants	86,765	50,223	36,542	11,378	7,378	4,000	75,387	42,845	32,542	2,055	1,987	365	321	1,690	1,666
			and 405	174	Church, temple, masjid, burial or burning ground service	52,393	27,969	24,424	11,228	6,079	5,149	41,165	21,890	19,275	8,294	6,845	1,529	1,212	6,765	5,633
						139,158	78,192	60,966	22,606	13,457	9,149	116,552	64,735	51,817	10,949	8,832	1,894	1,533	8,455	7,299
					Total Sub-order 63	209,957	117,332	92,625	41,987	23,615	18,372	167,970	93,717	74,253	10,690	9,193	2,087	1,760	8,603	7,433
		64.—Education	407	175	Teachers, schoolmasters, principals, etc.	1,527	832	695	875	456	419	652	376	276	323	262	168	134	155	128
		65.—Literature	409	176	Authors, etc.	12	9	3	12	9	3	...	...	...	...	...	...	...	...	...
		66.—Law	414	177	Pleaders	15	10	5	15	10	5	...	...	...	1	...	1	...	...	...
			419	178	Petition-writers	1,422	819	603	1,341	754	587	81	65	16	180	128	174	128	6	...
					Total Sub-order 66	1,437	829	608	1,356	764	592	81	65	16	181	128	175	128	6	...
		67.—Medicine	421	179	Practitioners by diploma	27	16	11	18	12	6	9	4	5	7	7	3	2	4	5
			422	180	Practitioners without diploma	3,622	2,019	1,603	2,184	1,174	1,010	1,438	845	593	339	213	173	170	166	43
			426	181	Midwifery	3,683	37	3,646	546	21	525	3,137	16	3,121	4	3,130	1	323	3	2,807
					Total 179—181	7,332	2,072	5,260	2,748	1,207	1,541	4,584	865	3,719	350	3,350	177	495	173	2,855
			428	182	Hospital service (unspecified)	555	360	195	385	234	151	170	126	44	164	100	70	70	94	30
					Total Sub-order 67	7,887	2,432	5,455	3,133	1,441	1,692	4,754	991	3,763	514	3,450	247	565	267	2,885

Class.	Order.	Sub-order.	Serial No. in Census Commissioner's Classified Index.	Serial No.	Occupation.	Western Division, Rajputana. Total. Males.	Western Division, Rajputana. Total. Females.	Western Division, Rajputana. Town. Males.	Western Division, Rajputana. Town. Females.	Western Division, Rajputana. Country. Males.	Western Division, Rajputana. Country. Females.	Eastern Division, Rajputana. Total. Males.	Eastern Division, Rajputana. Total. Females.	Eastern Division, Rajputana. Town. Males.	Eastern Division, Rajputana. Town. Females.	Eastern Division, Rajputana. Country. Males.	Eastern Division, Rajputana. Country. Females.
						22	23	24	25	26	27	28	29	30	31	32	33
E.—COMMERCE, TRANSPORT AND STORAGE—*concld.*	XIX.—TRANSPORT AND STORAGE—*concld.*	62.—STORAGE AND WEIGHING.	398	169	Porters (general)	151,105	152,197	15,246	15,368	135,859	136,829	968	785	448	383	520	402
			399	170	Weighmen and measurers	...	...	...	...	...	...	132	98	60	40	72	58
			400	171	Watchmen	11	6	11	6	...	...	34	7	34	7	...	...
					TOTAL SUB-ORDER 62	151,116	152,203	15,257	15,374	135,859	136,829	1,134	890	542	430	592	460
					Total Order XIX	**154,095**	**153,798**	**16,878**	**16,381**	**137,217**	**137,417**	**17,758**	**14,971**	**5,274**	**5,056**	**12,484**	**9,915**
					Total Class E	**200,927**	**200,532**	**26,960**	**28,299**	**173,967**	**172,233**	**133,619**	**113,728**	**40,170**	**37,987**	**93,449**	**75,741**
F.—PROFESSIONS, LEARNED, ARTISTIC AND MINOR.	XX.—LEARNED AND ARTISTIC PROFESSIONS.	63.—RELIGION	401	172	Priests, ministers, preachers, missionaries, etc., and exorcists	5,467	5,282	2,216	2,477	3,251	2,805	33,332	26,016	7,749	6,519	25,583	19,497
			404	173	Religious mendicants	131	127	101	106	30	21	48,037	34,428	6,912	3,573	41,125	30,855
			405	174	Church, temple, masjid, burial or burning ground service	13,636	12,796	2,968	2,660	10,668	10,136	6,039	4,783	1,582	1,277	4,457	3,506
						13,767	12,923	3,069	2,766	10,698	10,157	54,076	39,211	8,494	4,850	45,582	34,361
					TOTAL SUB-ORDER 63	19,234	18,205	5,285	5,243	13,949	12,962	87,408	65,227	16,243	11,369	71,165	53,858
		64.—EDUCATION	407	175	Teachers, schoolmasters, principals, etc.	126	91	89	80	37	11	383	342	199	205	184	137
		65.—LITERATURE	409	176	Authors, etc.	...	...	...	...	...	...	9	3	9	3	...	...
		66.—LAW	414	177	Pleaders	...	...	...	...	...	...	9	5	9	5	...	...
			419	178	Petition-writers	68	44	42	40	26	4	571	431	538	419	33	12
					TOTAL SUB-ORDER 66	68	44	42	40	26	4	580	436	547	424	33	12
		67.—MEDICINE	421	179	Practitioners by diploma	5	1	5	1	...	...	4	3	4	3	...	...
			422	180	Practitioners without diploma	174	88	149	73	25	15	1,506	1,302	852	767	654	539
			426	181	Midwifery	...	115	...	99	...	16	33	401	20	103	13	298
					TOTAL 179—81	179	204	154	173	25	31	1,543	1,706	876	873	667	833
			428	182	Hospital service (unspecified)	109	43	86	39	23	4	87	52	78	42	9	10
					TOTAL SUB-ORDER 67	288	247	240	212	48	35	1,630	1,758	954	915	676	843

TABLE XVII.—Part A.—Occupations.—(PROVINCIAL SUMMARY)—*contd.*

Class.	Group.	Sub-order.	Serial No. in Census Commissioner's Classified Index.	Serial No.	Occupation.	TOTAL RAJPUTANA. Total. Total.	Total. Males.	Total. Females.	Town. Total.	Town. Males.	Town. Females.	Country. Total.	Country. Males.	Country. Females.	SOUTHERN DIVISION, RAJPUTANA. Total. Males.	Total. Females.	Town. Males.	Town. Females.	Country. Males.	Country. Females.
1	2	3	4	5	6	7	8	9	10	11	12	13	14	15	16	17	18	19	20	21
F.—PROFESSIONS, LEARNED, ARTISTIC AND MINOR—*contd.*	XX.—LEARNED AND ARTISTIC PROFESSIONS—*contd.*	68.—ENGINEERING AND SURVEYING.	430	183	Civil engineers	45	28	17	45	28	17	...	...	...	16	3	16	3	...	...
			432	184	Overseers, draughtsmen, clerks, etc.	438	124	314	438	124	314	..	...	...	56	266	56	266	...	...
					TOTAL SUB-ORDER 68	483	152	331	483	152	331	...	...	...	72	269	72	269	...	...
		69.—OTHER SCIENCES.	437	185	Astrologers, genealogists and horoscope casters	38,786	19,890	18,896	9,352	4,588	4,764	29,434	15,302	14,132	905	426	155	161	750	265
					TOTAL SUB-ORDER 69	38,786	19,890	18,896	9,352	4,588	4,764	29,434	15,302	14,132	905	426	155	161	750	265
		70.—PICTORIAL ART AND SCULPTURE.	440	186	Printers, sculptures, photographers	805	449	356	567	296	271	238	153	85	198	140	150	133	48	7
		71.—MUSIC, ACTING, DANCING.	446	187	Band-masters, actors, singers, dancers and their accompanists	60,437	29,871	30,566	9,950	4,193	5,757	50,487	25,678	24,809	7,607	7,443	51	746	7,093	6,697
					TOTAL SUB-ORDER 71	60,437	29,871	30,566	9,950	4,193	5,757	50,487	25,678	24,809	7,607	7,443	514	746	7,093	6,697
					Total Order XX	321,331	171,796	149,535	67,725	35,514	32,201	253,606	136,282	117,334	20,490	21,311	3,568	3,896	16,922	17,415
	XXI.—SPORTS AND AMUSEMENTS.	72.—SPORT	448	188	Shikaris	1,001	524	477	397	211	186	604	313	291	13	12	13	12	...	...
		73.—EXHIBITION AND GAMES.	451	189	Circus owners	2	1	1	2	1	1	...	...	...	...	...	...	...	...	...
			453	190	Buffoons and Story and ballad reciters	1,444	1,001	443	300	150	150	1,144	851	293	79	17	12	8	67	9
			454			33	22	11	12	10	2	21	12	9	5	2	5	2	...	...
			457	191	Tumblers, acrobats, etc.	4,418	2,494	1,924	587	309	278	3,831	2,185	1,646	313	263	31	18	282	245
			460	192	Billiard-room service	3	3	...	3	3	...	...	...	...	...	...	...	...	...	...
					TOTAL SUB-ORDER 73	5,900	3,521	2,379	904	473	431	4,996	3,048	1,948	397	282	48	28	349	254
					Total Order XXI	6,901	4,045	2,856	1,301	684	617	5,600	3,361	2,239	410	294	61	40	349	254
					Total Class F	328,232	175,841	152,391	69,016	36,198	32,818	259,216	139,643	119,573	20,900	21,605	3,629	3,936	17,271	17,669

Class.	Order.	Sub-order.	Serial No. in Census Commissioner's Classified Index.	Serial No.	Occupation.	Eastern Division, Rajputana. Total. Males.	Eastern Division. Total. Females.	Eastern Division. Town. Males.	Eastern Division. Town. Females.	Eastern Division. Country. Males.	Eastern Division. Country. Females.	Western Division, Rajputana. Total. Males.	Western Division. Total. Females.	Western Division. Town. Males.	Western Division. Town. Females.	Western Division. Country. Males.	Western Division. Country. Females.
						22	23	24	25	26	27	28	29	30	31	32	33
F.—Professions, Learned, Artistic and Minor—*contd.*	XX.—Learned and Artistic Professions—*contd.*	68.—Engineering and Surveying.	430	183	Civil engineers	2	...	2	...	...	...	10	14	10	14	...	...
			432	184	Overseers, draughtsmen, clerks, etc.	27	17	27	17	...	...	41	31	41	31	...	...
					Total Sub-order 68	29	17	29	17	...	...	51	45	51	45	...	...
		69.—Other Sciences.	437	185	Astrologers, genealogists and horoscope casters	1,656	1,652	1,187	1,356	469	296	17,329	16,818	3,246	3,247	14,083	13,571
					Total Sub-order 69	1,656	1,652	1,187	1,356	469	296	17,329	16,818	3,246	3,247	14,083	13,571
		70.—Pictorial Art and Sculpture.	440	186	Printers, sculptures, photographers	6	6	5	5	1	1	245	210	141	133	104	77
		71.—Music, Acting, Dancing.	446	187	Bandmasters, actors, singers, dancers and their accompanists	8,191	8,405	1,539	1,659	6,652	6,746	14,073	14,718	2,140	3,352	11,933	11,366
					Total Sub-order 71	8,191	8,405	1,539	1,659	6,652	6,746	14,073	14,718	2,140	3,352	11,933	11,366
					Total Order XX	29,598	28,667	8,416	8,612	21,182	20,055	121,708	99,557	23,530	19,693	98,178	79,864
	XI.—Sport and Amusements.	72.—Sport.	448	188	Shikaris	..	...	...	...	...	...	511	465	198	174	313	291
		73.—Exhibition and Games.	451	189	Circus owners	...	...	...	...	...	...	1	1	1	1	...	...
			453	190	Buffoons and Story and ballad reciters	12	9	11	8	1	1	910	417	127	134	783	283
			454			...	...	...	...	...	...	17	9	5	...	12	9
			457	191	Tumblers, acrobats, etc.	511	178	111	42	400	136	1,670	1,483	167	218	1,503	1,265
			460	192	Billiard-room service	—	...	...	...	—	...	3	...	3	...	—	...
					Total Sub-order 73	523	187	122	50	401	137	2,601	1,910	303	353	2,298	1,557
					Total Order XXI	523	187	122	50	401	137	3,112	2,375	501	527	2,611	1,848
					Total Class F	30,121	28,854	8,538	8,662	21,583	20,192	124,820	101,932	24,031	20,220	100,789	81,712

TABLE XVII.—Part A.—Occupations.—(PROVINCIAL SUMMARY)—*contd.*

Class.	Order.	Sub-order.	Serial No. in Census Commissioner's Classified Index.	Serial No.	Occupation.	TOTAL RAJPUTANA. Total. Total.	Total. Males.	Total. Females.	Town. Total.	Town. Males.	Town. Females.	Country. Total.	Country. Males.	Country. Females.	SOUTHERN DIVISION, RAJPUTANA. Total. Males.	Total. Females.	Town. Males.	Town. Females.	Country. Males.	Country. Females.
1	2	3	4	5	6	7	8	9	10	11	12	13	14	15	16	17	18	19	20	21
G.—INDEFINITE OCCUPATIONS AND MEANS OF SUBSISTENCE INDEPENDENT OF OCCUPATION.	XXIII.—INDEFINITE.	74.—UNSKILLED LABOUR.	462	193	Earth-diggers	9,514	4,745	4,769	2,246	1,194	1,052	7,268	3,551	3,717	799	789	5	40	794	689
			463	194	Road and railway labourers	1,417	1,027	390	1,417	1,027	390	...	...	...	325	137	325	137	...	...
			464	195	Quarrymen (stone-splitters)	201	183	18	201	183	18	...	...	...	...	...	...	...	...	...
					TOTAL 193—95	11,132	5,955	5,177	3,864	2,404	1,460	7,268	3,551	3,717	1,124	866	330	177	794	689
			467	196	General labour	695,660	341,740	353,920	125,445	57,728	67,717	570,215	284,012	286,203	42,029	47,058	1,344	2,759	40,685	44,299
					TOTAL SUB-ORDER 74	706,792	347,695	359,097	129,309	60,132	69,177	577,483	287,563	289,920	43,153	47,924	1,674	2,936	41,479	44,988
		75.—UNDEFINED	468	197	Undefined and disreputable means of livelihood	26,081	4,827	21,254	3,643	530	3,113	22,438	4,297	18,141	1,751	16,578	277	2,701	1,474	13,877
					Total Order XXIII	732,873	352,522	380,351	132,952	60,662	72,290	599,921	291,860	308,061	44,904	64,502	1,951	5,637	42,953	58,865
	XXIV.—INDEPENDENT OF WORK.	76.—PROPERTY AND ALMS.	469	198	House-rent, shares, and other property not being land	1,089	247	842	143	29	114	946	218	728	1	23	...	7	1	16
			470	199	and Allowances from patrons or relatives	5,763	1,644	4,119	3,655	1,171	2,494	2,098	473	1,625	759	2,046	499	803	260	1,243
					TOTAL 198—99	6,852	1,891	4,961	3,808	1,200	2,608	3,044	691	2,353	760	2,069	499	810	261	1,259
			472	200	Mendicancy (unspecified)	413,340	214,658	198,682	73,875	38,562	35,313	339,465	176,096	163,369	34,028	30,237	6,806	3,928	27,222	26,309
					TOTAL SUB-ORDER 76	420,192	216,549	203,643	77,683	39,762	37,921	342,509	176,787	165,722	34,788	32,306	7,305	4,738	27,483	27,568
		77.—SUPPORTED AT THE PUBLIC CHARGE.	474	201	Pension, Durbar (Civil and Military)	2,187	1,167	1,020	1,259	727	532	928	440	488	237	213	56	43	181	170
			478	202	Prisoners (Civil and Criminal)	4,268	3,971	297	3,523	3,274	249	745	697	48	127	5	127	5	...	...
					TOTAL SUB-ORDER 77	6,455	5,138	1,317	4,782	4,001	781	1,673	1,137	536	364	218	183	48	181	170
					Total Order XXIV	426,647	221,687	204,960	82,465	43,763	38,702	344,182	177,924	166,258	35,152	32,524	7,488	4,786	27,664	27,738
					Total Class G	1,159,520	574,209	585,311	215,417	104,425	110,992	944,103	469,784	474,319	80,056	97,026	9,439	10,423	70,617	86,603

Class.	Order.	Sub-order.	Serial No. in Census Commissioner's Classified Index.	Serial No.	Occupation.	Western Division, Rajputana. Total. Males.	Western Division, Rajputana. Total. Females.	Western Division, Rajputana. Town. Males.	Western Division, Rajputana. Town. Females.	Western Division, Rajputana. Country. Males.	Western Division, Rajputana. Country. Females.	Eastern Division, Rajputana. Total. Males.	Eastern Division, Rajputana. Total. Females.	Eastern Division, Rajputana. Town. Males.	Eastern Division, Rajputana. Town. Females.	Eastern Division, Rajputana. Country. Males.	Eastern Division, Rajputana. Country. Females.
						21	22	23	24	25	26	27	28	29	30	31	32
G.—INDEFINITE OCCUPATIONS AND MEANS OF SUBSISTENCE INDEPENDENT OF OCCUPATION.	XXIII.—Indefinite	74.—Unskilled Labour.	462	193	Earth-diggers	3,032	3,106	1,163	975	1,869	2,131	914	934	26	37	888	897
			463	194	Road and railway labourers	241	134	241	134	...	...	461	119	461	119	...	...
			464	195	Quarrymen (stone-splitters)	...	...	...	...	...	...	183	18	183	18	...	...
						3,273	3,240	1,404	1,109	1,869	2,131	1,558	1,071	670	174	888	897
			467	196	General labour	9,116	11,825	5,344	6,394	3,772	5,431	290,595	295,037	51,040	58,564	239,555	236,473
					Total Sub-order 74	12,389	15,065	6,748	7,503	5,641	7,562	292,153	296,108	51,710	58,738	240,443	237,370
		75.—Undefined	468	197	Undefined and disreputable means of livelihood	43	28	7	—	36	28	3,033	4,648	246	412	2,787	4,236
					Total Order XXIII	12,432	15,093	6,755	7,503	5,677	7,590	295,186	300,756	51,956	59,150	243,230	341,606
	XXIV.—Independent of Work.	76.—Property and Alms.	469	198	House-rent, shares and other property not being land and	3	15	1	12	2	3	243	804	28	95	215	709
			470	199	Allowances from patrons or relatives	643	1,748	529	1,498	114	250	242	325	143	193	99	132
					Total 198-99	646	1,763	530	1,510	116	253	485	1,129	171	288	314	841
			472	200	Mendicancy (unspecified)	81,551	74,833	9,184	8,672	72,367	66,161	99,079	93,612	22,572	22,713	76,507	70,899
					Total Sub-order 76	82,197	76,556	9,714	10,182	72,483	66,414	99,564	94,741	22,743	23,001	76,821	71,740
		77.—Supported at the Public Charge.	474	201	Pension, Durbar (Civil and Military)	111	92	111	92	...	...	819	715	560	397	259	318
			478	202	Prisoners (Civil and Criminal)	1,539	71	858	27	681	44	2,305	221	2,289	217	16	4
					Total Sub-order 77	1,650	163	969	119	681	44	3,124	936	2,849	614	275	322
					Total Order XXIV	83,847	76,759	10,683	10,301	73,164	66,458	102,688	95,677	25,592	23,615	77,096	72,062
					Total Class G	96,279	91,852	17,438	17,804	78,841	74,048	397,874	396,433	77,548	82,765	320,326	313,668

TABLE XVII.—Part A.—Occupations.—(PROVINCIAL SUMMARY)—*concld.*

ABSTRACT.

Total of all Classes.	TOTAL RAJPUTANA.									SOUTHERN DIVISION, RAJPUTANA.					
	Total.			Town.			Country.			Total.		Town.		Country.	
	Total.	Males.	Females.	Total.	Males.	Females.	Total.	Males.	Females.	Males.	Females.	Males.	Females.	Males.	Females.
1	2	3	4	5	6	7	8	9	10	11	12	13	14	15	16
Class A.—Government	493,226	287,472	205,754	234,766	135,183	99,583	258,460	152,289	106,171	29,548	18,039	12,858	8,459	16,690	9,580
Class B.—Pasture and Agriculture	6,612,433	3,535,856	3,076,577	301,450	155,259	146,191	6,310,983	3,380,597	2,930,386	639,500	569,656	14,322	12,687	625,178	556,969
Class C.—Personal Services	632,415	339,175	293,240	182,492	93,691	88,801	449,923	245,484	2,044,393	41,994	37,262	7,343	8,386	34,651	28,876
Class D.—Preparation and Supply of Material Substances	1,747,952	901,504	846,448	352,472	177,769	174,703	1,395,480	723,735	671,745	189,818	175,815	22,296	21,493	167,522	154,322
Class E.—Commerce, Transport and Storage	742,708	385,084	357,624	151,421	77,085	74,336	591,287	307,999	283,288	50,538	43,364	9,955	8,050	40,583	35,314
Class F.—Professions, Learned, Artistic and Minor	328,232	175,841	152,391	69,016	36,198	32,818	259,216	139,643	119,573	20,900	21,605	3,629	3,936	17,271	17,669
Class G.—Indefinite Occupations and Means of Subsistence independent of Occupation	1,159,520	574,209	585,311	215,417	104,425	110,992	944,103	469,784	474,319	80,056	97,026	9,439	10,423	70,617	86,603
Total of all Classes	11,716,486	6,199,141	5,517,345	1,507,034	779,610	727,424	10,209,452	5,419,531	4,789,921	1,052,354	962,767	79,842	73,434	972,512	889,333

Total of all Classes.	Western Division, Rajputana.						Eastern Division, Rajputana.					
	Total.		Town.		Country.		Total.		Town.		Country.	
	Males.	Females.	Males.	Females.	Males.	Females.	Males.	Females.	Males.	Females.	Males.	Females.
	17	18	19	20	21	22	23	24	25	26	27	28
Class A.—Government	58,259	43,473	13,627	11,151	44,632	32,322	199,665	144,242	108,698	79,973	90,967	64,269
Class B.—Pasture and Agriculture	1,142,746	1,000,129	15,750	57,615	1,086,996	942,514	1,753,610	1,506,792	85,187	75,889	1,668,423	1,430,903
Class C.—Personal Services	66,619	52,632	21,310	20,979	45,309	31,653	230,562	203,346	65,038	59,436	165,524	148,910
Class D.—Preparation and Supply of Material Substances	232,728	222,373	55,490	55,136	177,238	167,237	478,958	448,260	99,983	98,074	378,975	350,186
Class E.—Commerce, Transport and Storage	200,927	200,532	26,960	28,299	173,967	172,233	133,619	113,728	40,170	37,987	93,449	75,741
Class F.—Professions, Learned, Artistic and Minor	30,121	28,854	8,538	8,662	21,583	20,192	124,820	101,932	24,031	20,220	100,789	81,712
Class G.—Indefinite Occupations and Means of Subsistence independent of Occupation	96,279	91,852	17,438	17,804	78,841	74,048	397,874	396,433	77,548	82,765	320,326	313,668
Total of all Classes	**1,827,679**	**1,639,845**	**199,113**	**199,646**	**1,628,566**	**1,440,199**	**3,319,108**	**2,914,733**	**500,655**	**454,344**	**2,818,453**	**2,460,389**

Table XVII.—Part A.—Occupations—Rajputana Agency.

RAJPUTANA AGENCY.

CENSUS OF 1891.

IMPERIAL TABLE XVII B.—PART I.

SOUTHERN DIVISION INCLUDING CANTONMENT.

(Occupations.)

In the Southern Division of Rajputana (comprising the States of Meywar, Dungarpur and Sirohi, and the Cantonments of Erinpura, Khairwara, Kotra, Abu Sanitarium), excluding the figures for the Banswara and Partabgarh States, which it was not possible for the Durbars to collect, the distribution of the people by occupation is as shewn below :—

	Total.	Males.	Females.
Class A.—Government.			
Order I.—Administration	18,714	10,344	8,370
" II.—Defence	28,217	18,741	9,476
" III.—Foreign and Feudatory State Service	656	463	193
TOTAL CLASS A	47,587	29,548	18,039
Class B.—Pasture and Agriculture.			
Order IV.—Live-stock	13,446	8,235	5,211
" V.—Agriculture	1,195,710	631,265	564,445
TOTAL CLASS B	1,209,156	639,500	569,656
Class C.—Personal Services.			
Order VI.—Personal and household services	79,256	41,994	37,262
TOTAL CLASS C	79,256	41,994	37,262
Class D.—Preparation and Supply of Material Substances.			
Order VII.—Food and drink	39,675	19,302	20,373
" VIII.—Light, firing and forage	59,589	27,157	32,432
" IX.—Buildings	10,383	5,411	4,972
" X.—Vehicles	70	36	34
" XI.—Supplementary requirements	7,434	4,273	3,161
" XII.—Textile fabrics and dress	111,131	60,401	50,730
" XIII.—Metals and precious stones	29,705	15,842	13,863
" XIV.—Pottery and stone-ware	26,059	13,513	12,546
" XV.—Wood, cane, and leaves, etc.	22,230	12,178	10,052
" XVI.—Drugs, gums, dyes, etc.	1,766	896	870
" XVII.—Leather, horns, bones, and grease	57,570	30,800	26,770
" Unspecified	21	9	12
TOTAL CLASS D	365,633	189,818	175,815
Class E.—Commerce, Transport, and Storage.			
Order XVIII.—Commerce	83,418	44,397	39,021
" XIX.—Transport and storage	10,484	6,141	4,343
TOTAL CLASS E	93,902	50,538	43,364
Class F.—Professions.			
Order XX.—Learned and artistic professions	41,801	20,490	21,311
" XXI.—Sport and amusement	704	410	294
TOTAL CLASS F	42,505	20,900	21,605
Class G.—Indefinite and Independent.			
Order XXII.—Complex occupations		Not shewn.	
" XXIII.—Indefinite	109,406	44,904	64,502
" XXIV.—Independent of work	67,676	35,152	32,524
TOTAL CLASS G	177,082	80,056	97,026
TOTAL OF ALL CLASSES	2,015,121	1,052,354	962,767

IMPERIAL TABLE.

TABLE XVII B.—Part I.—Southern Division including Cantonment.—OCCUPATION BY STATES.

Class	Order.	Sub-order and Group.	Serial No. in Census Commissioner's Classified Index.	Serial No.	Occupation.	Total Southern Division.			Dungarpur.			Mewar.			Sirohi.			Cantonments.		
						Total.	Males.	Females.	Total.	Males.	Females.	Total.	Males.	Females.	Total.	Males.	Females.	Total.	Males.	Females.
1	2	3	4	5	6	7	8	9	10	11	12	13	14	15	16	17	18	19	20	21
A.—Government.	I.—Administration.	1.—Service of the Imperial Government.	1	1	The Agent to the Governor-General	1	1	...	...	...	...	...	...	...	1	1	...	...	...	...
			2	2	Officers	8	5	3	...	...	...	3	2	1	2	2	...	3	1	2
			3-4	3	Clerical establishments and menial establishments including police inspectors, constables, etc	378	281	97	22	22	...	177	122	55	179	137	42	...	...	...
					Total Sub-order 1	387	287	100	22	22	...	180	124	56	182	140	42	3	1	2
		1/A.—Service of the Tabulating State, including Chiefs and Nobles and their Families.		4	Chiefs and nobles and their families	6,594	3,529	3,065	906	459	447	5,628	3,047	2,581	60	23	37	...	...	...
				5	Officers of Imperial Government lent to the tabulating State	14	10	4	...	...	...	14	10	4	...	...	...	...	...	...
				6	Durbar officials in service of the tabulating State, including messengers, menials, etc.	11 701	6,512	5,189	1,460	700	670	7,260	4,077	3,183	2,981	1,645	1,336	...	...	...
					Total Sub-order 1/A	18,309	10,051	8,258	2,366	1,249	1,117	12,902	7,134	5,768	3,041	1,668	1,373	...	...	...
		3/A.—Village Service. (Tabulating State.)		7	Durbar village, watchmen and other menials	18	6	12	...	...	...	18	6	12	...	...	...	...	...	...
					Total Sub-order 3/A	18	6	12	...	...	...	18	6	12	...	...	...	...	...	...
					Total Order I	18,714	10,344	8,370	2,388	1,271	1,117	13,100	7,264	5,836	3,223	1,808	1,415	3	1	2
	II.—Defence.	4.—Army (Imperial)	12	8	Officers	21	11	10	...	...	...	...	...	...	3	2	1	18	9	9
			13	9	Non-commissioned officers and privates	2,407	1,861	546	...	...	...	...	...	...	5	2	3	2,402	1,859	543
					Total Sub-order 4	2,423	1,872	556	...	...	...	...	...	...	8	4	4	2,420	1,868	552
		4/A.—Army (Tabulating State.)	15/A	10	Military service of the tabulating State	25,789	16,869	8,920	1,496	834	662	24,095	15,933	8,162	198	102	96	...	...	...
					Total Sub-order 4 A															
					Total Order II	28,217	18,741	9,476	1,496	834	662	24,095	15,933	8,162	206	106	100	2,420	1,868	552

Table XVII B.—Part I.—Occupations—Rajputana Agency.

Class.	Order.	Sub-order and Group.	Serial No. in Census Commissioner's Classified Index.	Serial No.	Occupation.	Total Southern Division. Total.	Total Southern Division. Males.	Total Southern Division. Females.	Dungarpur. Total.	Dungarpur. Males.	Dungarpur. Females.	Meywar. Total.	Meywar. Males.	Meywar. Females.	Sirohi. Total.	Sirohi. Males.	Sirohi. Females.	Cantonments. Total.	Cantonments. Males.	Cantonments. Females.
1	2	3	4	5	6	7	8	9	10	11	12	13	14	15	16	17	18	19	20	21
A.—GOVERNMENT.—*contd.*	III.—Foreign and Feudatory State Service	6/A.—Administrative Service (Durbar).	20/A	11	Chiefs, nobles, durbar officials, menials, etc., of States other than that tabulating	591	420	171	...	...	...	466	317	149	125	103	22	...	...	...
					Total Sub-order 6/A	591	420	171	...	...	...	466	317	149	125	103	22	...	...	...
		7/A.—Army (Durbar)	23	12	Military service of States other than that tabulating	65	43	22	...	...	...	65	43	22	...	...	...	...	...	...
					Total Sub-order 7/A	65	43	22	...	...	...	65	43	22	...	...	...	...	...	...
					Total Order III	656	463	193	...	...	...	531	360	171	125	103	22	...	...	...
					Total Class A	47,587	29,548	18,039	3,884	2,105	1,779	37,726	23,557	14,169	3,554	2,017	1,537	2,423	1,869	554
B.—PASTURE AND AGRICULTURE.	IV.—Live-stock.	8.—Stock breeding and dealing.	25	13	Cattle breeders and dealers	3,900	1,063	2,837	8	5	3	2,481	343	2,138	1,412	716	696	...	...	...
			26	14	Herdsmen	8,870	6,875	1,995	166	91	75	8,689	6,770	1,919	9	8	1	5	5	...
			29	15	Camel breeders and dealers	675	296	379	675	296	379	...	...	...	...	...	...	...	...	...
					Total Sub-order 8	13,445	8,234	5,211	849	392	457	11,170	7,113	4,057	1,421	724	697	5	5	...
		9.—Subsidiary Services to Stock.	34	16	Farriers and gelders	1	1	...	...	...	...	1	1	...	...	...	...	...	...	...
					Total Order IV	13,446	8,235	5,211	849	392	457	11,171	7,114	4,057	1,421	724	697	5	5	...
	V.—Agriculture.	10.—Interest in Land	37	17	Land occupants, not cultivating	7,639	40,710	34,920	...	...	...	75,129	40,506	34,623	510	213	297	...	...	...
				18	Ditto, cultivating	1,022,6 0	540,667	481,993	46,287	23,426	22,861	900,415	476,578	423,837	75,958	40,663	35,295	...	...	...
			38	19	Tenants and sharers, cultivating	7,293	3,027	3,366	...	...	...	7,253	3,888	3,365	34	33	1	6	6	...
			41	20	Muafidars	50	50	...	...	...	...	50	50	...	...	...	...	...	...	...
					Total Sub-order 10	1,105,642	585,363	520,279	46,287	23,426	22,861	982,847	521,022	461,825	76,502	40,909	35,593	6	6	...
		11.—Agricultural Labourers.	42	21	Farm servants	48,047	26,879	21,168	...	...	...	12,447	8,448	3,999	35,600	18,431	17,169	...	...	...
			43	22	Field labourers and crop watchers	41,569	18,750	22,819	...	...	...	41,566	18,747	22,819	...	...	...	3	3	...
					Total Sub-order 11	89,616	45,629	43,987	...	...	...	54,013	27,195	26,818	35,600	18,431	17,169	3	3	...

TABLE XVII B.—Part I.—Southern Division including Cantonment.—OCCUPATION BY STATES—*contd.*

Class.	Order.	Sub-order and Group.	Serial No. in Census Commissioner's Classified Index.	Serial No.	Occupation.	Total Southern Division.			Dungarpur.			Mewar.			Sirohi.			Cantonments.		
						Total.	Males.	Females.	Total.	Males.	Females.	Total.	Males.	Females.	Total.	Males.	Females.	Total.	Males.	Females.
1	2	3	4	5	6	7	8	9	10	11	12	13	14	15	16	17	18	19	20	21
B.—Pasture and Agriculture—*contd.*	V.—Agriculture—*contd.*	12.—Growth of Special Products of Trees, etc.	51	23	Market gardeners	64	28	36	...	...	...	64	28	36	...	...	...	...	...	...
			52	24	Gardeners	388	245	143	8	5	3	360	227	133	20	13	7	...	...	...
					Total Sub-order 12	452	273	179	8	5	3	424	255	169	20	13	7	...	...	...
					Total Order V	1,195,710	631,265	564,445	46,295	23,431	22,864	1,037,284	548,472	488,812	112,122	59,353	52,769	9	9	...
					Total Class B	1,209,156	639,500	569,656	47,144	23,823	23,321	1,048,455	555,586	492,869	113,543	60,077	53,466	14	14	...
C.—Personal Services.	VI.—Personal and Household Services.	14.—Personal and Domestic Services.	59	25	Barbers	17,657	10,631	7,026	1,657	841	816	15,720	9,653	6,067	275	132	143	5	5	...
			63	26	Washermen	5,078	2,560	2,518	50	28	22	4,896	2,458	2,438	110	50	51	22	15	7
			64	27	Water-carriers	1,777	771	1,006	146	72	74	1,540	649	891	60	30	30	31	20	11
			65	28	Cooks	538	286	252	6	6	...	388	193	195	130	77	53	14	10	4
			66	29	Indoor-servants	45,508	23,070	22,438	2,382	995	1,387	38,820	19,585	19,235	4,215	2,430	1,776	91	51	40
			67	30	Grooms, etc., etc.	1,443	795	648	...	...	...	1,393	760	633	18	12	6	32	23	9
			68	31	Door-keepers	74	46	28	...	...	...	...	...	...	70	42	28	4	4	...
					Total Sub-order 14	72,075	38,159	33,916	4,241	1,942	2,299	62,757	33,298	29,459	4,878	2,791	2,087	199	128	71
		15.—Non-domestic Establishment.	69 & 70	32	Hotel, serai, and refreshment-room keepers	9	7	2	...	...	...	9	7	2	...	...	...	...	...	...
					Total Sub-order 15	9	7	2	...	...	...	9	7	2	...	...	...	...	...	...
		16.—Sanitation	74	33	Sweepers	7,172	3,828	3,344	301	173	128	6,690	3,548	3,142	144	90	54	37	17	20
					Total Order VI	79,256	41,994	37,262	4,542	2,115	2,427	69,456	36,853	32,603	5,022	2,881	2,141	236	145	91
					Total of Class C	79,256	41,994	37,262	4,542	2,115	2,427	69,456	36,853	32,603	5,022	2,881	2,141	236	145	91

Class.	Order.	Sub-order.	Serial No. in Census Commissioners' Classified Index.	Serial No.	Occupation.	Total Southern Division. Total.	Total Southern Division. Males.	Total Southern Division. Females.	Dungarpur. Total.	Dungarpur. Males.	Dungarpur. Females.	Meywar. Total.	Meywar. Males.	Meywar. Females.	Sirohi. Total.	Sirohi. Males.	Sirohi. Females.	Cantonments. Total.	Cantonments. Males.	Cantonments. Females.
1	2	3	4	5	6	7	8	9	10	11	12	13	14	15	16	17	28	19	20	21
D.—PREPARATION AND SUPPLY OF MATERIAL SUBSTANCES.	VII.—Food and Drink.	17.—Animal Food	76	34	Cow and buffalo keepers and milk and butter sellers	7,232	3,525	3,707	...	...	...	649	95	554	6,583	3,430	3,153	...	...	...
			77	35	Ghee preparers and sellers	2,378	138	2,240	...	...	...	2,378	138	2,240	...	...	...	...	...	...
			79	36	Butchers	200	109	91	181	93	88	12	9	3	7	7	...	...	...	...
					Total Sub-order 17	9,810	3,772	6,038	181	93	88	3,039	242	2,797	6,590	3,437	3,153	...	...	...
		18.—Vegetable Food	83	37	Grain dealers	8,188	3,946	4,242	8,184	3,943	4,241	4	3	1	...	...	...	...	...	...
			87	38	Bakers	23	10	13	...	...	...	12	3	9	11	7	4	...	...	...
			89	39	Vegetable sellers	1,593	765	828	256	118	138	592	220	372	745	427	318	...	...	...
			90	40	Fruit-sellers	287	116	171	...	...	...	287	116	171	...	...	...	...	...	...
			92	41	Confectioners	2,290	1,159	1,131	57	33	24	2,027	1,010	1,017	206	116	90	...	...	...
			93	42	Sweetmeat peddlers	...	...	...	...	...	...	...	...	...	...	...	...	...	...	...
					Total Sub-order 18	12,381	5,996	6,385	8,497	4,094	4,403	2,922	1,352	1,570	562	550	412	...	...	...
		19.—Drink, Condiments and Narcotics.	97	43	Country spirits distillers	12,890	6,478	6,412	2,754	1,346	1,408	8,882	4,439	4,443	1,254	693	561	...	...	...
			105	44	Salt preparers and sellers	15	14	1	...	...	...	15	14	1	...	...	...	...	...	...
			106	45	Asafœtida, turmeric, etc., sellers	3,942	2,689	1,253	...	...	...	3,942	2,689	1,253	...	...	...	...	...	...
			109	46	Grocers and general condiment dealers	110	56	54	39	17	22	...	...	...	71	39	32	...	...	...
			111	47	Betel-leaf sellers	448	225	223	6	5	1	442	220	222	...	...	...	...	...	...
			112	48	Tobacco and snuff manufacturers and sellers	79	72	7	24	17	7	55	55	...	...	...	...	...	...	...
					Total Sub-order 19	17,484	9,534	7,950	2,823	1,385	1,438	13,336	7,417	5,919	1,325	732	593	...	...	...
					Total Order VII	39,675	19,302	20,373	11,501	5,572	5,929	19,297	9,011	10,286	8,877	4,719	4,158	...	...	...
	VIII.—Light Firing and Forage.	20.—Lighting	116	49	Oilpressers and sellers	13,398	7,300	6,098	1,017	502	515	10,858	5,993	4,865	1,523	805	718	...	...	...
		21.—Fuel and Forage	125	50	Firewood and grass gatherers and sellers	45,589	19,527	26,062	...	...	...	43,939	18,606	25,333	1,649	921	728	1	...	1
			129	51	Charcoal burners and dealers	602	330	272	...	...	...	151	81	70	451	249	202	...	...	...
					Total Sub-order 21	46,191	19,857	26,334	...	...	...	44,090	18,687	25,403	2,100	1,170	930	1	...	1
					Total Order VIII	59,589	27,157	32,432	1,017	502	515	54,948	24,680	30,268	3,623	1,975	1,648	1		1
	IX.—Buildings.	22.—Building Materials	132	52	Brick and tile burners and sellers	2,317	1,274	1,043	...	...	...	14	6	8	2,303	1,268	1,035	...	...	...
			133	53	Lime, chunam, and shell burners and sellers	1,064	551	513	...	...	...	665	354	311	399	197	202	...	...	...
					Total Sub-order 22	3,381	1,825	1,556	...	...	...	679	360	319	2,702	1,465	1,237	...	...	...

TABLE XVII B.—Part I.—Southern Division including Cantonment.—OCCUPATION BY STATES—*contd.*

Class.	Order.	Sub-order and Group.	Serial No. in Census Commissioner's Classified Index.	Serial No.	Occupation.	Total Southern Division. Total.	Total Southern Division. Males.	Total Southern Division. Females.	Dungarpur. Total.	Dungarpur. Males.	Dungarpur. Females.	Mewar. Total.	Mewar. Males.	Mewar. Females.	Sirohi. Total.	Sirohi. Males.	Sirohi. Females.	Cantonments. Total.	Cantonments. Males.	Cantonments. Females.
1	2	3	4	5	6	7	8	9	10	11	12	13	14	15	16	17	18	19	20	21
D.—Preparation and supply of material substances—*contd.*	IX.—Buildings—*contd.*	23.—Artificers in Building.	137	54	Stone and marble workers	2,802	1,466	1,336	261	136	125	2,541	1,330	1,211	...	...	...	...	...	...
			138	55	Masons	4,088	2,056	2,032	...	...	...	2,813	1,395	1,418	1,275	661	614	...	...	...
			139	56	Builders and joiners	112	64	48	112	64	48	...	...	...	...	...	...	...	...	...
					Total Sub-order 23	7,002	3,586	3,416	373	200	173	5,354	2,725	2,629	1,275	661	614	...	...	...
					Total Order IX	10,383	5,411	4,972	373	200	173	6,033	3,085	2,948	3,977	2,126	1,851	...	...	...
	X.—Vehicles.	24.—Railway Plant	144	57	Railway mechanics (fitters, rivetters, etc.)	55	30	25	...	...	...	...	...	...	55	30	25	...	...	...
			145	58	Railway permanent-way inspectors, etc., etc.	15	6	9	...	...	...	10	3	7	5	3	2	...	...	...
					Total Sub-order 24	70	36	34	...	...	...	10	3	7	60	33	27	...	...	...
					Total Order X	70	36	34	...	...	...	10	3	7	60	33	27	...	...	...
	XI.—Supplementary Requirements.	28.—Books and Prints, etc.	158	59	Book-binders	25	13	12	...	...	...	25	13	12	...	...	...	...	...	...
			159	60	Book-sellers, etc.	10	6	14	...	...	...	10	6	4	...	...	...	...	...	...
					Total Sub-order 28	35	19	16	...	...	...	35	19	16	...	...	...	...	...	...
		29.—Watches and Clocks.	163	61	Watch and clock makers and sellers	23	10	13	...	...	...	23	10	13	...	...	...	...	...	...
		30.—Carving, Engraving, etc.	170	62	Ivory carvers	14	5	9	...	...	...	...	...	...	14	5	9	...	...	...
			172	63	Turners and lacquerers	895	449	446	...	...	...	582	289	293	313	160	153	...	...	...
					Total Sub-order 30	909	454	455	..	...	...	582	289	293	327	165	162	...	...	...
		31.—Toys, Curosities, etc.	178	64	Hukka stem makers	4	4	...	...	...	...	4	4	...	...	...	...	...	...	...
		33.—Necklaces, Beads, Sacred Threads, etc.	185 and 196	65	Bangle, bead, sacred thread, etc., makers and sellers	5,006	3,032	1,974	266	140	162	4,738	2,800	1,848	2	2	...	...	...	...
				66	Knife and tool grinders	762	401	361	55	30	25	707	371	336	...	...	...	...	...	...
		36.—Tools and Machinery.	205	67	Mechanic (not Railway)	5	3	2	...	...	...	5	3	2	...	...	...	...	...	...
			207		Total Sub-order 36	767	404	363	55	30	25	712	374	338	...	...	...	...	...	...

Class.	Order.	Sub-order and Group.	Serial No. in Census Commissioner's Classified Index.	Serial No.	Occupation.	Total Southern Division. Total.	Total Southern Division. Males.	Total Southern Division. Females.	Dungarpur. Total.	Dungarpur. Males.	Dungarpur. Females.	Meywar. Total.	Meywar. Males.	Meywar. Females.	Sirohi. Total.	Sirohi. Males.	Sirohi. Females	Cantonments. Total.	Cantonments. Males.	Cantonments. Females.
1	2	3	4	5	6	7	8	9	10	11	12	13	14	15	16	17	18	19	20	21
D.—PREPARATION AND SUPPLY OF MATERIAL SUBSTANCES—*contd.*	XI.—Supplementary Requirements.	37.—Arms and Ammunition.	212	68	Fire-work makers and sellers	331	*156*	175	16	*7*	9	315	*149*	166	...	...	...	...	...	...
			213	69	Sword and scabbard makers and sellers	309	*163*	146	...	...	...	269	*144*	125	40	*19*	21	...	...	...
			215	70	Bow and arrow makers and sellers	50	*31*	19	50	*31*	19	...	...	...	...	...	...	...	...	...
					Total Sub-order 37	690	350	340	66	38	28	584	293	291	40	19	21	...	...	...
					Total Order XI	7,434	4,273	3,161	387	208	179	6,678	3,879	2,799	369	186	183	...	...	...
	XII.—Textile Fabrics and Dress.	38.—Wool and Fur	217 & 220	71	Blanket, carpet, cloth, etc., weavers, manufacturers and dealers	44,855	*25,296*	19,599	4,972	*2,577*	2,395	39,923	*22,719*	17,204	...	...	...	...	...	...
			224	72	Wool dyers	39	*17*	22	39	*17*	22	...	...	...	...	...	...	...	...	...
					Total Sub-order 38	44,934	25,313	19,621	5,011	2,594	2,417	39,923	22,719	17,204	...	...	...	...	...	...
		39.—Silk	230	73	Braid and ribbon makers	7	*4*	3	...	...	...	7	*4*	3	...	...	...	...	...	...
					Total Sub-order 39	7	4	3	...	...	...	7	4	3	...	...	...	...	...	...
		40.—Cotton	231	74	Cotton cleaners	5,712	*2,859*	2,853	9	*4*	5	5,703	*2,855*	2,848	...	...	...	...	...	...
			233	75	Cotton spinners, etc.	164	*67*	97	...	...	...	164	*67*	97	...	...	...	...	...	...
			236	76	Calenderers, fullers and printers.	8,129	*4,190*	3,939	...	...	...	8,129	*4,190*	3,939	...	...	...	...	...	...
			237	77	Cotton dyers	531	*261*	270	378	*184*	194	153	*77*	76	...	...	...	...	...	...
					Total Sub-order 40	14,536	7,377	7,159	387	188	199	14,149	7,189	6,960	...	...	...	...	...	...
		41.—Jute, Flax, Coir, etc.	243	78	Sucking, gunny hemp, rope, net, etc., makers and sellers	501	*295*	206	8	*5*	3	493	*290*	203	...	...	...	...	...	...
		42.—Dress	247	79	Tailors and darners	10,190	*5,193*	4,997	1,481	*787*	694	8,194	*4,140*	4,054	515	*266*	249	...	...	...
			254	80	Embroiders	32	*9*	23	...	...	...	32	*9*	23	...	...	...	...	...	...
			257	81	Piece-goods dealers	40,931	*22,210*	18,721	...	...	...	40,920	*22,199*	18,721	11	*11*	...	...	...	...
					Total Sub-order 42	51,153	27,412	23,741	1,481	787	694	49,146	26,348	22,798	526	277	249	...	...	...
					Total Order XII	111,131	60,401	50,730	6,887	3,574	3,313	103,718	56,550	47,168	526	277	249	...	...	...

TABLE XVII B.—Part I.—Southern Division including Cantonment.—OCCUPATION BY STATES—*contd.*

Class.	Order.	Sub-order and Group.	Serial No. in Census Commissioner's Classified Index	Serial No.	Occupation.	Total Southern Division.			Dungarpur.			Mewar.			Sirohi.			Cantonments.		
						Total.	Males.	Females.	Total.	Males.	Females.	Total.	Males.	Females.	Total.	Males.	Females.	Total.	Males.	Females.
1	2	3	4	5	6	7	8	9	10	11	12	13	14	15	16	17	18	19	20	21
D—Preparation and Supply of Material Substances—*contd.*	XIII.—Metals and Precious Stones.	43.—Gold, Silver and Precious Stones.	260	82	Gold and silver workers	10,031	5,224	4,807	601	293	308	8,364	4,376	3,988	1,066	555	511	...	...	...
			262	83	Goldsmith's dust washers	228	138	90	37	11	26	191	127	64	...	...	...	...	...	...
			264	84	Enamellers	83	59	24	...	...	...	83	59	24	...	...	...	...	...	...
					Total Sub-order 43	10,342	5,421	4,921	638	304	334	8,638	4,562	4,076	1,066	555	511	...	...	...
		44.—Brass, Copper, and Bell metal and 45. Tin, etc.	277 & 282 & 284	85	General workers and sellers in brass, copper, bell-metal and tin.	1,396	810	586	177	85	92	1,193	710	483	26	15	11	...	...	...
		46.—Iron and steel	290	86	Blacksmiths	17,957	9,611	8,356	2,263	1,169	1,094	15,030	8,096	6,934	674	346	328	...	...	...
					Total Order XIII	29,705	15,842	13,863	3,078	1,558	1,520	24,861	13,368	11,493	1,766	916	850	...	...	...
	XIV.—Pottery and Stone-ware.	48.—Earthen and Stone-ware.	298	87	Potters	25,849	13,360	12,489	1,831	932	899	24,018	12,428	11,590	...	...	...	...	...	...
			299	88	Grindstone and millstone makers, menders and sellers.	210	153	57	...	...	...	210	153	57	...	...	...	...	...	...
					Total Sub-order 48	26,059	13,513	12,546	1,831	932	899	24,228	12,581	11,647	...	...	...	...	...	...
					Total Order XIV	26,059	13,513	12,546	1,831	932	899	24,228	12,581	11,647	...	...	...	...	...	...
	XV.—Wood, Cane, and Leaves, etc.	49.—Timber and Wood	304	89	Carpenters	20,511	11,248	9,263	1,818	927	891	17,831	9,877	7,954	862	444	418	...	...	...
		50.—Cane-work, etc.	306	90	Bamboo and rattan splitters, workers and sellers	298	170	128	5	3	2	211	120	91	82	47	35	...	...	...
			307	91	Basket weavers	1,421	760	661	72	34	38	1,349	726	623	...	...	...	...	...	...
					Total Sub-order 50	1,719	930	789	77	37	40	1,560	846	714	82	47	35	...	...	...
					Total Order XV	22,230	12,178	10,052	1,895	964	931	19,391	10,723	8,668	944	491	453	...	...	...

Table XVII B.—Part I.—Occupations—Rajputana Agency.

Class.	Order.	Sub-order and Group.	Serial No. in Census Commissioner's Classified Index.	Serial No.	Occupation.	Total Southern Division.			Dungarpur.			Mewar.			Sirohi.			Cantonments.		
						Total.	Males.	Females.	Total.	Males.	Females.	Total.	Males.	Females.	Total.	Males.	Females.	Total.	Males.	Females.
1	2	3	4	5	6	7	8	9	10	11	12	13	14	15	16	17	18	19	20	21
D.—PREPARATIONS AND SUPPLY OF MATERIAL SUBSTANCES—*contd.*	XVI.—Drugs, Gums, Dyes, etc.	52.—Drugs Dyes, Pigments, etc.	324	92	Chemists and druggists	1,643	821	822	...	...	...	1,643	821	822	...	...	...	...	...	...
			330	93	Indigo workers and dealers	10	10	...	...	...	...	10	10	...	...	...	...	...	...	...
			337	94	Perfume preparers and sellers	113	65	48	...	...	..	113	65	48	..	...	...	...	...	...
					Total Sub-order 52	1,766	896	870	...	...	...	1,766	896	870	...	...	...	...	...	...
					Total Order XVI	1,766	896	870	...	...	...	1,766	896	870	...	...	...	...	...	...
	XVII.—Leather, Horns, Bones, and Grease.	53.—Leather, etc.	338 & 339	95	Tanners, curriers, hide sellers, shoe and boot makers and sellers	26,844	15,007	11,747	365	199	166	26,479	14,898	11 581	..		...	...	...	...
			340	96	Leather dyers	30,685	15,685	15,000	4,660	2,474	2,186	11,163	5,587	5,576	14,862	7,624	7,238	...	...	...
			342	97	Hide, horns, and bone dealers	41	18	23	...	...	..	41	18	23	...	...	...	...	...	...
					Total Sub-order 53	57,570	30,800	26,770	5,025	2,673	2,352	37,683	20,503	17,180	14,862	7,624	7,238	...	...	...
					Total Order XVII	57,570	30,800	26,770	5,025	2,673	2,352	37,683	20,503	17,180	14,862	7,624	7,238	..	...	...
	Unspecified.	Unspecified		98	Artisans, etc. (unspecified)	21	9	12	...	...	...	21	9	12	...	...	...	...	...	...
					Total Class D	365,633	189,818	175,815	31,994	16,183	15,811	298,634	158,288	143,346	35,004	18,347	16,657	1	...	1
E.—COMMERCE, AND THE TRANSPORT OF PERSONS, GOODS, AND MESSAGES, AND THE STORAGE OF GOODS.	XVIII.—Commerce.	54.—Dealers in Money and Securities.	347	99	Money lenders and pawnbrokers	4,393	2,275	2,118	260	125	135	2,621	1,379	1,242	1,512	771	741	...	...	...
			346	100	Bankers	30	17	13	...	...	...	...	...	...	30	17	13	...	...	...
					Total Sub-order 54	4,423	2,292	2,131	260	125	135	2,621	1,379	1,242	1,542	788	754	...	...	...
		55 and 56.—General Merchandise and dealing (unspecified).	356	101	General merchants and shopkeepers (unspecified)	76,221	40,642	35,579	415	211	204	56,596	31,911	24,685	19,206	8,516	10,690	4	4	...
			355	102	General merchants and shopkeepers' clerks, etc.	423	283	140	48	25	23	375	258	117	...	...	...	...	...	...
			357	103	Peddlers and hawkers	1,961	932	1,029	...	...	...	1,961	932	1,029	...	...	...	...	...	...
					Total Sub-order 55 and 56	78,605	41,857	36,748	463	236	227	58,932	33,101	25,831	19,206	8,516	10,690	4	4	...
		57.—Middlemen	358	104	Brokers, agents, etc.	287	171	116	...	...	...	277	168	109	10	3	7	...	...	...
			363	105	Contractors (unspecified)	103	77	26	..	...	...	96	75	21	7	2	5	...	...	...
					Total Sub-order 57	390	248	142	..	...	...	373	243	130	17	5	12	...	...	...
					Total Order XVIII	83,418	44,397	39,021	723	361	362	61,926	34,723	27,203	20,765	9,309	11,456	4	4	...

TABLE XVII B.—Part I.—Southern Division including Cantonments.—OCCUPATION BY STATES—*contd.*

Class	Order.	Sub-order and Group.	Serial No. in Census Commissioner's Classified Index.	Serial No.	Occupation.	Total Southern Division.			Dungarpur.			Mewar.			Sirohi.			Cantonments.		
						Total.	Males.	Females.	Total.	Males.	Females.	Total.	Males.	Females	Total.	Males.	Females.	Total.	Males.	Females.
1	2	3	4	5	6	7	8	9	10	11	12	13	14	15	16	17	18	19	20	21
E.—COMMERCE, ETC.—*continued*	XIX.—Transport and Storage.	58.—Railway	365	106	Traffic Managers	6	5	1	...	...	...	...	...	...	6	5	1	...	...	...
			369	107	Engineers (Railways)	1	1	...	...	...	...	...	...	...	1	1	...	...	...	...
			370	108	Railway Clerical staff	144	79	65	...	...	...	9	6	3	135	73	62	...	...	...
			371	109	Station Masters	139	72	67	...	...	...	71	33	38	68	39	29	...	...	...
			372	110	Guards, drivers, etc.	280	153	127	...	...	...	...	...	...	280	153	127	...	...	...
			373	111	Pointsmen, shunters, etc.	686	419	267	...	...	...	143	115	28	543	304	239	...	...	...
			372A	112	Railway service (unspecified)	31	31	...	...	...	...	31	31	...	...	...	...	...	...	...
					Total Sub-order 58	1,287	760	527	...	...	...	254	185	69	1,033	575	458	...	...	...
		59.—Road	375	113	Cart owners and drivers	1,547	985	562	...	...	...	1,357	884	473	190	101	89	...	...	...
			378	114	Palkhi bearers	238	138	100	...	...	...	107	66	41	125	68	57	6	4	2
			379	115	Pack bullock owners	4,951	2,652	2,299	2,279	1,221	1,058	2,672	1,431	1,241	..	...	...	...	...	...
			380	116	Pack camel owners and drivers	1,645	1,066	579	..	...	...	1,463	929	534	182	137	45	...	...	...
					Total Sub-order 59	8,381	4,841	3,540	2,279	1,221	1,058	5,599	3,310	2,289	497	306	191	6	4	2
		61. Post, etc.	391	117	Postal service	300	244	56	...	...	...	197	189	8	100	54	46	3	1	2
		61. Messages (Telegraph)	393	118	Telegraph officers	3	3	...	...	...	...	...	...	...	3	3	...	...	...	...
			394	119	Signallers and messengers	53	33	20	...	...	...	12	10	2	41	23	18	...	...	...
				120	Heliographers of opium prices	179	95	84	...	...	...	179	95	84	...	...	...	...	...	...
					Total Sub-order 61	535	375	160	...	..	...	388	294	94	144	80	64	3	1	2
		62. Storage and weighing.	398	121	Porters (general)	259	149	110	...	...	...	256	147	109	...	...	...	3	2	1
			400	122	Watchmen (not village)	22	16	6	...	...	...	5	4	1	15	10	5	2	2	...
					Total Sub-order 62	281	165	116	...	...	...	261	151	110	15	10	5	5	4	1
					Total Order XIX	10,484	6,141	4,343	2,279	1,221	1,058	6,502	3,940	2,562	1,689	971	718	14	9	5
					Total Class E	93,902	50,538	43,364	3,002	1,582	1,420	68,427	38,662	29,765	22,455	10,281	12,174	18	13	5
F.—PROFESSIONS LEARNED, ARTISTIC AND MINOR.	XX.—Learned and Aristic Professions.	63. Religion	401	123	Priests, Preachers, missionaries, etc.	702	341	361	281	130	151	24	16	8	397	195	202	...	...	...
			404	124	Religious mendicants	4,042	2,055	1,987	3,082	1,409	1,673	643	342	301	317	304	13	...	...	...
			405	125	Church temple, Masjid, burial or burning ground service	15,139	8,294	6,845	915	455	460	14,221	7,838	6,383	...	...	...	3	1	2
					Total Sub-order 63	19,883	10,690	9,193	4,278	1,994	2,284	14,888	8,196	6,692	714	499	215	3	1	2

Class.	Order.	Sub-order and Group.	Serial No. in Census Commissioner's Classified Index.	Serial No.	Occupation.	Total Southern Division.			Dungarpur.			Meywar.			Sirohi.			Cantonments.		
						Total.	Males.	Females.	Total.	Males.	Females.	Total.	Males.	Females.	Total.	Males.	Females.	Total.	Males.	Females.
1	2	3	4	5	6	7	8	9	10	11	12	13	14	15	16	17	18	19	20	21
F.—PROFESSIONS, LEARNED, ARTISTIC AND MINOR—*contd.*	XX.—Learned and Artistic Professions—*contd.*	64.—Education	407	126	Teachers in colleges and schools, etc.	585	323	262	9	8	1	460	252	208	114	61	53	1	2	...
		66.—Law	414 416 419	127 128	Pleaders, etc. Law agents and petition writers	1 308	1 180	... 128	... ...	... ...	... ...	... 302	... 176	... 126	1 6	1 4	... 2	... ...	... ...	... ...
					Total Sub-order 66	309	181	128	...	...	...	302	176	126	7	5	2	...	...	...
		67.—(a) Medicine Practitioners	421 422 426	129 130 131	Practitioners by diploma Ditto without diploma Midwifery	14 552 3,134	7 339 4	7 213 3,130	... ...	... ...	... ...	... 552 3,133	... 339 3	... 213 3,130	5 ... 1	3 ... 1	2	9	4	5 ... ...
					Total 129—131	3,700	350	3,350	...	...	...	3,685	342	3,343	6	4	2	9	4	5
		67.—(b) Subsidiary Medical Service. Medicine	427 428	132	Hospital assistants, apothecaries, compounders, etc.	264	164	100	...	...	...	218	136	82	11	4	7	35	24	11
					Total Sub-order 67	3,964	514	3,450	...	...	...	3,903	478	3,425	17	8	9	44	28	16
		68.—Engineering	430 432 and 433	133 134	Civil engineers Draughtsmen, clerks, etc.	19 322	16 56	3 266	... ...	... ...	... ...	3 313	2 50	1 263	16 9	14 6	2 3	... ...	... ...	... ...
					Total Sub-order 68	341	72	269	...	...	...	316	52	264	25	20	5	...	...	...
		69.—Other Sciences	437	136	Astrologers, genealogists, and horoscope-casters	1,331	905	426	6	3	3	1,307	890	417	18	12	6	...	...	...
					Total Sub-order 69	1,331	905	426	6	3	3	1,307	890	417	18	12	6	...	...	...
		70.—Painters, Sculptors, etc.	440-2	135	Painters, sculptors, photographers, etc.	338	198	140	...	...	...	338	198	140	...	...	.	...	...	...
		71.—Music, Acting, Dancing.	443 to 446	137	Band masters and players (not military), actors, singers, dancers and their accompanists	15,050	7,607	7,443	124	64	60	14,787	7,495	7,292	139	48	91	...	...	...
					Total Sub-order 71	15,050	7,607	7,443	124	64	60	14,787	7,495	7,292	139	48	91	...	...	...
					Total Order XX	41,801	20,490	21,311	4,417	2,069	2,348	36,301	17,737	18,564	1,034	653	381	49	31	18

TABLE XVII.—Part I.—Southern Division including Cantonments.—OCCUPATION BY STATES—*contd.*

Class.	Order.	Sub-order and Group.	Serial No. in Census Commissioner's Classified Index.	Serial No.	Occupation.	Total Southern Division.			Dungarpur.			Mewar.			Sirohi.			Cantonments.		
						Total.	Males.	Females.	Total.	Males.	Females.	Total.	Males.	Females.	Total.	Males.	Females.	Total.	Males.	Females.
1	2	3	4	5	6	7	8	9	10	11	12	13	14	15	16	17	18	19	20	21
F.—PROFESSIONS, LEARNED, ARTISTIC AND MINOR—*concld.*	XXI.—Sport and Amusements.	72.—Sport	448	138	Shikaris	25	13	12	...	...	...	21	9	12	4	4	...	...	...	...
		73.—Exhibition and Games.	454	139	Story and ballad-reciters	7	5	2	3	2	1	...	...	...	4	3	1	...	...	...
			453	140	Buffoons	96	79	17	...	...	...	96	79	17	...	...	...	...	...	...
			457	141	Tumblers, acrobats, etc.	576	313	263	...	...	...	576	313	263	...	...	...	...	...	...
					Total Sub-order 73	679	397	282	3	2	1	672	392	280	4	3	1	...	...	...
					Total Order XXI	704	410	294	3	2	1	69	401	292	8	7	1	...	...	...
					Total Class F	42,505	20,900	21,605	4,420	2,071	2,349	36,994	18,138	18,856	1,042	660	382	49	31	18
G.—INDEFINITE OCCUPATIONS AND MEANS OF SUBSISTENCE INDEPENDENT OF OCCUPATION.	XXIII.—Indefinite.	74.—Unskilled Labour	462	142	Earth-diggers	1,528	799	729	...	...	...	1,528	799	729	...	...	...	...	...	...
			463	143	Road and Railway labourers	462	325	137	...	...	.	193	129	64	269	196	73	...	...	...
			467	144	General labour	89,087	42,029	47,058	561	127	434	86,085	40,574	45,511	2,433	1,323	1,110	8	5	3
					Total Sub-order 74	91,077	43,153	47,924	561	127	434	87,806	41,502	46,304	2,702	1,519	1,183	8	5	3
		75.—Undefined	468	145	Undefined and disreputable means of livelihood	18,329	1,751	16,578	...	...	...	18,292	1,738	16,554	37	13	24	...	...	...
					Total Order XXIII	109,406	44,904	64,502	561	127	434	106,098	43,240	62,858	2,739	1,532	1,207	8	5	3
	XXIV.—Independent of Work.	76.—Property and Alms	469	146	House-rent shares and other property not being land	24	1	23	24	1	23	...	...	...	...	...	...	...	...	...
			470	147	Allowances from patrons or relatives	2,805	759	2,046	10	2	8	2,789	751	2,038	6	6	...	...	...	...
			472	148	Mendicancy (unspecified)	64,265	34,028	30,237	2,867	1,435	1,432	59,233	31,429	27,804	2,165	1,164	1,001	...	...	...
					Total Sub-order 76	67,094	34,788	32,306	2,901	1,438	1,463	62,022	32,180	29,842	2,171	1,170	1,001	...	...	...
		77.—Supported at the Public Charge	473 and 474	149	Pension, Civil and Military	450	237	213	...	...	...	87	49	38	363	188	175	...	...	...
			475	150	Prisoners	132	127	5	...	...	...	...	...	...	132	127	5	...	...	...
					Total Sub-order 77	582	364	218	...	...	...	87	49	38	495	315	180	...	...	...
					Total Order XXIV	67,676	35,152	32,524	2,901	1,438	1,463	62,109	32,229	29,880	2,666	1,485	1,181	...	...	...
					Total Class G	177,082	80,056	97,026	3,462	1,565	1,897	168,207	75,469	92,738	5,405	3,017	2,388	8	5	3

ABSTRACT.

Class.	Total Southern Division.			Dungarpur.			Meywar.			Sirohi.			Cantonments.		
	Total.	Males.	Females.	Total.	Males.	Females.	Total.	Males.	Females.	Total.	Males.	Females.	Total	Males.	Females.
1	2	3	4	5	6	7	8	9	10	11	12	13	14	15	16
Class A.—Government	47,587	29,548	18,039	3,884	2,105	1,779	37,726	23,557	14,169	3,554	2,017	1,537	2,423	1,869	554
Class B.—Pasture and Agriculture	1,209,156	639,500	569,656	47,144	23,823	23,321	1,048,455	555,586	492,869	113,543	60,077	53,466	14	14	...
Class C.—Personal Services	79,256	41,994	37,262	4,542	2,115	2,427	69,456	36,853	32,603	5,022	2,881	2,141	236	145	91
Class D.—The Preparation and Supply of Material Substances	365,633	189,818	175,815	31,994	16,183	15,811	298,634	155,288	143,346	35,004	18,347	16,657	1	...	1
Class E.—Commerce, and the Transport of Persons, Goods and Messages, and the Storage of Goods	93,902	50,538	43,364	3,002	1,582	1,420	68,427	38,662	29,765	22,455	10,281	12,174	18	13	5
Class F.—Professions, Learned, Artistic, and Minor	42,505	20,900	21,605	4,420	2,071	2,349	36,994	18,138	18,856	1,042	660	382	49	31	18
Class G.—Indefinite Occupations, and Means of Subsistance Independent of Occupation	177,082	80,056	97,026	3,462	1,565	1,897	168,207	75,469	92,738	5,405	3,017	2,388	8	5	3
Total of all Classes	2,015,121	1,052,354	962,767	98,448	49,444	49,004	1,727,899	903,553	824,346	186,025	97,280	88,745	2,749	2,077	672

RAJPUTANA AGENCY.

CENSUS OF 1891.

IMPERIAL TABLE XVII B.—PART II.

(Occupation).

WESTERN DIVISION OF RAJPUTANA.

(*Including the States of Marwar, Jesulmir, and Bikanir.*)

The number of males and females returned in each class is given below :—

	Total.	Males.	Females.
Class A.—Government.			
Order I.—Administration	90,139	50,030	40,109
" II.—Defence	11,498	8,153	3,345
" III.—Foreign and Feudatory State Service	95	76	19
TOTAL CLASS A .	101,732	58,259	43,473
Class B.—Pasture and Agriculture.			
Order IV.—Live Stock	154,688	79,092	75,596
" V.—Agriculture	1,988,187	1,063,654	924,533
TOTAL CLASS B .	2,142,875	1,142,746	1,000,129
Class C.—Personal Services.			
Order VI.—Personal and Household Services	119,251	66,619	52,632
TOTAL CLASS C .	119,251	66,619	52,632
Class D.—Preparation and Supply of Material Substances.			
Order VII.—Food and drink . . .	102,571	51,419	51,152
" VIII.—Light, firing and forage . .	10,666	5,300	5,366
" IX.—Buildings	36,772	19,079	17,693
" X.—Vehicles	40	19	21
" XI.—Supplementary requirements .	7,985	4,251	3,734
" (Unspecified) . . .	5,184	2,256	2,928
" XII.—Textile fabrics and dress .	51,257	25,160	26,097
" XIII.—Metals and precious stones .	52,956	27,340	25,616
" XIV.—Pottery and stoneware . .	56,262	29,334	26,928
" XV.—Wood, cane and leaves, etc. .	62,322	33,505	28,817
" XVI.—Drugs and gums, dyes, etc. .	390	226	164
" XVII.—Leather, horns, bones, and grease	68,696	34,839	33,857
TOTAL CLASS D .	455,101	232,728	222,373
Class E.—Commerce, Transport and Storage.			
Order XVIII.—Commerce	93,566	46,832	46,734
" XIX.—Transport, Storage . . .	307,893	154,095	153,798
TOTAL CLASS E .	401,459	200,927	200,532
Class F.—Professions.			
Order XX.—Learned and artistic professions	58,265	29,598	28,667
" XXI.—Sport and amusements . .	710	523	187
TOTAL CLASS F .	58,975	30,121	28,854
Class G.—Indefinite and Independent.			
Order XXII.—Complex occupations . .	Not shewn.		
" XXIII.—Indefinite	27,525	12,432	15,093
" XXIV.—Independent of work . .	160,606	83,847	76,759
TOTAL CLASS G. .	188,131	96,279	91,852
TOTAL OF ALL CLASSES .	3,467,524	1,827,679	1,639,845

IMPERIAL TABLE.

TABLE XVII B.—Part II.—Western Division of Rajputana.—OCCUPATIONS BY STATES.

Class.	Order.	Sub-order and Group.	Serial No. in Census Commissioner's Classified Index.	Serial No.	Occupation.	Total Western Division.			Bikanir.			Marwar.			Jesulmir.		
						Total.	Males.	Females.	Total.	Males.	Females.	Total.	Males.	Females	Total.	Males	Females.
1	2	3	4	5	6	7	8	9	10	11	12	13	14	15	16	17	18
A.—GOVERNMENT.	Order I.—Administration.	1.—Service of the Imperial Government.	2	1	Officers	14	5	9	7	3	4	7	2	5	...	...	...
			3 & 4	2	Clerical establishments, menials, police, etc., inspectors, constables, etc., etc.	638	504	134	54	38	16	584	466	118	...	...	...
					Total Sub-order 1	652	509	143	61	41	20	591	468	123	...	...	...
		2.—Municipality (Imperial Government).	5 & 6	3	Municipal service, etc.	50	27	23	..	...	...	50	27	23	...	...	...
		3.—Village Service (Imperial).	8	4	Accountant (Patwari), Imperial Government	1	1	...	...	...	...	1	1	...	...	...	...
		1/A.—Service of the Tabulating State.	...	5	Chiefs and Nobles and their families	60,062	33,539	26,523	41	...	41	58,535	32,698	25,837	1,486	841	645
				6	Officers of Imperial Government lent to the Tabulating State	41	20	21	23	11	12	18	9	9	...	...	...
				7	Durbar officials, messengers, etc., in service of the Tabulating State	28,335	15,344	12,991	8,443	4,059	3,484	15,614	8,147	7,467	4,278	2,238	2,040
					Total Sub-order 1/A	88,438	48,903	39,535	8,507	4,970	3,537	74,167	40,854	33,313	5,764	3,079	2,685
		3/A.—Durbar Village Service.	...	8	Durbar village watchmen	998	590	408	998	590	408	...	...	...	...	...	...
					Total Order I	90,139	50,030	40,109	9,566	5,601	3,965	74,809	41,350	33,459	5,764	3,079	2,685
	II.—Defence.	4.—Army (Imperial)	12	9	Officers	2	1	1	...	...	...	2	1	1	...	...	...
			13	10	Non-commissioned officers and privates	103	103	...	...	..	...	103	103	...	...	...	...
					Total Sub-order 4	105	104	1	...	...	...	105	104	1	...	...	...
		4/A.—Army (Tabulating State).	15 A	11	Military service of the tabulating state	11,393	8,049	3,344	1,935	1,547	388	9,458	6,502	2,956	...	...	...
					Total Order II	11,498	8,153	3,345	1,935	1,547	388	9,563	6,606	2,957	...	...	...

Table XVII B.—Part II.—Occupations—Rajputana Agency.

Class.	Order.	Sub-Order and Group.	Serial No. in Census Commissioner's Classified Index.	Serial No.	Occupation.	Total Western Division. Total.	Total Western Division. Males.	Total Western Division. Females.	Bikanir. Total.	Bikanir. Males.	Bikanir. Females.	Marwar. Total.	Marwar. Males.	Marwar. Females.	Jesulmir. Total.	Jesulmir. Males.	Jesulmir. Females.
						19	20	21	22	23	24	25	26	27	28	29	30
A.—GOVERNMENT.	III.—Foreign and Feudatory State Service.	6.—Administrative Service.	20 A	12	Durbar officials, etc., of States other than that tabulating	90	71	19	23	18	5	67	53	14	...	...	...
		7.—Army	23 A	13	Military service of State other than that tabulating	5	5	...	3	3	...	2	2	...	...	...	...
					Total Order III	95	76	19	26	21	5	69	55	14	...	...	...
					Total of Class A	101,732	58,259	43,473	11,527	7,169	4,358	84,441	48,011	36,430	5,764	3,079	2,685
B.—PASTURE AND AGRICULTURE.	IV.—Live Stock.	8.—Stock-breeding and Dealing.	25	14	Cattle-breeders and dealers	151,411	77,138	74,273	1,614	930	684	127,976	63,687	64,289	21,821	12,521	9,300
			26	15	Herdsmen	3,268	1,950	1,318	1,704	1,102	602	1,564	848	716	..	..	...
					Total Sub-order 8	154,679	79,088	75,591	3,318	2,032	1,286	129,540	64,535	65,005	21,821	12,521	9,300
		9.—Subsidiary services to Stock.	34	16	Farriers and gelders	9	4	5	9	4	5	...	...	...	...	...	...
					Total Order IV	154,688	79,092	75,596	3,327	2,036	1,291	129,540	64,535	65,005	21,821	12,521	9,300
	V.—Agriculture.	10.—Interest in Land	37	17	Land occupants, not cultivating	10	6	4	1	...	1	9	6	3	...	...	..
				18	Jagirdars, not cultivating	7,755	4,155	3,600	7,755	4,155	3,600	..	...	...	...	...	...
			38	19	Land occupants, cultivating	1,204,415	652,956	551,459	430	246	184	1,150,304	623,759	526,545	53,681	28,951	24,730
				20	Jagirdars, cultivating	17,234	9,832	7,402	17,234	9,832	7,402	...	...	...	..	...	...
				21	Muafidars	90,432	54,128	36,304	1,869	961	908	86,659	52,145	34,514	1,904	1,022	882
			39	22	Lessees of villages, etc.	9	3	6	9	3	6	...	...	...	...	...	...
			41	23	Tenants and sharers, cultivating	601,780	319,762	282,018	601,780	319,762	282,018	...	...	...	...	...	..
					Total Sub-order 10	1,921,635	1,040,842	880,793	629,078	334,959	294,119	1,236,972	675,910	561,062	55,585	29,973	25,612
		11.—Agricultural Labourers.	42	24	Farm servants	2,941	2,550	391	2,941	2,550	391	...	...	...	...	...	...
			43	25	Field labourers and crop watchers	21	11	10	21	11	10	...	...	...	...	...	...
					Total Sub-order 11	2,962	2,561	401	2,962	2,561	401	...	...	...	...	...	..
		12.—Growth of Special Produce of Trees, &c.	50	26	Fruit growers	63,376	20,126	43,250	..	...	...	63,376	20,126	43,250	...	...	...
			51	27	Market gardeners	48	35	13	48	35	13	...	...	...	...	...	...
			52	28	Gardeners	166	90	76	166	90	76	...	...	...	...	...	...
					Total Sub-order 12	63,590	20,251	43,339	214	125	89	63,376	20,126	43,250	...	..	...
					Total Order V	1,988,187	1,063,654	924,533	632,254	337,645	294,609	1,300,348	696,036	604,312	55,585	29,973	25,612
					Total Class B	2,142,875	1,142,746	1,000,129	635,581	339,681	295,900	1,4[illegible],888	760,571	669,317	77,406	42,494	34,912

TABLE XVII B.—Part II.—Western Division of Rajputana.—OCCUPATIONS BY STATES.

Class.	Order.	Sub-order and Group.	Serial No. in Census Commissioner's Classified Index.	Serial No.	Occupation.	Total Western Division. Total.	Total Western Division. Males.	Total Western Division. Females.	Bikanir. Total.	Bikanir. Males.	Bikanir. Females.	Marwar. Total.	Marwar. Males.	Marwar. Females.	Jesulmir. Total.	Jesulmir. Males.	Jesulmir. Females.
1	2	3	4	5	6	7	8	9	10	11	12	13	14	15	16	17	18
C.—PERSONAL SERVICES.	VI.—Personal and Household Services.	14.—Personal and Domestic Services.	59	29	Barbers	5,643	3,048	2,595	3,703	1,904	1,709	1,472	782	690	468	272	196
			63	30	Washermen	791	375	416	454	191	263	337	184	153	...	...	...
			64	31	Water-carriers	5,339	2,711	2,628	2,277	1,072	1,205	3,062	1,639	1,423	...	...	...
			65	32	Cooks	2,464	943	1,521	2,464	943	1,521	...	...	...	...	...	...
			66	33	In-door servants	94,138	53,692	40,446	12,064	7,046	5,018	81,521	46,292	35,229	553	354	199
			67	34	Grooms, etc.	6,076	3,293	2,783	484	312	172	5,592	2,981	2,611	...	...	...
			68	35	Door-keepers	101	91	10	64	60	4	37	31	6	...	...	...
			68A	36	Service, unspecified	1,702	881	821	...	...	...	1,622	838	784	80	43	37
					Total Sub-order 14	116,254	65,034	51,220	21,510	11,618	9,892	93,643	52,747	40,896	1,101	669	432
		15.—Non-domestic Establishment.	69	37	Refreshment-room keepers	3	3	...	...	...	...	3	3	...	...	...	...
		16.—Sanitation	74	38	Sweepers and scavengers	2,994	1,582	1,412	1,633	863	770	1,293	698	595	68	21	47
					Total Order VI	119,251	66,619	52,632	23,143	12,481	10,662	94,939	53,448	41,491	1,169	690	479
					Total Class C	119,251	66,619	52,632	143	12,481	10,662	94,939	53,448	41,491	1,169	690	479
D.—THE PREPARATION AND SUPPLY OF MATERIAL SUBSTANCES.	VII.—Food and Drink.	17.—Animal Food	76	39	Cow and buffalo keepers and milk sellers	38,805	19,353	19,452	604	314	290	37,790	18,834	18,956	411	205	206
			77	40	Ghee preparers and sellers	20,429	10,563	9,866	489	251	238	19,882	10,283	9,599	58	29	29
			79	41	Butchers	575	288	287	565	282	283	10	6	4	...	...	...
					Total Sub-order 17	59,809	30,204	29,605	1,658	847	811	57,682	29,123	28,559	469	234	235
		18.—Vegetable Food	84	42	Grain-parchers	121	70	51	121	70	51	...	...	...	...	...	...
			87	43	Bakers	...	...	...	...	...	...	...	...	...	...	...	...
			89	44	Vegetable sellers	3,524	1,638	1,886	434	136	298	3,062	1,487	1,575	28	15	13
			90	45	Fruit sellers	384	211	173	10	9	1	374	202	172	...	...	...
			92	46	Confectioners, etc.	5,024	2,541	2,483	873	468	405	3,892	1,933	1,959	259	140	119
			93	47	Sweetmeat pedlers	18	8	10	18	8	10	...	...	...	...	...	...
					Total Sub-order 18	9,071	4,468	4,603	1,456	691	765	7,328	3,622	3,706	287	155	132

Table XVII B.—Part II.—Occupations—Rajputana Agency.

Class.	Order.	Sub-order and Group.	Serial No. in Census Commissioner's Classified Index.	Serial No.	Occupation.	Total Western Division. Total.	Total Western Division. Males.	Total Western Division. Females.	Bikanir. Total.	Bikanir. Males.	Bikanir. Females.	Marwar. Total.	Marwar. Males.	Marwar. Females.	Jesulmir. Total.	Jesulmir. Males.	Jesulmir. Females.
						19	20	21	22	23	24	25	26	27	28	29	30
D.—THE PREPARATION AND SUPPLY OF MATERIAL SUBSTANCES—*contd.*	VII.—Food and Drink—*contd.*	19.—Drink, Condiments and Narcotics.	97	48	Country spirits distillers and sellers	1,992	1,044	948	432	229	203	1,560	815	745	...	...	...
			101 & 102	49	Tea and coffee preparers and sellers	6	3	3	...	...	...	6	3	3	...	...	...
			105	50	Salt and saltpetre preparers and sellers	3,172	1,465	1,707	272	153	119	2,881	1,300	1,581	19	12	7
			106	51	Assafœtida, turmeric, etc., sellers	232	117	115	232	117	115	..	...	...	...	...	...
			109	52	Grocers and general condiment dealers	24,996	12,503	12,493	15,519	7,756	7,763	9,009	4,522	4,487	468	225	243
			111	53	Betel-leaf sellers	453	139	314	22	11	11	431	128	303	...	...	...
			112	54	Tobacco manufacturers and sellers	2,839	1,475	1,364	13	9	4	2,826	1,466	1,360	...	...	...
			114	55	Opium sellers	1	1	...	...	...	...	1	1	...	...	...	...
					Total Sub-order 19	33,691	16,747	16,944	16,490	8,275	8,215	16,714	8,235	8,479	487	237	250
					Total Order VII	102,571	51,419	51,152	19,604	9,818	9,791	81,724	40,980	40,744	1,248	626	617
	VIII.—Light, Firing and Forage.	20.—Lighting	116	56	Oil-pressers and sellers	10,276	5,148	5,128	1,881	970	911	8,336	4,146	4,190	59	32	27
		21.—Fuel and Forage	125	57	Fire wood and grass gatherers and sellers	384	147	237	384	147	237	...	...	...	...	...	...
			129	58	Charcoal burners and dealers	6	5	1	...	...	...	6	5	1	...	...	...
					Total Sub-order 21	390	152	238	384	147	237	6	5	1	...	...	.
					Total Order VIII	10,669	5,300	5,366	2,265	1,117	1,148	8,342	4,151	4,191	59	32	27
	IX.—Buildings.	22.—Building Materials	132	59	Brick and tile burners and sellers	12,018	6,083	5,935	302	177	125	11,516	5,804	5,712	200	102	98
			133	60	Lime, chunam and shell burners and sellers	240	82	158	240	82	158	...	...	...	...	...	...
			135	61	Thatch dealers and thatchers	146	95	51	146	95	51	...	...	...	...	...	...
					Total Sub-order 22	12,404	6,260	6,144	688	354	334	11,516	5,804	5,712	200	102	98
		23.—Artificers in Building.	137	62	Stone and marble workers	404	210	194	404	210	194	...	...	...	...	...	...
			138	63	Masons	23,964	12,609	11,355	1,205	635	570	19,830	10,496	9,334	2,929	1,478	1,451
					Total Sub-order 23	24,368	12,819	11,549	1,609	845	764	19,830	10,496	9,334	2,929	1,478	1,451
					Total Order IX	36,772	19,079	17,693	2,297	1,199	1,098	31,346	16,300	15,046	3,129	1,580	1,549
	X.—Vehicles.	24.—Railway Plant	144	64	Railway mechanics	15	7	8	...	...	...	15	7	8	...	...	...
			145	65	Railway permanent-way foremen, plate-layers, inspectors, etc.	25	12	13	...	...	...	25	12	13	...	...	...
					Total Sub-order 24	40	19	21	...	...	...	40	19	21	...	...	...
					Total Order X	40	19	21	...	...	...	40	19	21	...	...	...

TABLE XVII B.—Part II.—Western Division of Rajputana.—OCCUPATION BY STATES—*contd.*

Class.	Order.	Sub-order and Group.	Serial No. in Census Commissioner's Classified Index.	Serial No.	Occupation.	Total Western Division.			Bikanir.			Marwar.			Jeselmir.		
						Total.	Males.	Females.	Total.	Males.	Females.	Total.	Males.	Females.	Total.	Males.	Females.
1	2	3	4	5	6	7	8	9	10	11	12	13	14	15	16	17	18
D.—The Preparation and Supply of Material Substances—*contd.*	XI.—Supplementary Requirements.	27.—Paper	153	66	Paper makers	3	2	1	...	...	...	3	2	1	...	...	...
		28.—Books and Prints	159	67	Book-binders, sellers and publishers	50	39	11	...	...	...	50	39	11	...	...	...
		29.—Watches, Clocks, etc.	163	68	Watch and clock makers and sellers	9	4	5	9	4	5	...	...	...	...	...	...
		30.—Carving, Engraving, etc.	170	69	Ivory carvers	123	87	36	33	18	15	79	62	17	11	7	4
			172	70	Turners and lacquerers	3,486	1,695	1,791	102	58	44	3,309	1,589	1,720	75	48	27
					Total Sub-order 30	3,609	1,782	1,827	135	76	59	3,388	1,651	1,737	86	55	31
		33.—Necklaces, Bracelets, Beads, Sacred Threads, etc.	185	71	Bangle, bead, etc., makers and sellers	2,023	1,098	925	1,835	974	861	188	124	64	...	...	...
		36.—Tools and Machinery	204	72	Knife and tool makers and sellers	357	198	159	357	198	159	...	...	...	...	...	...
			205	73	Knife and tool grinders	291	191	100	...	...	...	275	182	93	16	9	7
			207	74	Mechanic (not railway)	2	2	...	...	...	...	2	2	...	...	...	...
					Total Sub-order 36	650	391	259	357	198	159	277	184	93	16	9	7
		37.—Arms and Ammunition.	212	75	Firework makers and sellers	852	454	398	19	10	9	833	444	389	...	...	...
			213	76	Sword and scabbard makers and sellers.	789	481	308	...	...	...	789	481	308	...	...	...
					Total Sub-order 37	1,641	935	706	19	10	9	1,622	925	697	...	...	...
					Total Order XI	7,985	4,251	3,734	2,355	1,262	1,093	5,528	2,925	2,603	102	64	38
	XII.—Textile Fabrics and Dress.	38.—Wool and Fur	217, 219, 220, 234	77	Blanket, carpet cloth, etc., weavers and sellers	5,718	3,149	2,569	5,718	3,149	2,569	...	...	...	...	...	...
			224	78	Wool dyers	2,576	1,340	1,236	2,576	1,340	1,236	...	...	...	...	...	...
			225	79	Wool dealers	434	237	197	434	237	197	...	...	...	...	...	...
					Total Sub-order 38	8,728	4,726	4,002	8,728	4,726	4,002	...	...	...	...	...	...

Class.	Order.	Sub-order and Group.	Serial No. in Census Commissioner's Classified Index.	Serial No.	Occupation.	Total Western Division. Total.	Total Western Division. Males.	Total Western Division. Females.	Bikanir. Total.	Bikanir. Males.	Bikanir. Females.	Marwar. Total.	Marwar. Males.	Marwar. Females.	Jesulmir. Total.	Jesulmir. Males.	Jesulmir. Females.
						19	20	21	22	23	24	25	26	27	28	29	30
D.—The Preparation and Supply of Material Substances.—*contd.*	XII.—Textile Fabrics and Dress—*contd.*	39.—Silk	230	80	Braid and ribbon makers and sellers	977	467	510	90	53	37	887	414	473	...	...	...
		40.—Cotton	231	81	Cotton cleaners	8,873	4,249	4,624	690	349	341	8,183	3,900	4,283	...	...	...
			233	82	Cotton spinners, sizers and yarn beaters	...	...	...	...	...	...	...	...	...	...	...	...
			236	83	Calenderers, fullers and printers	4,674	2,050	2,624	665	345	320	4,009	1,705	2,304	...	...	...
			237	84	Cotton dyers	...	...	...	...	...	...	...	...	...	...	...	...
					Total Sub-order 40	13,547	6,299	7,248	1,355	694	661	12,192	5,605	6,587	...	...	...
		41.—Jute, Flax, Coir, etc.	243	85	Sacking, tarpaulin and gunny makers and sellers	114	64	50	114	64	50	...	...	...	...	...	...
		42.—Dress	247	86	Tailors and darners	20,425	10,477	9,948	2,232	1,046	1,186	16,962	8,839	8,123	1,231	592	639
			254	87	Embroiderers and lace and muslin makers	110	57	53	102	49	53	8	8	...	...	...	...
			257	88	Piece goods dealers	7,356	3,070	4,286	7,356	3,670	4,286	...	...	...	...	...	...
					Total Sub-order 42	27,891	13,604	14,287	9,690	4,165	5,525	16,970	8,847	8,123	1,231	592	639
					Total Order XII	51,257	25,160	26,097	19,977	9,702	10,275	30,049	14,866	15,183	1,231	592	639
	XIII.—Metals and Precious Stones.	43.—Gold, Silver and Precious Stones.	258	89	Gold and silver dealers	60	28	32	60	28	32	...	...	...	...	...	...
			260	90	Gold and silver workers	29,239	14,888	14,351	5,000	2,585	2,415	23,218	11,806	11,412	1,021	497	524
			262	91	Goldsmith's dust washers	210	122	88	210	122	88	...	...	...	...	...	...
			264	92	Enamellers	5	3	2	5	3	2	...	...	...	...	...	...
					Total Sub-order 43	29,514	15,041	14,473	5,275	2,738	2,537	23,218	11,806	11,412	1,021	497	524
		44.—Brass, Copper and Bell-metal.	282	93	General workers and sellers in brass, copper and bell-metal	2,967	1,519	1,448	570	285	285	2,397	1,234	1,163	...	...	...
			284														
					Total Sub-order 44	2,967	1,519	1,448	570	285	285	2,397	1,234	1,163	...	...	...
		46.—Iron and Steel	290	94	Blacksmiths	20,475	10,780	9,695	3,476	1,887	1,589	16,819	8,815	8,004	180	78	102
					Total Order XIII	52,956	27,340	25,616	9,821	4,910	4,411	42,434	21,855	20,579	1,201	575	626
	XIV.—Pottery and Stone Ware.	48.—Earthen and Stone-ware.	298	95	Potters	56,232	29,319	26,913	3,572	1,914	1,658	50,125	26,022	24,103	2,535	1,383	1,152
			299	96	Grindstone and and millstone makers and sellers	30	15	15	30	15	15	...	...	...	...	...	...
					Total Sub-order 48	56,262	29,334	26,928	3,602	1,929	1,673	50,125	26,022	24,103	2,535	1,383	1,152
					Total Order XIV	56,262	29,334	26,928	3,602	1,929	1,673	50,125	26,022	24,103	2,535	1,383	1,152

TABLE XVII B.—Part II.—Western Division of Rajputana.—OCCUPATIONS BY STATES—*contd.*

Class.	Order.	Sub-order and Group.	Serial No. in Census Commissioner's Classified Index.	Serial No.	Occupation.	Total Western Division. Total.	Total Western Division. Males.	Total Western Division. Females.	Bikanir. Total.	Bikanir. Males.	Bikanir. Females.	Marwar. Total.	Marwar. Males.	Marwar. Females.	Jesulmir. Total.	Jesulmir. Males.	Jesulmir. Females.
1	2	3	4	5	6	7	8	9	10	11	12	13	14	15	16	17	18
D.—THE PREPARATION AND SUPPLY OF MATERIAL SUBSTANCES—*contd.*	XV.—Wood, Cane and Leaves, etc.	49.—Timber and Wood	302	97	Timber and bamboo agents	66	39	27	66	39	27	...	...	...	...	...	...
			304	98	Carpenters	59,287	32,166	27,121	6,286	3,419	2,867	49,495	26,970	22,525	3,506	1,777	1,729
					Total Sub-order 49	59,353	32,205	27,148	6,352	3,458	2,894	49,495	26,970	22,525	3,506	1,777	1,729
		50.—Cane-work, Matting and Leaves, etc.	306	99	Bamboo and rattan splitters, workers and sellers	2,639	1,118	1,521	...	...	...	2,639	1,118	1,521	...	...	...
			307	100	Basket weavers and winnowing pan makers and sellers	325	179	146	325	179	146	...	...	...	...	...	...
			308	101	Mat, makers and sellers	5	3	2	...	...	...	5	3	2	...	...	...
					Total Sub-order 50	2,969	1,300	1,669	325	179	146	2,644	1,121	1,523	...	...	...
					Total Order XV	62,322	33,505	28,817	6,677	3,637	3,040	52,139	28,091	24,048	3,506	1,777	1,729
	XVI.—Drugs, Dyes, Pigments, etc.	52.—Drugs, Dyes, Pigments, etc.	324	102	Chemists and druggists	4	2	2	4	2	2	...	...	...	...	...	...
			337	103	Perfume preparers and sellers	386	224	162	44	27	17	342	197	145	...	...	...
					Total Order XVI	390	226	164	48	29	19	342	197	145	...	...	...
	XVII.—Leather, Horns, Bones and Grease.	53.—Leather, etc.	338 & 339	104	Tanners, curriers, hide sellers and shoe and boot-makers and sellers	37,081	18,683	18,398	5,344	2,960	2,384	31,530	15,619	15,911	207	104	103
			340	105	Leather dyers	31,615	16,156	15,459	3,146	1,715	1,431	28,421	14,416	14,005	48	25	23
					Total Order XVII	68,696	34,839	33,857	8,490	4,675	3,815	59,951	30,035	29,916	255	129	126
	Unspecified.	Unspecified	...	106	Unspecified artisans, etc., etc.	5,184	2,256	2,928	...	...	...	4,848	2,087	2,761	336	169	167
					Total Class D	455,101	232,728	222,373	74,636	38,273	36,363	366,868	187,528	179,340	13,597	6,927	6,670

Class.	Order.	Sub-order and Group.	Serial No. in Census Commissioner's Classified Index.	Serial No.	Occupation.	Total Western Division. Total.	Total Western Division. Males.	Total Western Division. Females.	Bikanir. Total.	Bikanir. Males.	Bikanir. Females.	Marwar. Total.	Marwar. Males.	Marwar. Females.	Jesulmir. Total.	Jesulmir. Males.	Jesulmir. Females.
						19	20	21	22	23	24	25	26	27	28	29	30
E.—Commerce and the transport of persons, goods, and messages and the storage of goods.	XVIII.—Commerce.	54.—Dealers in Money and Securities.	347	107	Money-lenders and pawn brokers	77,047	39,163	37,884	4,827	2,106	2,721	67,013	33,884	33,129	5,207	3,173	2,034
				108	General merchants and shop-keepers' clerks, etc.	7,126	2,694	4,432	7,126	2,694	4,432	...	...	...	...	...	...
		55 & 56.—General Merchandise and Dealing, unspecified.	356	109	General merchants and shop-keepers, unspecified	5,191	2,897	2,294	11	4	7	5,180	2,893	2,287	...	...	...
				110	Opium speculators	1,409	655	754	1,409	655	754	...	...	...	...	...	...
			357	111	Pedlars, hawkers, etc.	1,133	626	507	1,133	626	507	...	...	...	...	...	...
					Total Sub-order 55 & 56	14,859	6,872	7,987	9,679	3,979	5,700	5,180	2,893	2,287	...	...	...
		57.—Middlemen, etc.	358	112	Brokers, agents, etc.	1,595	761	834	1,595	761	834	...	...	...	...	...	...
			363	113	Contractors (unspecified)	65	36	29	42	22	20	23	14	9	...	...	...
					Total Sub-order 57	1,660	797	863	1,637	783	854	23	14	9	...	...	...
					Total Order XVIII	**93,566**	**46,832**	**46,734**	**16,143**	**6,868**	**9,275**	**72,216**	**36,791**	**35,425**	**5,207**	**3,173**	**2,034**
	XIX.—Transport and Storage.	58.—Railway	368	114	Auditors, accountants, etc.	1	1	...	...	...	...	1	1	...	...	...	...
			369	115	Engineers	2	1	1	...	...	...	2	1	1	...	...	...
			370	116	Clerical staff in Railway	35	18	17	...	...	...	35	18	17	...	...	...
			371	117	Station masters, etc.	108	57	51	...	...	...	108	57	51	...	...	...
			372	118	Guards, drivers, firemen, etc.	8	6	2	...	...	...	8	6	2	...	...	...
			373	119	Pointsmen, shunters, etc.	341	218	123	...	...	...	341	218	123	...	...	...
			372A	120	Railway service (unspecified)	485	375	110	6	6	...	479	369	110	...	...	...
					Total Sub-order 58	980	676	304	6	6	...	974	670	304	...	...	...
		59.—Road	375	121	Cart-owners and drivers	634	383	251	634	383	251	...	...	...	...	...	...
			378	122	Palkhi-bearers	363	281	82	4	4	...	333	258	75	26	19	7
			379	123	Pack bullock owners, drivers	350	213	137	350	213	137	...	...	...	...	...	...
			380	124	Pack camel owners and drivers	1,356	898	458	1,356	898	458	...	...	...	...	...	...
					Total Sub-order 59	2,703	1,775	928	2,344	1,498	846	333	258	75	26	19	7
		61.—Messages	391	125	Postal service (unspecified)	817	484	333	161	125	36	604	324	280	52	35	17
			393	126	Telegraph officers	2	1	1	...	...	...	2	1	1	...	...	...
			394	127	Signallers and messengers	49	28	21	...	...	...	49	28	21	...	...	...
				128	Heliographers of opium prices	23	15	8	23	15	8	...	...	...	...	...	...
					Total Sub-order 61	891	528	363	184	140	44	655	353	302	52	35	17
		62.—Storage and Weighing.	398	129	Porters (general)	303,302	151,105	152,197	657	324	333	295,447	147,290	148,157	7,198	3,491	3,707
			400	130	Watchmen (not village)	17	11	6	...	...	...	17	11	6	...	...	...
					Total Sub-order 62	303,319	151,116	152,203	657	324	333	295,464	147,301	148,163	7,198	3,491	3,707
					Total Order XIX	**307,893**	**154,095**	**153,798**	**3191**	**1,968**	**1,223**	**297,426**	**148,582**	**148,842**	**7,276**	**3,545**	**3,731**
					Total Class E	**491,459**	**200,927**	**200,532**	**19,334**	**8,836**	**10,498**	**369,642**	**185,373**	**184,269**	**12,483**	**6,718**	**5,765**

TABLE XVII B.—Part II.—Western Division of Rajputana.—OCCUPATIONS BY STATES—*contd.*

Class	Order.	Sub-order and Group.	Serial No. in Census Commissioner's Classified Index.	Serial No.	Occupation.	Total Western Division.			Bikanir.			Marwar.			Jesulmir.		
						Total.	Males.	Females.	Total.	Males.	Females.	Total.	Males.	Females.	Total.	Males.	Females.
1	2	3	4	5	6	7	8	9	10	11	12	13	14	15	16	17	18
F.—PROFESSIONS, LEARNED, ARTISTIC AND MINOR.	XX.—Learned and Artistic Professions.	63.—Religion	401	131	Priests, preachers, missionaries, etc.	10,743	5,462	5,281	10,743	5,462	5,281	...	...	...	...	...	...
			402	132	Exorcists	6	5	1	6	5	1	...	...	...	...	...	...
			404	133	Religious mendicants	258	131	127	244	124	120	14	7	7	...	...	...
			405	134	Church, temple, musjid, burial or burning ground service	26,432	13,636	12,796	3,256	1,827	1,429	23,073	11,764	11,309	103	45	58
					Total Sub-order 63	37,439	19,234	18,205	14,249	7,418	6,831	23,087	11,771	11,316	103	45	58
		64.—Education	407	135	Teachers, schoolmasters, principals, etc.	217	126	91	212	122	90	5	4	1	...	...	...
		66.—Law	419	136	Petition-writers and law agents	112	68	44	112	68	44	...	...	...	...	...	...
		67.—Medicine	421	137	Practitioners by diploma	6	5	1	2	1	1	4	4	...	...	...	...
			422	138	Practitioners without diploma	262	174	88	262	174	88	...	...	...	...	...	...
			426	139	Midwifery	115	...	115	114	...	114	1	...	1	...	...	...
			427	140	Medical service (unspecified)	152	109	43	82	58	24	70	51	19	...	...	...
					Total Sub-order 67	535	288	247	460	233	227	75	55	20	...	...	...
		68.—Engineering	430	141	Civil engineers	2	2	...	...	...	...	2	2	...	...	...	...
			432	142	Engineering department (unspecified)	44	27	17	44	27	17	...	...	...	...	...	...
					Total Sub-order 68	46	29	17	44	27	17	2	2	...	...	...	...
		69.—Other Sciences	437	143	Astrologers, etc.	3,308	1,656	1,652	3,308	1,656	1,652	...	...	...	...	...	...
		70.—Pictorial Art and Sculpture.	440 & 441	144	Painters and sculptors	12	6	6	12	6	6	...	...	...	...	...	...
		71.—Music, Acting, Dancing.	446	145	Band-masters and players (not military) actors, singers and dancers and their accompanists	16,596	8,191	8,405	2,445	1,140	1,305	14,062	7,012	7,050	89	39	50
					Total Order XX	58,265	29,598	20,667	20,842	10,670	10,172	37,231	18,844	18,387	192	84	108
	XXI.—Sport and Amusements.	72.—Sport	453	146	Buffoons	21	12	9	23	12	9	...	...	...	...	...	...
		73.—Exhibition and Games.	457	147	Tumblers, acrobats, etc.	689	511	178	177	93	84	512	418	94	...	...	...
					Total Order XXI	710	523	187	198	105	93	512	418	94	...	...	...
					Total Class F	58,975	30,121	28,854	21,040	10,775	10,265	37,743	19,262	18,481	192	84	108

Table XVII B.—Part II.—Occupations—Rajputana Agency.

Class.	Order.	Sub-order and Group.	Serial No. in Census Commissioner's Classified Index.	Serial No.	Occupation.	Total Western Division. Total.	Total Western Division. Males.	Total Western Division. Females.	Bikanir. Total.	Bikanir. Males.	Bikanir. Females.	Marwar. Total.	Marwar. Males.	Marwar. Females.	Jesulmir. Total.	Jesulmir. Males.	Jesulmir. Females.
						19	20	21	22	23	24	25	26	27	28	29	30
G.—INDEFINITE OCCUPATIONS AND MEANS OF SUBSISTENCE INDEPENDENT OF OCCUPATION.	XXIII.—Indefinite.	74.—Unskilled Labour	463	148	Road and railway labourers	375	241	134	...	...	...	375	241	134	...	...	...
			462	149	Earth-diggers	6,138	3,032	3,106	929	460	469	5,150	2,544	2,606	59	28	31
			467	150	General labour	20,941	9,116	11,825	20,918	9,094	11,824	23	22	1	...	...	...
					Total Sub-order 74	27,454	12,389	15,065	21,847	9,554	12,293	5,548	2,807	2,741	59	28	31
		75.—Undefined Labour	468	151	Undefined and disreputable means of livelihood	71	43	28	71	43	28	...	...	...	...	...	...
					Total Order XXIII	27,525	12,432	15,093	21,918	9,597	12,321	5,548	2,807	2,741	59	28	31
	XXIV.—Independent of Work.	76.—Property and Alms	469	152	House-rent shares and other property not being land	18	3	15	18	3	15	...	...	...	...	...	...
			470	153	Allowances from patrons or relatives	2,391	643	1,748	2,391	643	1,748	...	...	...	...	...	...
			472	154	Mendicancy (ordinary and unspecified)	158,384	81,551	74,833	21,696	12,025	9,671	129,672	66,860	62,812	5,016	2,666	2,350
					Total Sub-order 76	158,793	82,197	76,596	24,105	12,671	11,434	129,672	66,860	62,812	5,016	2,666	2,350
		77.—Supported at the Public Charge.	473—74	155	Pension (civil, military and durbar service)	203	111	92	199	109	90	4	2	2	...	...	...
			476	156	Prisoners	1,610	1,539	71	472	454	18	1,123	1,072	51	15	13	2
					Total Sub-order 77	1,813	1,650	163	671	563	108	1,127	1,074	53	15	13	2
					Total Order XXIV	160,606	83,847	76,759	24,776	13,234	11,542	130,799	67,934	62,865	5,031	2,679	2,352
					Total Class G	188,131	96,279	91,852	46,694	22,831	23,863	136,347	70,741	65,606	5,090	2,707	2,383

TABLE XVII B.—Part II.—Western Division of Rajputana.—OCCUPATIONS BY STATES—*concld.*

ABSTRACT.

Class.	Total Western Division.			Bikanir.			Marwar.			Jesulmir.		
	Total.	Males.	Females.	Total.	Males.	Females.	Total.	Males.	Females.	Total.	Males.	Females.
1	2	3	4	5	6	7	8	9	10	11	12	13
Class A.—Government	101,732	58,259	43,473	11,527	7,169	4,358	84,441	48,011	36,430	5,764	3,079	2,685
" B.—Pasture and Agriculture	2,142,875	1,142,746	1,000,129	635,581	339,681	295,900	1,429,888	760,571	669,317	77,406	42,494	34,912
" C.—Personal Services	119,251	66,619	52,632	23,143	12,481	10,662	94,939	53,448	41,491	1,169	690	479
" D.—The preparation and supply of Material Substances	455,101	232,728	222,373	74,636	38,273	36,363	366,868	187,528	179,340	13,597	6,927	6,670
" E.—Commerce and the transport of Persons, Goods and Messages and the storage of Goods	401,459	200,927	200,532	19,334	8,836	10,498	369,642	185,373	184,269	12,483	6,718	5,765
" F.—Professions, learned, artistic and minor	58,975	30,121	28,854	21,040	10,775	10,265	37,743	19,262	18,481	192	84	108
" G.—Indefinite Occupations and means of subsistence independent of Occupation	188,131	96,279	91,852	46,694	22,831	23,863	136,347	70,741	65,606	5,090	2,707	2,383
Total of all Classes	3,467,524	1,827,679	1,639,845	831,955	440,046	391,909	2,519,868	1,324,934	1,194,934	115,701	62,699	53,002

RAJPUTANA AGENCY.

CENSUS OF 1891.

IMPERIAL TABLE XVII B.—PART III.

(Occupation).

Eastern Division of Rajputana, comprising the States of Jeypore, Kishangarh, Alwar, Tonk, Bundi, Bhartpur, Karauli, Dholpur, Kota, Jhallawar, and the Chiefships of Shahpura and Lawa.

The number of males and females returned in each class is given below :—

	Total.	Males.	Females.
Class A.—Government.			
Order I.—Administration	212,349	120,888	91,461
" II.—Defence	107,633	65,527	42,106
" III.—Foreign and feudatory state service	23,925	13,250	10,675
TOTAL CLASS A	343,907	199,665	144,242
Class B.—Pasture and Agriculture.			
Order IV.—Live-stock	113,432	60,868	52,564
" V.—Agriculture	3,146,970	1,692,742	1,454,228
TOTAL CLASS B	3,260,402	1,753,610	1,506,792
Class C.—Personal Services.			
Order VI.—Personal and household services	433,908	230,562	203,346
TOTAL CLASS C	433,908	230,562	203,346
Class D.—Preparation and Supply of Material Substances.			
Order VII.—Food and drink	177,865	88,740	89,125
" VIII.—Light, firing, forage	41,064	21,168	19,896
" IX.—Buildings	9,325	5,008	4,317
" X.—Vehicle	238	131	107
" XI.—Supplementary requirements	13,718	6,953	6,765
" XII.—Textile fabrics and dress	201,535	103,531	98,004
" XIII.—Metal and precious stones	57,325	30,688	26,637
" XIV.—Pottery and stoneware	137,871	70,815	67,056
" XV.—Wood, cane and leaves, etc.	100,602	52,348	48,254
" XVI.—Drugs, gums, dyes, etc.	865	478	387
" XVII.—Leather, horns, bones, and grease	173,836	92,441	81,395
(Unspecified)	12,974	6,657	6,317
TOTAL CLASS D	927,218	478,958	448,260
Class E.—Commerce, Transport, Storage.			
Order XVIII.—Commerce	214,618	115,861	98,757
" XIX.—Transport, storage	32,729	17,758	14,971
TOTAL CLASS E	247,347	133,619	113,728
Class F.—Professions.			
Order XX.—Learned and artistic professions	221,265	121,708	99,557
" XXI.—Sport and amusements	5,487	3,112	2,375
TOTAL CLASS F	226,752	124,820	101,932
Class G.—Indefinite and Independent.			
Order XXII.—Complex Occupations		Not shewn.	
" XXIII.—Indefinite	595,942	295,186	300,756
" XXIV.—Independent of work	198,365	102,688	95,677
TOTAL CLASS G	794,307	397,874	396,433
TOTAL OF ALL CLASSES	6,233,841	3,319,108	2,914,733

IMPERIAL TABLE.

TABLE XVII B.—Part III.—Eastern Division of Rajputana.—OCCUPATIONS BY STATES.

Class.	Order.	Sub-order.	Serial No. in Census Commissioner's Classified Index.	Serial No.	Occupation.	Total Eastern Division. Total.	Total Eastern Division. Males.	Total Eastern Division. Females.	Jeypore. Males.	Jeypore. Females.	Kishangarh. Males.	Kishangarh. Females.	Lawa. Males.	Lawa. Females.	Bhartpur. Males.	Bhartpur. Females.	Karauli. Males.	Karauli. Females.
1	2	3	4	5	6	7	8	9	10	11	12	13	14	15	16	17	18	19
A.—Government.	I.—Administration.	1.—Service of the Imperial Government.	2	1	Officers	27	14	13	1	3	...	...	...	...	...	...	1	1
			3 & 4	2	Clerical, police and menial establishments	3,883	2,331	1,552	57 2,082	30 1,383	11	4	...	...	33	22	4	4
					Total Sub-order 1	3,910	2,345	1,565	2,140	1,416	11	4	...	...	33	22	5	5
		2.—Service of Municipality (Imperial).	5 & 7	3	Municipal service (Imperial Government)	36	18	18	18	18	...	...	...	...	...	...	...	...
		3.—Village Service (Imperial).	9	4	Village accountant (Imperial Government)	5	5	...	...	...	5	...	...	...	...	...	...	...
		(1/A).—Service of the Tabulating State, including Chiefs and Nobles.		5	Chiefs and nobles and their families	41,990	23,329	18,661	19,033	15,041	66	18	1	3	804	602	2,454	2,161
				6	Officers of Imperial Government lent to native states	70	51	19	21	...	1	...	...	...	...	...	9	8
				7	Durbar officials and menials in service of the tabulating state	166,338	95,140	71,198	56,290	41,400	904	789	26	11	8,021	5,813	652	505
					Total Sub-order 1/A	208,398	118,520	89,878	75,344	56,441	971	870	27	14	8,825	6,415	3,115	2,674
					Total Order I	212,349	120,888	91,461	77,502	57,875	987	874	27	14	8,858	6,437	3,120	2,679
	II.—Defence.	4.—Army (Imperial)	12	8	Officers	7	4	3	2	1	...	...	...	...	2	2	...	...
			13	9	Non-commissioned officers and privates	1,540	640	900	5	3	...	...	...	...	4	...	...	...
					Total Sub-order 4	1,547	644	903	7	4	...	...	...	...	6	2	...	...
		4/A.—Army (Tabulating State).	15	10	Military service of the tabulating state	106,086	64,883	41,203	10,891	2,765	2,997	1,885	...	...	17,072	12,184	7,035	5,844
					Total Order II	107,633	65,527	42,106	10,898	2,769	2,997	1,885	...	...	17,078	12,186	7,035	5,844
	III.—Foreign and Feudatory State Service.	6.—Administrative Service.	20A	11	Durbar officials and menials of states other than that tabulating	6,168	3,258	2,910	...	...	14	2	...	...	...	...	...	...
		7.—Army	23	12	Military service of states other than that tabulating	17,757	9,992	7,765	...	...	...	...	...	...	...		...	...
					Total Order III	23,925	13,250	10,675	...	...	14	2	...	...	...	...	...	...
					Total Class A	343,907	199,665	144,242	88,400	60,644	3,998	2,761	27	14	25,936	18,623	10,155	8,523

Table XVII B.—Part III.—Occupation—Rajputana Agency.

Class.	Order.	Sub-order.	Serial No. in Census Commissioner's Classified Index.	Serial No.	Occupation.	Dholpur.		Tonk.		Bundi.		Shahpura.		Jhallawar.		Alwar.		Kota.	
						Males.	Females.	Males.	Females.	Males.	Females.	Males.	Females.	Males.	Females.	Males.	Females.	Males.	Females.
						20	21	22	23	24	25	26	27	28	29	30	31	32	33
A.—Government.	I.—Administration.	1.—Service of the Imperial Government.	2	1	Officers	...	...	2	1	...	...	1	...	1	1	7	6	1	1
			3 & 4	2	Clerical police and menial establishments	95	68	48	40	...	...	...	...	...	...	...	...	1	1
					Total Sub-order 1	95	68	50	41	...	...	1	...	1	1	7	6	2	2
		2.—Service of Municipality (Imperial).	5 & 7	3	Municipal service (Imperial Government)	...	...	...	...	...	...	...	...	...	...	...	...	...	...
		3.—Village Service (Imperial).	9	4	Village Accountant (Imperial Government)	...	...	...	...	...	...	...	...	...	...	...	...	...	...
		1/A.—Service of the Tabulating State, including Chiefs and Nobles		5	Chiefs and nobles and their families	10	16	91	73	9	18	1	8	17	23	47	50	796	585
				6	Officers of Imperial Government lent to native states	1	...	2	...	...	...	...	...	...	...	0	4	8	7
				7	Durbar officials and menials in service of the tabulating state	5,210	3,031	208	151	243	183	176	186	1,389	1,134	10,589	10,180	11,432	7,815
					Total Sub-order 1/A	5,221	3,047	301	224	252	201	177	194	1,406	1,157	10,645	10,234	12,236	8,407
					Total Order I	5,316	3,115	351	265	252	201	178	194	1,407	1,158	10,652	10,240	12,238	8,409
	II.—Defence.	4.—Army (Imperial)	12	8	Officers	...	...	...	...	...	...	...	...	...	...	...	...	...	...
			13	9	Non-commissioned officers and privates	...	...	5	10	19	8	...	...	...	...	593	867	14	12
					Total Sub-order 4	...	...	5	10	19	8	...	...	...	...	593	867	14	12
		4/A.—Army (Tabulating State.	15	10	Military service of the tabulating state	4,092	3,078	12	8	120	85	9	12	9,311	6,522	7,168	3,854	6,176	4,966
					Total Order II	4,092	3,078	17	18	139	93	9	12	9,311	6,522	7,761	4,721	6,190	4,978
	III.—Foreign and Feudatory State Service.	6.—Administrative Service.	20A	11	Durbar officials and menials of states other than that tabulating	...	...	802	708	2,220	2,030	220	170	...	...	2	...	...	...
		7.—Army	23	12	Military service of states other than that tabulating	...	...	6,033	5,217	3,331	2,087	628	461	...	...	...	...	...	...
					Total Order III	...	...	6,835	5,925	5,551	4,117	848	631	...	...	2	...	...	...
					Total Class A	9,408	6,193	7,203	6,208	5,942	4,411	1,035	837	10,718	7,680	18,415	14,961	18,428	13,387

TABLE XVII B.—Part III.—Eastern Division of Rajputana.—OCCUPATIONS BY STATES—*contd.*

Class.	Order.	Sub-order.	Serial No. in Census Commissioner's Classified Index.	Serial No.	Occupation.	Total Eastern Division.			Jeypore.		Kishengarh.		Lawa.		Bhartpur		Karauli.	
						Total.	Males.	Females.	Males.	Females.	Males.	Females.	Males.	Females.	Males.	Females.	Males.	Females.
1	2	3	4	5	6	7	8	9	10	11	12	13	14	15	16	17	18	19
B.—PASTURE AND AGRICULTURE.	IV.—LIVE-STOCK.	8.—STOCK-BREEDING AND DEALING.	25	13	Cattle breeders and dealers	90,977	48,357	42,620	46,442	41,118	162	66	...	...	...	...	...	...
			26	14	Herdsmen	22,318	12,446	9,872	1,931	1,795	539	256	8	...	...	...	...	...
			29	15	Camel breeders and dealers	...	...	...	...	...	...	...	...	...	...	...	...	...
					TOTAL SUB-ORDER 8	113,295	60,803	52,492	48,373	42,913	701	322	8	...	...	...	...	...
		9.—SUBSIDIARY SERVICES TO STOCK.	34	16	Farriers and gelders	108	50	58	...	...	2	...	...	...	...	...	...	...
			33	17	Veterinary surgeons	5	2	3	...	...	...	...	...	...	...	...	...	...
			35	18	Horse and elephant breakers	24	13	11	1	...	...	...	...	...	...	...	...	...
					TOTAL SUB-ORDER 9	137	65	72	1	...	2	...	...	...	...	...	...	...
					Total Order IV	113,432	60,868	52,564	48,374	42,913	703	322	8	...	...	...	...	...
	V.—AGRICULTURE.	10.—INTEREST IN LAND	37	19	Land occupants, not cultivating	174,576	95,586	78,990	23,689	19,519	1,152	1,104	10	22	64,661	52,963	...	...
			38	20	Jagirdars (unspecified)	2,029	1,097	932	...	...	...	...	...	...	...	...	...	...
			39	21	Land occupants, cultivating	440,405	243,659	196,746	98	10	802	798	719	670	123,303	102,580	...	...
			40	22	Muafidars	21,113	10,690	10,423	4,814	4,682	759	698	...	...	...	...	...	...
			41	23	Manotidars	1,386	828	558	...	...	...	...	...	...	...	...	...	...
				24	Lessees of villages, etc.	944	481	463	...	...	...	...	...	...	...	...	...	...
				25	Tenants, not cultivating	4,775	244	4,531	...	...	152	84	...	...	...	...	...	...
				26	Tenants and sharers, cultivating	2,261,891	1,213,693	1,048,198	696,239	590,485	25,251	21,366	...	...	...	...	...	...
				27	Unspecified agriculturists	83,075	45,862	37,213	...	...	...	...	...	...	...	...	45,862	37,213
					TOTAL SUB-ORDER 10	2,990,194	1,612,140	1,378,054	724,840	614,696	28,116	24,050	729	692	187,864	155,543	45,862	37,213
		11.—AGRICULTURAL LABOURERS.	42	28	Farm servants	34,954	19,665	15,289	...	...	95	147	92	93	...	...	...	...
			43	29	Field labourers and crop watchers	119,891	59,991	59,900	19	15	6,869	11,131	...	...	...	...	...	...
					TOTAL SUB-ORDER 11	154,845	79,656	75,189	19	15	6,964	11,278	92	93	...	...	...	...
		12.—GROWERS OF SPECIAL PRODUCTS AND TREES.	50	30	Fruit growers	860	353	507	...	...	65	80	...	...	...	...	...	...
			51	31	Market gardeners	702	382	320	...	...	165	92	...	...	...	...	...	...
			52	32	Gardeners	369	211	158	22	19	60	33	...	...	...	...	...	...
					TOTAL SUB-ORDER 12	1,931	946	985	22	19	290	205	...	...	...	...	...	...
					Total Order V	3,146,970	1,692,742	1,454,228	724,881	614,730	35,370	35,533	821	785	187,864	155,543	45,862	37,213
					Total Class B	3,260,402	1,753,610	1,506,792	773,255	657,643	36,073	35,855	829	785	187,864	155,543	45,862	37,213

Class.	Order.	Sub-order.	Serial No. in Census Commissioner's Classified Index.	Serial No.	Occupation.	Dholpur. Males.	Dholpur. Females.	Tonk. Males.	Tonk. Females.	Bundi. Males.	Bundi. Females.	Shahpura. Males.	Shahpura. Females.	Jhallawar. Males.	Jhallawar. Females.	Alwar. Males.	Alwar. Females.	Kota. Males.	Kota. Females.
						20	21	22	23	24	25	26	27	28	29	30	31	32	33
B.—Pasture and Agriculture.	IV.—Live-stock.	8.—Stock-breeding and Dealing.	25	13	Cattle breeders and dealers	...	...	17	24	676	596	...	...	147	95	913	721	...	5
			26	14	Herdsmen	138	109	655	428	...	...	191	86	3,510	1,690	151	163	5,323	5,345
			29	15	Camel breeders and dealers	...	...	...	...	...	...	...	...	...	...	...	...	...	...
					Total Sub-order 8	138	109	672	452	676	596	191	86	3,657	1,785	1,064	884	5,323	5,345
		9.—Subsidiary Services to Stock.	34	16	Farriers and gelders	...	..	7	4	7	5	3	3	1	1	24	28	6	17
			33	17	Veterinary surgeons	...	...	...	...	...	...	...	...	2	3	...	...	...	..
			35	18	Horse and elephant breakers	4	4	...	...	...	...	...	...	8	7		...	..	...
					Total Sub-order 9	4	4	7	4	7	5	3	3	11	11	24	28	6	17
					Total Order IV	142	113	679	456	683	601	194	89	3,668	1,796	1,088	912	5,329	5,362
	V.—Agriculture.	10.—Interest in Land	37	19	Land occupants, not cultivating	3,225	2,640	87	72	644	688	140	141	...	...	1,978	1,841	...	...
			38	20	Jagirdars (unspecified)	...	...	...	...	...	...	...	...	1,097	932	...	...	...	...
			39	21	Land occupants, cultivating	97,222	76,199	8	1	...	...	498	372	21,087	16,110	22	6	...	...
			40	22	Muafidars	...	...	...	...	998	984	962	908	585	494	778	759	1,794	1,898
			41	23	Manotidars	...	...	...	...	...	...	...	...	828	558	...	...	...	...
				24	Lessees of villages, etc.	...	...	472	457	9	6	...	...	...	...	...	...	...	...
				25	Tenants, not cultivating	...	...	...	...	...	...	...	...	...	...	...	...	92	4,447
				26	Tenants and sharers, cultivating	...	...	47,472	42,542	72,038	63,231	18,070	16,540	57,614	49,700	211,736	186,317	85,273	78,017
				27	Unspecified agriculturists	...	...	...	...	...	...	...	...	...	...	...	...	...	...
					Total Sub-order 10	100,447	78,839	48,039	43,072	73,689	64,909	19,670	17,961	81,211	67,794	214,514	188,923	187,159	84,362
		11.—Agricultural Labourers.	42	28	Farm servants	...	...	21	18	...	...	...	...	...	...	...	...	19,457	15,031
			43	29	Field labourers and crop watchers	20,886	14,558	145	160	...	...	...	...	25,294	27,547	...	...	6,778	6,489
					Total Sub-order 11	20,886	14,558	166	178	...	...	...	...	25,294	27,547	...	...	26,235	21,520
		12.—Growers of Special Products and Trees.	50	30	Fruit growers	...	...	4	1	5	1	...	...	195	376	...	...	84	49
			51	31	Market gardeners	...	...	50	49	109	89	...	...	27	4	...	...	31	86
			52	32	Gardeners	...	...	30	29	...	...	...	...	...	...	78	62	21	15
					Total Sub-order 12	...	...	84	79	114	90	...	...	222	380	78	62	136	150
					Total Order V	121,333	93,397	48,289	43,329	73,803	64,999	19,670	17,961	106,727	95,721	214,592	188,985	113,530	106,032
					Total Class B	121,475	93,510	48,968	43,785	74,486	65,600	19,864	18,050	110,395	97,517	215,680	189,897	118,859	111,394

TABLE XVII B.—Part III.—Eastern Division of Rajputana.—OCCUPATION BY STATES—*contd.*

Class.	Order.	Sub-order.	Serial No. in Census Commissioner's Classified Index.	Serial No.	Occupation.	Total Eastern Division. Total	Total Eastern Division. Males.	Total Eastern Division. Females.	Jeypore. Males.	Jeypore. Females.	Kishangarh Males.	Kishangarh Females.	Lawa. Males.	Lawa. Females.	Bharatpur. Males.	Bharatpur. Females.	Karauli. Males.	Karauli. Females.
1	2	3	4	5	6	7	8	9	10	11	12	13	14	15	16	17	18	19
C.—PERSONAL SERVICES.	VI.—Personal and Household Services.	14.—Personal and Domestic Services.	59	33	Barbers	88,089	46,237	41,852	24,556	22,220	1,061	1,005	16	12	3,595	3,052	749	653
			63	34	Washermen	28,884	14,706	14,178	6,653	6,157	323	247	4	7	1,011	996	271	278
			64	35	Water-carriers	23,810	12,185	11,625	5,928	5,207	67	60	...	...	1,246	1,034	...	..
			65	36	Cooks	3,695	2,080	1,615	906	750	34	23	...	...	134	104	...	...
			66	37	In-door servants	180,061	98,842	81,219	65,811	52,585	1,557	1,297	...	20	2,843	2,022	239	162
			67	38	Grooms	8,540	5,421	3,119	...	..	41	61	7	7	...	...	...	...
			68	39	Door-keepers	41,542	20,665	20,877	20,116	20,809	4	...	6	...	2	..	..	..
			68A	40	Unspecified	145	142	3	...	..	10	...	...	...	...	...	...	...
					Total Sub-order 14	374,766	200,278	174,488	123,970	107,728	397	2,693	33	46	8,831	7,208	1,259	1,093
		15.—Non-domestic Establishment.	69	41	Hotel and refreshment-roomkeepers	137	63	74	4	4	...	...	...	...	...	...	...	...
		16.—Sanitation	73	42	Sanitary Inspectors	4	4	...	4	...	...	...	...	...	...	...	...	...
			74	43	Sweepers and scavengers	59,001	30,217	28,784	13,515	12,599	654	608	24	27	3,613	3,240	625	591
					Total Sub-order 16	59,005	30,221	28,784	13,519	12,559	654	608	24	27	3,613	3,240	625	591
					Total Order VI	433,908	230,562	203,346	137,493	120,331	3,751	3,301	57	73	12,444	10,448	1,884	1,684
					Total Class C	433,908	230,562	203,346	137,493	120,331	3,751	3,301	57	73	12,444	10,448	1,884	1,684
D.—PREPARATION AND SUPPLY OF MATERIAL SUBSTANCES.	VII.—Food and Drink	17.—Animal Food	76	44	Cow and buffalo-keepers and milk and butter sellers	3,236	1,674	1,562	...	...	15	10	...	...	...	...	...	...
			77	45	Ghee preparers and sellers	1,619	765	854	...	...	...	...	...	...	...	...	...	...
			79	46	Butchers	902	444	458	23	7	61	72	...	...	...	...	...	...
					Total Sub-order 17	5,757	2,883	2,874	23	7	76	82	...	...	...	...	...	...
		18.—Vegetable Food	83	47	Grain dealers	1,860	1,053	807	...	...	...	...	...	...	...	...	332	245
			84	48	,, parchers	765	416	349	...	...	...	...	...	...	262	203	31	27
			85	49	Pulse and flour peparers	7,222	3,668	3,554	...	...	5	...	...	...	...	...	...	...
			87	50	Bakers	1,059	559	500	...	...	1	1	...	...	...	...	...	...
			89	51	Vegetable sellers	1,604	695	909	...	...	...	...	...	...	...	...	...	...
			90	52	Fruit sellers	111	60	51	...	...	8	9	...	...	...	...	...	...
			92	53	Confectioners	1,814	954	860	...	...	71	46	2	...	...	...	...	...
			93	54	Sweetmeat pedlars	262	157	105	...	...	20	5	...	...	...	...	...	...
				55	Unspecified	123	47	76	37	58	...	...	...	...	...	...	...	...
					Total Sub-order 18	14,820	7,609	7,211	37	58	105	61	2	...	262	203	363	272

Class.	Order.	Sub-order.	Serial No. in Census Commissioner's Classified Index.	Serial No.	Occupation.	Dholpur. Males.	Dholpur. Females.	Tonk. Males.	Tonk. Females.	Bundi. Males.	Bundi. Females.	Shahpura. Males.	Shahpura. Females.	Jhallawar. Males.	Jhallawar. Females.	Alwar. Males.	Alwar. Females.	Kota. Males.	Kota. Females.
						20.	21	22	23	24	25	26	27	28	29	30	31	32	33
C.—PERSONAL SERVICES.	VI.—Personal and Household Services.	14.—Personal and Domestic Services.	59	33	Barbers	1,136	971	848	710	1,254	1,063	475	456	2,239	1,842	7,046	6,531	3,262	3,337
			63	34	Washermen	796	708	384	392	524	481	109	92	580	550	2,485	2,561	1,557	1,709
			64	35	Water-carriers	302	464	123	84	119	118	22	20	594	600	3,599	3,606	185	432
			65	36	Cooks	...	...	187	168	...	...	...	...	91	141	..	...	728	429
			66	37	In-door-servants	956	916	5,658	5,189	4,007	3,113	...	...	3,284	2,588	9,205	7,801	5,192	5,526
			67	38	Grooms	...	...	108	89	493	350	102	93	440	356	1,734	1,668	2,496	495
			68	39	Door-keepers	...	...	...	...	43	35	6	7	13	11	...	...	475	15
			68A	40	Unspecified	...	...	...	...	...	...	...	...	132	3	...	..	...	...
					Total Sub-order 14	3,190	3,059	7,308	6,632	6,530	5,160	714	668	7,382	6,091	24,069	22,167	13,895	11,943
		15.—Non-domestic Establishment.	69	41	Hotel and refreshment room-keepers	...	...	...	...	...	...	...	...	59	68	...	2	...	...
		16.—Sanitation	73	42	Sanitary Inspectors	..	...	...	...	...	...	...	...	...	...	...	...	...	...
			74	43	Sweepers and scavengers	525	696	801	781	872	816	227	193	1,014	833	6,726	6,508	1,621	1,892
					Total Sub-order 16	525	696	801	781	872	816	227	193	1,014	883	6,726	6,508	1,621	1,892
					Total Order VI	3,715	3,755	8,109	7,413	7,402	5,976	941	861	8,455	6,992	30,795	28,677	15,516	13,835
					Total Class C	3,715	3,755	8,109	7,413	7,402	5,976	941	861	8,455	6,992	30,795	28,677	15,516	13,835
D.—PREPARATION AND SUPPLY OF MATERIAL SUBSTANCES.	VII.—Food and Drink.	17.—Animal Food	76	44	Cow and buffalo-keepers and milk and butter sellers	...	...	75	73	19	17	...	...	200	236	...	...	1,365	1,226
			77	45	Ghee preparers and sellers	612	595	...	...	...	...	...	...	153	259	...	...	...	...
			79	46	Butchers	160	177	49	48	19	18	8	4	116	107	...	...	8	25
					Total Sub-order 17	772	772	124	121	38	35	8	4	469	602	..	...	1,373	1,251
		18.—Vegetable Food	83	47	Grain dealers	191	...	...	...	...	...	...	...	530	562	...	...	...	...
			84	48	,, parchers	96	94	...	...	...	...	...	...	27	25	...	...	...	...
			85	49	Pulse and flour preparers	...	...	...	...	...	...	...	...	3,663	3,554	...	...	...	...
			87	50	Bakers	...	...	15	10	...	...	...	...	...	...	396	293	147	196
			89	51	Vegetable sellers	84	75	130	123	11	14	...	...	...	...	414	354	56	343
			90	52	Fruit sellers	...	...	33	39	1	...	...	...	5	3	...	...	13	...
			92	53	Confectioners	246	213	68	68	116	89	31	35	297	263	123	146	...	...
			93	54	Sweetmeat pedlars	...	...	14	10	...	...	9	9	...	...	12	11	102	70
				55	Unspecified	...	...	...	...	...	...	...	...	3	13	7	5	...	...
					Total Sub-order 18	617	382	260	250	128	103	40	44	4,525	4,420	952	809	318	609

TABLE XVII B.—Part III.—Eastern Division of Rajputana.—OCCUPATIONS BY STATES—*contd.*

Class.	Order.	Sub-order.	Serial No. in Census Commissioner's Classified Index.	Serial No.	Occupation.	Total Eastern Division.			Jeypore.		Kishangarh		Lawa.		Bharatpur.		Karauli.	
						Total.	Males.	Females.	Males.	Females.	Males.	Females.	Males.	Females.	Males.	Females.	Males.	Females.
1	2	3	4	5	6	7	8	9	10	11	12	13	14	15	16	17	18	19
D.—Preparation and supply of material substances—*contd.*	VII.—Food and Drink—*contd.*	19.—Drink, Condiments and Narcotics.	97	56	Country spirits distillers and sellers	9,038	4,540	4,498	2,708	2,537	54	48	8	8	...	...	...	...
			104	57	Molasses makers and sellers	54	34	20	...	...	...	...	...	...	...	...	...	...
			105	58	Salt preparers and sellers	383	232	151	...	...	...	...	...	...	16	12	...	...
			106	59	Asafœtida, turmeric, etc., sellers	12,618	6,675	5,943	...	...	4	...	...	...	...	...	...	...
			109	60	Grocers and general condiment dealers	131,368	64,852	66,516	63,698	65,871	175	119	...	...	...	...	...	...
			111	61	Betel-leaf sellers	3,220	1,559	1,661	698	789	21	10	...	...	17	28	...	...
			112	62	Tobacco sellers	531	316	215	...	...	25	12	...	...	...	...	...	...
			113	63	Opium, etc., manufacturers and sellers	76	40	36	...	...	...	...	...	...	...	...	...	...
					Total Sub-order 19	157,288	78,248	79,040	67,104	69,197	279	189	8	8	33	40	...	...
					Total Order VII	177,865	88,740	89,125	67,164	69,262	460	332	10	8	295	243	368	272
	VIII.—Light, Firing and Forage.	20.—Lighting	116	64	Oil-pressers and sellers	29,380	15,099	14,281	3,843	3,645	166	81	9	5	1,189	1,060	468	432
			120	65	Torch makers and sellers	1,406	751	655	717	609	14	12	...	...	...	...	...	...
			124	66	Gas workers	5	2	3	2	3	...	...	...	...	...	...	...	...
					Total Sub-order 20	30,791	15,852	14,939	4,562	4,257	180	93	9	5	1,189	1,060	468	432
		21.—Fuel and Forage	125	67	Firewood and grass gatherers and sellers	9,993	5,241	4,752	2,087	1,421	49	25	...	...	...	...	...	...
			129	68	Charcoal burners and dealers	31	18	13	...	...	...	...	...	...	...	...	...	...
			130	69	Cowdung fuel preparers	196	44	152	...	...	...	...	...	...	...	...	...	...
			131	70	Hay dealers	53	13	40	...	...	6	18	...	...	...	...	...	...
					Total Sub-order 21	10,273	5,316	4,957	2,087	1,421	55	43	...	...	...	...	...	...
					Total Order VIII	41,064	21,168	19,896	6,649	5,678	235	136	9	5	1,189	1,060	468	432
	IX.—Buildings.	22.—Building Materials	132	71	Brick and tile burners and sellers	4	4	...	...	...	4	...	...	...	...	...	...	...
			133	72	Lime, etc., burners and sellers	811	460	351	3	5	9	9	...	...	...	...	...	...
			134	73	Marble dealers	1	1	...	...	...	...	...	...	...	...	...	...	...
			135	74	Thatch dealers and thatchers	31	25	6	...	...	25	6	...	...	...	...	...	...
					Total Sub-order 22	847	490	357	3	5	38	15	...	...	...	...	...	...

Table XVII B.—Part III.—Occupation—Rajputana Agency.

Class.	Order.	Sub-order.	Serial No. in Census Commissioner's Classified Index.	Serial No.	Occupation.	Dholpur. Males.	Dholpur. Females.	Tonk. Males.	Tonk. Females.	Bundi. Males.	Bundi. Females.	Shahpura. Males.	Shahpura. Females.	Jhallawar. Males.	Jhallawar. Females.	Alwar. Males.	Alwar. Females.	Kota. Males.	Kota. Females.
						20	21	22	23	24	25	26	27	28	29	30	31	32	33
D.—PREPARATION AND SUPPLY OF MATERIAL SUBSTANCES—*contd.*	VII.—Food and Drink—*contd.*	19.—Drink, Condiments and Narcotics.	97	56	Country spirits distillers and sellers	20	16	89	78	357	354	40	31	364	334	125	98	775	994
			104	57	Molasses makers and sellers	...	...	...	...	...	...	...	...	34	20	...	...	...	..
			105	58	Salt preparers and sellers	...	...	5	3	...	...	...	...	211	136	...	...	...	...
			106	59	Asafœtida, turmeric, etc, sellers	3,829	3,112	2,097	1,976	...	...	605	700	...	...	114	136	26	19
			109	60	Grocers and general condiment dealers	178	139	105	74	83	79	26	22	227	178	...	...	360	34
			111	61	Betel-leaf sellers	117	62	28	26	95	88	11	12	291	256	47	38	234	352
			112	62	Tobacco sellers	77	58	16	8	17	13	...	...	181	121	...	...	...	3
			113	63	Opium, etc., manufacturers and sellers	...	...	...	...	...	...	...	...	40	36	...	...	...	...
					Total Sub-order 19	4,221	3,387	2,340	2,165	552	534	682	765	1,348	1,081	286	272	1,395	1,402
					Total Order VII	**5,610**	**4,541**	**2,724**	**2,536**	**718**	**672**	**730**	**818**	**6,342**	**6,108**	**1,238**	**1,081**	**3,086**	**3,262**
	VIII.—Light, Firing and Forage.	20.—Lighting	116	64	Oil-pressers and sellers	1,103	936	617	547	1,057	970	159	142	1,553	1,438	2,137	2,218	2,798	2,807
			120	65	Torch makers and sellers	...	...	8	9	...	...	...	...	3	...	...	...	9	25
			124	66	Gas workers	...	...	...	...	...	...	...	...	...	...	...	...	...	...
					Total Sub-order 20	1,103	936	625	556	1,057	970	159	142	1,556	1,438	2,137	2,218	2,807	2,832
		21.—Fuel and Forage	125	67	Firewood and grass gatherers and sellers	...	...	56	56	...	...	...	...	2,038	2,207	85	105	926	938
			129	68	Charcoal burners and dealers	...	...	...	...	...	...	...	...	18	13	...	...	...	...
			130	69	Cowdung fuel preparers	...	...	...	...	...	...	...	...	44	152	...	...	...	...
			131	70	Hay dealers	...	...	...	...	...	...	...	...	...	...	...	...	7	22
					Total Sub-order 21	...	...	56	56	...	...	...	...	2,100	3,272	85	105	933	960
					Total Order VIII	**1,103**	**936**	**681**	**612**	**1,057**	**970**	**159**	**142**	**3,656**	**3,810**	**2,222**	**2,323**	**3,740**	**3,792**
	IX.—Buildings.	22.—Building Materials	132	71	Brick and tile burners and sellers	...	...	...	...	...	...	...	...	...	...	...	...	...	...
			133	72	Lime, etc., burners and sellers	...	...	21	18	36	19	18	21	163	133	...	...	210	146
			134	73	Marble dealers	...	...	...	...	...	...	...	...	...	...	1	...	...	...
			135	74	Thatch dealers and thatchers	...	...	...	...	...	...	...	...	...	...	...	...	...	...
					Total Sub-order 22	...	...	21	18	36	19	18	21	163	133	1	...	210	146

TABLE XVII B.—Part III.—Eastern Division of Rajputana.—OCCUPATIONS BY STATES—*contd.*

Class.	Order.	Sub-Order.	Serial No. in Census Commissioner's Classified Index.	Serial No.	Occupation.	Total Eastern Division. Total.	Total Eastern Division. Males.	Total Eastern Division. Females.	Jeypore. Males.	Jeypore. Females.	Kishangarh. Males.	Kishangarh. Females.	Lawa. Males.	Lawa. Females.	Bhartpur. Males.	Bhartpur. Females.	Karauli. Males.	Karauli. Females.
1	2	3	4	5	6	7	8	9	10	11	12	13	14	15	16	17	18	19
D.—PREPARATION AND SUPPLY OF MATERIAL SUBSTANCES—*contd.*	IX.—Buildings—*contd.*	23.—Artificers in Building.	137	75	Stone and marble workers	3,415	1,731	1,684	391	360	27	7	...	...	...	...	98	79
			138	76	Masons	2,876	1,676	1,200	...	...	252	109	...	...	...	...	...	...
			139	77	Builders and joiners	2,036	1,033	1,003	...	...	61	64	...	...	...	...	...	...
				78	Glaziers and house painters	151	78	73	...	...	...	...	...	...	...	...	...	...
					Total Sub-order 23	8,478	4,518	3,960	391	360	340	180	...	...	...	...	98	79
					Total Order IX	9,325	5,008	4,317	394	365	378	195	...	...	...	...	98	79
	X.—Vehicles.	24.—Railway Plant	144	79	Railway mechanics	195	112	83	105	74	...	...	...	...	...	...	...	...
			145	80	Railway permanent-way foremen, inspectors, etc.	43	19	24	17	22	...	...	...	...	2	2	...	...
					Total Sub-order 24	238	131	107	122	96	...	...	...	...	2	2	...	...
					Total Order X	238	131	107	122	96	...	...	...	...	2	2	...	...
	XI.—Supplementary Requirements.	27.—Paper, etc.	153	81	Paper makers and sellers	451	205	246	...	...	...	...	...	...	...	...	...	...
		28.—Books and Prints	159	82	Book-binders and sellers	105	63	42	6	6	2	...	...	...	...	...	...	...
		29.—Watches and Clocks	163	83	Watch and clock makers and sellers	42	20	22	3	1	...	...	...	...	...	...	...	...
		30.—Carving, Engraving, etc.	170	84	Ivory carvers	11	7	4	...	...	...	...	...	...	...	...	...	...
			172	85	Turners and lacquerers	2,650	1,145	1,545	...	...	11	10	...	...	...	...	...	...
					Total Sub-order 30	2,701	1,152	1,549	...	...	11	10	...	...	...	...	...	...
		31.—Toys, etc.		86	Hukka stem makers and curiosity dealers	39	17	22	...	...	...	...	...	...	...	...	...	...
		32.—Music and Musical Instruments.	183	87	Musical instrument dealers	4	3	1	...	...	...	...	...	...	...	...	...	...
		33.—Necklaces, Bracelets, Beads, Sacred Threads.	185 to 196	88	Bangle, bead, etc., makers and sellers in ivory, lac, etc.	7,970	4,224	3,746	2,274	1,864	149	145	5	11	473	426	16	18
					Total Sub order 33	7,970	4,224	3,746	2,274	1,864	149	145	5	11	473	426	16	18

Table XVII B.—Part III.—Occupation—Rajputana Agency.

Class.	Order.	Sub-order.	Serial No. in Census Commissioner's Classified Index.	Serial No.	Occupation.	Dholpur. Males.	Dholpur. Females.	Tonk. Males.	Tonk. Females.	Bundi. Males.	Bundi. Females.	Shahpura. Males.	Shahpura. Females.	Jhallawar. Males.	Jhallawar. Females.	Alwar. Males.	Alwar. Females.	Kota. Males.	Kota. Females.
						20	21	22	23	24	25	26	27	28	29	30	31	32	33
D.—Preparation and supply of material substances—*contd.*	IX.—Buildings—*contd.*	23.—Artificers in building.	137	75	Stone and marble workers	305	332	27	23	50	58	...	...	833	799	...	...	...	26
			138	76	Masons	93	80	258	259	422	340	100	104	...	...	122	122	429	186
			139	77	Builders and joiners	...	...	...	...	...	...	...	...	106	113	836	796	30	30
				78	Glaziers and house painters	...	...	...	...	...	...	...	...	78	73	...	...	...	...
					Total Sub-order 23	398	412	285	282	472	398	100	104	1,017	985	958	918	459	242
					Total Order IX	398	412	306	300	508	417	118	125	1,180	1,118	959	918	669	388
	X.—Vehicles.	24.—Railway Plant	144	79	Railway mechanics	...	...	...	...	...	...	...	...	...	...	7	9	...	...
			145	80	Railway permanent-way foremen, inspectors, etc.	...	...	...	...	...	...	...	...	...	...	...	...	...	...
					Total Sub-order 24	...	...	...	...	...	...	...	...	...	...	7	9	...	...
					Total Order X	...	...	...	...	...	...	...	...	...	...	7	9	...	...
	XI.—Supplementary Requirements.	27.—Paper, etc.	153	81	Paper makers and sellers	...	...	...	...	...	...	...	...	30	28	...	...	175	218
		28.—Books and Prints	159	82	Book-binders and sellers	...	...	3	3	...	...	...	...	21	13	14	14	17	6
		29.—Watches and Clocks	163	83	Watch and clock makers and sellers	...	...	8	5	...	...	...	...	2	7	7	9	...	...
		30.—Carving, Engraving, etc.	170	84	Ivory carvers	...	...	...	...	...	...	5	4	...	...	...	...	2	...
			172	85	Turners and lacquerers	...	...	181	243	377	409	87	75	17	5	...	...	472	803
					Total Sub-order 30	...	...	181	243	377	409	92	79	17	5	...	...	474	803
		31.—Toys, etc.		86	Hukka stem makers and curiosity dealers	...	...	4	6	3	2	6	7	1	2	3	5	...	...
		32.—Music and Musical Instruments.	183	87	Musical instrument dealers	...	...	...	...	...	...	...	...	3	1	...	...	...	...
		33.—Necklaces, Bracelets, Beads, Sacred Threads.	185 to 196	88	Bangle, bead, etc., makers and sellers in ivory, lac, etc.	223	187	5	4	46	39	6	6	9 / 314	9 / 251	493	450	211	336
					Total Sub-order 33	223	187	5	4	46	39	6	6	323	260	493	450	211	336

TABLE XVII B.—Part III.—Eastern Division of Rajputana.—OCCUPATIONS BY STATES—*contd.*

Class.	Order.	Sub-order.	Serial No. in Census Commissioner's Classified Index.	Serial No.	Occupation.	Total Eastern Division.			Jeypore.		Kishangarh.		Lawa.		Bharatpur.		Karauli.	
						Total.	Males.	Females.	Males.	Females.	Males.	Females.	Males.	Females.	Males.	Females.	Males.	Females.
1	2	3	4	5	6	7	8	9	10	11	12	13	14	15	16	17	18	19
D.—PREPARATION AND SUPPLY OF MATERIAL SUBSTANCES—*contd.*	XI.—Supplementary Requirements—*contd.*	35.—Harness	201	89	Saddlery and harness makers and sellers	207	119	88	...	...	...	...	...	...	1	...	...	...
		36.—Tools and Machinery	204	90	Knife and tool makers and sellers	34	19	15	...	...	...	...	...	...	...	...	...	...
			405	91	Knife and tool grinders	1,617	856	761	1	516	21	13	...	...	...	...	...	...
			207	92	Mechanic (not railway)	14	8	6	7	6	...	...	...	...	...	...	...	...
					Total Sub-order 36	1,665	883	782	567	522	21	13	...	...	...	...	...	...
		37.—Arms and Ammunition	211	93	Gunpowder makers and sellers	52	24	28	...	...	...	...	...	...	...	...	...	...
			212	94	Fire-work makers and sellers	315	154	161	...	...	22	18	3	7	...	...	...	...
			213	95	Sword and scabbard makers and sellers	167	89	78	...	...	13	9	...	...	...	...	...	...
					Total Sub-order 37	534	267	267	...	...	35	27	3	7	...	...	...	...
					Total Order XI	13,718	6,953	6,765	2,850	2,898	218	195	8	18	474	426	16	18
	XII.—Textile Fabrics.	38.—Wool and Fur	217 to 225	96	Carpet, cloth, felt, blanket, etc., weavers and sellers	118,256	61,448	56,808	35,433	33,956	1,778	1,229	93	86	6,750	5,332	2,101	1,846
					Total Sub-order 38	118,256	61,448	56,808	35,433	33,956	1,778	1,229	93	86	6,750	5,332	2,101	1,846
		39.—Silk	230	97	Silk, braid and ribbon makers and sellers	3,520	1,605	1,915	714	813	2	32	...	...	136	142	26	14
		40.—Cotton	231	98	Cotton cleaners	15,004	7,584	7,420	2,335	2,259	202	166	6	7	839	764	197	177
			233	99	Cotton spinners	2,484	170	2,305	...	...	...	...	...	...	...	...	...	...
			236	100	Calenderers, fullers and printers	23,999	12,625	11,374	8,138	7,162	701	623	...	...	889	818	182	183
			237	101	Cotton dyers	3,362	2,090	1,272	...	...	...	...	...	...	...	...	...	...
				102	Cotton dealers	240	139	101	...	...	...	...	...	...	...	...	...	...
					Total Sub-order 40	45,089	22,617	22,472	10,473	9,421	903	789	6	7	2,728	1,582	379	369
		41.—Jute, Flax, Coir, etc.	41 to 246	103	Hemp rope makers and sellers, sacking tarpaulin, gunny and net makers and sellers	71	26	45	...	...	...	...	...	...	...	...	...	...

Class.	Order.	Sub-order.	Serial No. in Census Commissioner's Classified Index.	Serial No.	Occupation.	Dholpur. Males.	Dholpur. Females.	Tonk. Males.	Tonk. Females.	Bundi. Males.	Bundi. Females.	Shahpura. Males.	Shahpura. Females.	Jhallawar. Males.	Jhallawar. Females.	Alwar. Males.	Alwar. Females.	Kota. Males.	Kota. Females.
						20	21	22	23	24	25	26	27	28	29	30	31	32	33
D.—PREPARATION AND SUPPLY OF MATERIAL SUBSTANCES—*contd.*	XI.—Supplementary Requirements—*contd.*	35.—Harness	201	89	Saddlery and harness makers and sellers	...	...	...	...	...	...	...	...	118	88	...	...	...	...
		36.—Tools and Machinery	204	90	Knife and tool makers and sellers	...	...	...	...	...	...	...	...	19	15	...	...	...	...
			205	91	Knife and tool grinders	66	46	17	6	5	7	1	1	87	71	55	55	44	46
			207	92	Mechanic (not railway)	...	...	...	...	...	...	...	...	...	...	1	...	...	...
					Total Sub-order 36	66	46	17	6	5	7	1	1	106	86	56	55	44	46
		37.—Arms and Ammunition	211	93	Gunpowder makers and sellers	24	28	...	...	...	...	...	...	...	...	...	...	...	...
			212	94	Fire-work makers and sellers	68	51	6	4	8	10	16	30	11	16	20	25	...	...
			213	95	Sword and scabbard makers and sellers	15	17	11	13	22	21	...	...	...	...	14	10	14	8
					Total Sub-order 37	107	96	17	17	30	31	16	30	11	16	34	35	14	8
					Total Order XI	396	329	235	284	461	488	121	123	632	506	607	568	935	1,417
	XII.—Textile Fabrics.	38.—Wool and Fur	217 to 225	96	Carpet, cloth, felt, blanket, etc., weavers and sellers	1,627	1,411	1,879	1,695	2,857	2,548	606	519	3,826	2,921	537	492	3,961	4,773
					Total Sub-order 38	1,627	1,411	1,879	1,695	2,857	2,548	606	519	3,826	2,921	537	492	3,961	4,773
		39.—Silk	230	97	Silk, braid and ribbon makers and sellers	101	84	91	68	77	70	...	...	126	173	142	123	190	396
		40.—Cotton	231	98	Cotton cleaners	294	243	515	531	444	426	159	161	688	627	530	481	1,375	1,578
			233	99	Cotton spinners	...	...	...	...	...	...	...	...	179	2,305	...	...	...	...
			236	100	Calenderers, fullers and printers	171	209	684	658	855	757	411	356	71	78	...	...	523	530
			237	101	Cotton dyers	...	...	...	...	...	...	...	...	647	564	...	...	1,443	708
				102	Cotton dealers	...	...	...	...	...	...	...	...	139	101	...	...	...	...
					Total Sub-order 40	465	452	1,199	1,189	1,299	1,183	570	517	1,724	3,675	530	481	3,341	2,816
		41.—Jute, Flax, Coir, etc.	241 to 246	103	Hemp rope makers and sellers, sacking tarpaulin, gunny and net makers and sellers	...	...	...	...	...	...	...	...	26	45	...	...	...	...

TABLE XVII B.—Part III.—Eastern Division of Rajputana.—OCCUPATIONS BY STATES—*contd.*

Class.	Order.	Sub-order.	Serial No. in Census Commissioner's Classified Index.	Serial No.	Occupation.	Total Eastern Division. Total.	Total Eastern Division. Males.	Total Eastern Division. Females.	Jeypore. Males.	Jeypore. Females.	Kishangarh. Males.	Kishangarh. Females.	Lawa. Males.	Lawa. Females.	Bhartpur. Males.	Bhartpur. Females.	Karauli. Males.	Karauli. Females.
1	2	3	4	5	6	7	8	9	10	11	12	13	14	15	16	17	18	19
D.—PREPARATION AND SUPPLY OF MATERIAL SUBSTANCES—*contd.*	XII.—Textile Fabrics—*contd.*	42.—Dress	247	104	Tailors and darners	21,253	10,674	10,579	5,198	4,920	308	283	7	5	781	1,015	102	76
			250	105	Hosiers and haberdashers	190	62	128	17	17	...	...	...	...	...	...	...	...
			254	106	Embroiderers and lace and muslin makers	52	20	32	...	...	4	...	...	...	...	...	...	...
			257	107	Piece-goods dealers	13,104	7,079	6,025	...	...	110	76	...	...	...	...	...	...
					Total Sub-order 42	34,599	17,835	16,764	5,215	4,937	422	359	7	5	781	1,015	102	76
					Total Order XII	**201,535**	**103,531**	**98,004**	**51,835**	**49,127**	**8,105**	**2,409**	**106**	**98**	**9,395**	**8,071**	**2,608**	**2,296**
	XIII.—Metals and Precious Stones.	43.—Gold, Silver and Precious Stones.	260	108	Gold and silver workers	30,401	16,196	14,205	9,192	8,316	462	353	15	14	636	510	202	184
			262	109	Goldsmiths' dust washers	422	230	192	...	...	26	17	...	...	...	...	...	...
			264	110	Enamellers	53	28	25	...	...	13	13	...	...	...	...	...	...
					Total Sub-order 43	30,876	16,454	14,422	9,192	8,316	501	383	15	14	636	510	202	184
		44.—Brass, Copper, and Bell-metal.	276 to 283	111	Brass, copper, and bell-metal workers and sellers	2,027	1,202	825	684	608	45	32	...	...	...	...	13	12
					Total Sub-order 44	2,027	1,202	825	684	608	45	32	...	...	...	...	13	12
		46.—Iron and Steel	290	112	Blacksmiths	23,785	12,647	11,138	3,184	2,910	192	112	8	4	1,076	869	260	264
			291	113	Iron and hardware dealers	637	385	252	...	...	...	...	...	...	...	...	...	...
					Total Sub-order 46	24,422	13,032	11,390	3,184	2,910	192	112	8	4	1,076	869	260	264
					Total Order XIII	**57,325**	**30,688**	**26,637**	**13,060**	**11,834**	**738**	**527**	**23**	**18**	**1,712**	**1,379**	**475**	**460**
	XIV.—Pottery and Stone-ware.	48.—Earthen and Stone-ware.	298	114	Potters	137,232	70,463	66,769	44,555	43,420	813	611	4	3	3,609	3,481	783	735
			299	115	Grindstone and millstone makers and menders	639	352	287	...	...	5	1	...	...	...	...	...	...
					Total Order XIV	**137,871**	**70,815**	**67,056**	**44,555**	**43,420**	**818**	**612**	**4**	**3**	**3,609**	**3,481**	**783**	**735**
	XV.—Wood, Cane and Leaves.	49.—Timber and Wood	302	116	Timber and bamboo agents	14	...	14	...	...	...	14	...	...	...	...	...	...
			304	117	Carpenters	96,590	50,220	46,370	26,628	24,945	826	618	35	26	6,864	5,975	734	639
					Total Sub-order 49	96,604	50,220	46,384	26,628	24,945	826	632	35	26	6,864	5,975	734	639

Table XVII B.—Part III.—Occupation—Rajputana Agency.

Class.	Order.	Sub-order.	Serial No. in Census Commissioner's Classified Index.	Serial No.	Occupation.	Dholpur. Males.	Dholpur. Females.	Tonk. Males.	Tonk. Females.	Bundi. Males.	Bundi. Females.	Shahpura. Males.	Shahpura. Females.	Jhallawar. Males.	Jhallawar. Females.	Alwar. Males.	Alwar. Females.	Kota. Males.	Kota. Females.
						20	21	22	23	24	25	26	27	28	29	30	31	32	33
D.—PREPARATION AND SUPPLY OF MATERIAL SUBSTANCES—*contd.*	XII.—Textile Fabrics—*contd.*	42.—Dress	247	104	Tailors and darners	338	331	369	360	419	363	119	119	1,097	976	918	845	1,018	1,286
			250	105	Hosiers and haberdashers	...	...	...	...	...	...	...	...	45	111	...	...	...	...
			254	106	Embroiderers and lace and muslin makers	...	...	9	6	...	...	...	...	3	21	4	5	...	...
			257	107	Piece-goods dealers	282	181	171	143	248	213	50	50	...	...	...	...	6,218	5,362
					Total Sub-order 42	620	512	549	509	667	576	169	169	1,145	1,108	922	850	7,236	6,648
					Total Order XII	**2,813**	**2,459**	**3,718**	**3,461**	**4,900**	**4,377**	**1,345**	**1,205**	**6,847**	**7,922**	**2,131**	**1,946**	**14,728**	**14,633**
	XIII.—Metals and Precious Stones.	43.—Gold, Silver and Precious Stones.	260	108	Gold and silver workers	543	417	634	562	694	575	106	101	991	672	1,436	1,351	1,285	1,150
			262	109	Goldsmiths' dust washers	...	...	20	10	45	34	7	8	46	87	17	9	69	27
			264	110	Enamellers	...	...	...	...	15	12	...	...	...	...	...	...	...	...
					Total Sub-order 43	543	417	654	572	754	621	113	109	1,037	759	1,453	1,360	1,354	1,177
		44.—Brass, Copper and Bell-metal.	276 to 283	111	Brass, copper and bell-metal workers and sellers	...	...	...	4	51	38	10	7	165	48	58	41	176	35
					Total Sub-order 44	...	...	...	4	51	38	10	7	165	48	58	41	176	35
		46.—Iron and Steel	290	112	Blacksmiths	413	364	435	429	1,284	1,116	360	264	888	840	2,427	2,187	2,120	1,779
			291	113	Iron and hardware dealers	...	...	...	...	...	...	...	...	385	252	...	...	...	...
					Total Sub-order 46	413	364	435	429	1,284	1,116	360	264	1,273	1,092	2,427	2,187	2,120	1,779
					Total Order XIII	**956**	**781**	**1,089**	**1,005**	**2,089**	**1,775**	**483**	**380**	**2,475**	**1,899**	**3,938**	**3,588**	**3,650**	**2,991**
	XIV.—Pottery and Stone ware.	48.—Earthen and Stone-ware.	298	114	Potters	1,212	1,015	824	768	2,211	2,036	403	399	2,349	2,152	9,783	8,912	3,917	3,237
			299	115	Grindstone and millstone makers and menders	...	...	236	208	88	69	...	...	23	9	...	...	...	...
					Total Order XIV	**1,212**	**1,015**	**1,060**	**976**	**2,299**	**2,105**	**403**	**399**	**2,372**	**2,161**	**9,783**	**8,912**	**3,917**	**3,237**
	XV.—Wood, Cane and Leaves—*contd.*	49.—Timber and Wood	302	116	Timber and bamboo agents	...	...	...	...	...	...	...	...	...	...	...	...	...	...
			304	117	Carpenters	1,112	1,168	628	534	1,737	1,492	473	445	1,752	1,410	7,002	6,852	2,429	2,266
					Total Sub-order 49	1,112	1,168	628	534	1,737	1,492	473	445	1,752	1,410	7,002	6,852	2,429	2,266

TABLE XVII B.—Part III.—Eastern Division of Rajputana.—OCCUPATIONS BY STATES—*contd.*

Class.	Order.	Sub-order.	Serial No. in Census Commissioner's Classified Index.	Serial No.	Occupation.	Total Eastern Division. Total.	Total Eastern Division. Males.	Total Eastern Division. Females.	Jeypore. Males.	Jeypore. Females.	Kishangarh. Males.	Kishangarh. Females.	Lawa. Males.	Lawa. Females.	Bharatpur. Males.	Bharatpur. Females.	Karauli. Males.	Karauli. Females.
1	2	3	4	5	6	7	8	9	10	11	12	13	14	15	16	17	18	19
D.—PREPARATION AND SUPPLY OF MATERIAL SUBSTANCES—*contd.*	XV.—Wood, Cane and Leaves—*contd.*	50.—Canework, Matting and Leaves, etc.	306	118	Bamboo and rattan splitters, workers and sellers	126	65	61	...	...	6	5	...	...	...	...	...	...
			307	119	Basket weavers	1,736	1,006	730	...	...	4	3	...	...	...	...	...	...
			308	120	Mat makers and sellers	1,414	694	720	...	...	...	...	...	...	...	...	...	...
			309	121	Screen makers and sellers	2	2	...	...	...	...	...	...	...	...	...	...	...
			310	122	Leaf-plate makers and sellers	257	119	138	...	...	...	...	...	...	...	...	...	...
			313	123	Brush and comb makers and sellers	82	42	40	...	...	...	...	...	...	...	...	...	...
			314	124	Broom makers and sellers	381	200	181	...	...	...	...	...	...	...	...	...	...
					Total Sub-order 50	3,598	2,128	1,870	2	...	10	8	...	...	...	...	...	...
					Total Order XV	100,602	52,348	48,254	26,630	24,945	836	640	35	26	6,864	5,975	734	639
	XVI.—Drugs, Gums, Dyes, etc.	51. Gums, Wax, etc.	317	125	Camphor and gum	178	90	88	...	...	...	...	...	...	...	...	...	...
		52.—Drugs, Dyes, Pigments, etc.	324	126	Chemists and druggists	359	218	141	...	...	...	1	...	...	...	...	...	...
			330	127	Indigo workers and dealers	75	43	32	...	...	10	10	33	22	...	...	...	...
			337	128	Perfume preparers and sellers	244	120	124	...	...	10	3	...	...	...	...	...	...
			328	129	Soap makers and sellers	9	7	2	...	...	...	...	...	...	...	...	...	...
					Total Sub-order 52	687	388	299	...	...	20	14	33	22	...	...	...	...
					Total Order XVI	865	478	387	...	...	20	14	33	22	...	...	...	...
	XVII.—Leather, Horns, Bones and Grease.	53.—Leather, etc.	338 and	130	Tanners, curriers and hide sellers, shoe, boot, etc., makers and sellers	163,365	86,820	76,545	28,915	26,510	702	328	...	...	37	42	882	764
			339	131	Leather dyers	10,364	5,552	4,812	...	...	244	65	70	84	...	...	...	...
			340	132	Hide, horns and bone dealers	77	54	23	...	...	...	...	...	...	...	...	...	...
			342	133	Ghee-pot makers	30	15	15	...	...	...	...	...	...	...	...	...	...
					Total Sub-order 53	173,836	92,441	81,395	28,915	26,510	1,036	393	70	84	37	42	882	764
					Total Order XVIII	173,836	92,441	81,395	28,915	26,510	1,036	393	70	84	37	42	882	764
	Unspecified.	Unspecified	...	134	Unspecified artisans, etc., etc.	12,974	6,657	6,317	...	...	62	84	...	...	...	...	...	...
					Total Class D	927,218	478,958	448,260	242,174	233,630	7,906	5,537	298	282	23,577	20,679	6,427	5,695

Table XVII B.—Part III.—Occupation—Rajputana Agency.

Class.	Order.	Sub-order.	Serial No. in Census Commissioner's Classified Index.	Serial No.	Occupation.	Dholpur. Males.	Dholpur. Females.	Tonk. Males.	Tonk. Females.	Bundi. Males.	Bundi. Females.	Shahpura. Males.	Shahpura. Females.	Jhallawar. Males.	Jhallawar. Females.	Alawar. Males.	Alawar. Females.	Kota. Males.	Kota. Females.
						20	21	22	23	24	25	26	27	28	29	30	31	32	33
D.—PREPARATION AND SUPPLY OF MATERIAL SUBSTANCES—*contd.*	XV.—Wood, Cane and Leaves—*contd.*	50.—Canework, Matting and Leaves, etc.	306	118	Bamboo and rattan splitters, workers and sellers	...	...	12	10	1	1	...	...	25	19	21	26	...	...
			307	119	Basket weavers	80	63	59	51	27	22	8	5	335	274	291	234	202	78
			308	120	Mat makers and sellers	...	...	8	12	6	6	25	16	598	532	...	...	57	154
			309	121	Screen makers and sellers	...	...	...	...	...	...	...	...	...	...	...	...	...	...
			310	122	Leaf-plate makers and sellers	77	28	...	...	...	...	..	...	42	110	...	...	...	...
			313	123	Brush and comb makers and sellers	7	9	...	...	...	...	...	...	35	31	...	...	...	...
			314	124	Broom makers and sellers	...	...	...	...	...	...	...	...	200	181	...	...	...	...
					Total Sub-order 50	164	100	79	73	34	29	33	21	1,235	1,147	312	260	259	232
					Total Order XV	1,276	1,268	707	607	1,771	1,521	506	466	2,987	2,557	7,314	7,112	2,688	2,498
	XVI.—Drugs, Gums, Dyes, etc.	51.—Gums, Wax, etc.	317	125	Camphor and gum	...	...	...	...	...	...	...	...	90	88	...	...	...	...
		52.—Drugs, Dyes, Pigments, etc.	324	126	Chemists and druggists	82	75	12	20	10	9	9	8	17	18	4	7	84	31
			330	127	Indigo workers and dealers	...	...	...	...	...	8	...	...	...	...	...	...	...	...
			337	128	Perfume preparers and sellers	17	11	2	...	4		12	14	27	30	...	...	48	58
			328	129	Soap makers and sellers	...	...	...	...	...	...	...	...	7	2	...	...	...	...
					Total Sub-order 52	99	86	14	20	14	17	21	22	51	50	4	7	132	61
					Total Order XVI	99	86	14	20	14	17	21	22	141	138	4	7	132	61
	XVII.—Leather, Horns, Bones, and Grease.	53.—Leather, etc.	338 and	130	Tanners, curriers, and hide sellers, shoe, boot, etc., makers and sellers	231	165	442	539	1,494	1,159	8	8	4,716	3,566	42,316	36,488	6,987	6,976
			339	131	Leather dyers	50	46	405	385	988	875	233	163	835	609	2,298	2,041	429	544
			340	132	Hide, horns and bone dealers	...	...	...	...	...	...	...	...	54	23	...	...	...	...
			342	133	Ghee-pot makers	...	...	...	...	...	...	...	...	15	15	...	..	...	...
					Total Sub-order 53	281	211	847	924	2,482	2,034	241	171	5,620	4,213	44,614	38,529	7,416	7,520
					Total Order XVII	281	211	847	924	2,482	2,034	241	171	5,620	4,213	44,614	38,529	7,416	7,520
	Unspecified.	Unspecified	...	134	Unspecified artisans, etc., etc.	...	...	...	...	...	...	...	...	2	2	6,593	6,231	...	...
					Total Class D	14,144	12,038	11,381	10,725	16,299	14,876	4,127	3,846	32,254	30,429	79,410	71,224	40,961	39,799

TABLE XVII B.—Part III.—Eastern Division of Rajputana.—OCCUPATIONS BY STATES—*contd.*

Class.	Order.	Sub-order and Group.	Serial No. in Census Commissioner's Classified Index.	Serial No.	Occupation.	Total Eastern Division. Total.	Total Eastern Division. Males.	Total Eastern Division. Females.	Jeypore. Males.	Jeypore. Females.	Kishangarh. Males.	Kishangarh. Females.	Lawa. Males.	Lawa. Females.	Bhartpur. Males.	Bhartpur. Females.	Karauli. Males.	Karauli. Females.
1	2	3	4	5	6	7	8	9	10	11	12	13	14	15	16	17	18	19
E.—Commerce, Transport and Storage.	XVIII.—Commerce.	54.—Dealers in Money and Securities.	346	135	Bankers	4,282	2,021	2,261	1,055	1,342	35	42	...	...	...	...	591	606
			347	136	Money-lenders and pawn brokers	23,421	12,091	11,330	3,337	2,892	1,176	1,020	...	...	485	458	...	...
					Total Sub-order 54	27,703	14,112	13,591	4,392	4,234	1,211	1,062	...	...	485	458	591	606
		55 and 56.—General Merchandize and Dealing, unspecified.	355	137	General merchants and shop-keepers' clerks	681	275	406	...	...	70	68	...	...	...	...	...	...
			356	138	General merchants and shop-keepers, unspecified	180,441	98,306	82,135	37,433	30,053	3,084	2,589	117	108	22,649	18,571	5,179	4,583
									180	11	7	16			477	401		
			357	139	Pedlars and hawkers	3,025	1,710	1,315	...	...	50	16	...	...	...	...	...	...
					Total Sub-order 55 and 56	184,147	100,291	83,856	37,613	30,064	3,211	2,689	117	108	23,126	18,972	5,179	4,583
		57.—Middlemen	358	140	Brokers' agents	2,183	1,118	1,065	712	737	27	22	12	16	...	...	...	...
			363	141	Contractors, unspecified	585	340	245	34	26	15	6	27	18	...	...	...	...
					Total Sub-order 57	2,768	1,458	1,310	746	763	42	28	39	34	...	...	...	...
					Total Order XVIII	214,618	115,861	98,757	42,751	35,061	4,464	3,779	117	108	23,650	19,464	5,770	5,189
	XIX.—Transport and Storage.	58.—Railway	366	142	Traffic managers, etc.	11	3	8	3	8	...	...	...	...	...	...	...	...
			368	143	Auditors, accountants	6	3	3	3	3	...	...	...	...	...	...	...	...
			369	144	Railway engineers	4	2	2	2	2	...	...	...	...	...	...	...	...
			370	145	Clerical staff, railway	360	191	169	169	150	1	...	...	...	2	...	...	...
			371	146	Station masters, etc.	396	222	174	150	111	6	8	...	...	23	25	...	...
			372	147	Guards, etc.	588	292	296	291	296	...	...	...	...	...	...	...	...
			373	148	Pointsmen, etc.	1,258	757	501	507	376	5	1	...	...	94	34	...	...
			374	149	Railway service (unspecified)	10	6	4	...	...	6	4	...	...	...	...	...	...
					Total Sub-order 58	2,633	1,476	1,157	1,125	946	18	13	...	...	119	59	...	...
		59.—Road	375	150	Cart owners and drivers	3,057	1,617	1,440	...	...	138	11	...	...	...	...	464	341
			378	151	Palki bearers	2,292	1,442	850	930	390	7	...	...	...	...	...	...	...
			379	152	Pack bullock drivers	15,241	8,603	6,638	883	682	41	17	...	...	...	...	...	...
			380	153	Pack camel, elephant, etc., drivers	6,931	3,153	3,778	1,822	1,958	39	14	...	...	...	...	...	...
					Total Sub-order 59	27,521	14,815	12,706	3,635	3,030	225	42	...	...	...	...	464	341
		61.—Messages	391	154	Postal service (unspecified)	365	213	152	22	25	6	5	...	...	...	...	4	3
			393	155	Telegraph officers	11	10	1	10	1	...	...	...	...	...	...	...	...
			394	156	Signallers, etc.	175	110	65	85	54	3	2	...	...	8	...	...	...
					Total Sub-order 61	551	333	218	117	80	9	7	...	...	8	...	4	3

Class.	Order.	Sub-order.	Serial No. in Census Commissioner's Classified Index.	Serial No.	Occupation.	Dholpur. Males.	Dholpur. Females.	Tonk. Males.	Tonk. Females.	Bundi. Males.	Bundi. Females.	Shahpura. Males.	Shahpura. Females.	Jhallawar. Males.	Jhallawar. Females.	Alwar. Males.	Alwar. Females.	Kota. Males.	Kota. Females.
						20	21	22	23	24	25	26	27	28	29	30	31	32	33
E.—COMMERCE, TRANSPORT AND STORAGE.	XVIII.—COMMERCE	54.—DEALERS IN MONEY AND SECURITIES.	346	135	Bankers	52	35	163	173	19	14	16	15	15	2	38	32	37	...
			347	136	Money-lenders and pawn brokers	756	683	1,955	1,847	135	118	14	17	164	359	3,067	3,045	1,002	891
					TOTAL SUB-ORDER 54	808	718	2,118	2.020	154	132	30	32	179	361	3,105	3,077	1,039	891
		55 AND 56.—GENERAL MERCHANDIZE AND DEALING, UNSPECIFIED.	355	137	General merchants and shop-keepers' clerks	...	...	72	58	...	...	67	67	...	...	14	14	52	199
			356	138	General merchants and shop-keepers, unspecified	8	2	883	687	6,461	5.459	1,191	885	5	1	14,847	14,002	5.785	4,767
			357	139	Pedlars and hawkers	16	15	1,438	1,112	...	...	60	54	34	36	74	82	38	...
					TOTAL SUB-ORDER 55 AND 56	24	17	2,393	1,857	6,461	5,459	1,318	1,006	39	37	14,935	4,098	5,875	4,966
		57.—MIDDLEMEN	358	140	Brokers' agents	...	...	10	14	5	6	4	3	261	237	...	...	87	30
			303	141	Contractors, unspecified	9	...	...	...	16	11	...	...	38	35	55	54	146	95
					TOTAL SUB-ORDER 57	9	...	10	14	21	17	4	31	299	272	55	64	233	125
					Total Order XVIII	841	735	4,521	3,891	6,636	5,608	1,352	1,041	517	670	18,095	17,229	7,147	5,982
	XIX.—TRANSPORT AND STORAGE.	58.—RAILWAY	366	142	Traffic managers, etc.	...	...	...	...	...	...	...	...	...	...	...	...	...	...
			368	143	Auditors, accountants	...	...	...	...	...	...	...	...	...	...	...	...	...	...
			369	144	Railway engineers	...	...	...	...	...	...	...	...	...	...	...	...	...	...
			370	145	Clerical staff, railway	17	18	1	...	...	...	...	...	...	...	1	1	...	...
			371	146	Station masters, etc.	...	...	3	3	...	...	...	...	...	...	40	27	...	...
			372	147	Guards, etc.	...	...	...	...	...	...	...	...	...	...	1	...	...	...
			373	148	Pointsmen, etc.	...	...	10	7	...	...	...	...	...	...	141	83	...	...
			374	149	Railway service (unspecified)	...	...	...	...	...	...	...	...	...	...	...	...	...	...
					TOTAL SUB-ORDER 58	17	18	14	10	...	...	...	...	...	...	183	111	...	...
		59.—ROAD	375	150	Cart owners and drivers	129	271	40	33	467	348	...	...	286	157	...	...	93	286
			378	151	Palki bearers	...	...	102	111	123	80	...	...	90	71	132	194	58	4
			379	152	Pack bullock drivers	1,706	1,220	123	81	724	653	...	...	1,527	1,215	...	...	3.599	2,770
			380	153	Pack camel, elephant, etc., drivers	...	...	...	...	488	413	110	97	82	11	612	1.285	...	...
					TOTAL SUB-ORDER 59	1,835	1,491	265	225	1,802	1,487	110	97	1,985	1,454	744	1,479	3,750	3,060
		61.—MESSAGES	391	154	Postal service (unspecified)	...	...	9	6	60	24	4	2	9	3	71	80	28	4
			393	155	Telegraph officers	...	...	...	...	...	...	...	...	...	...	...	...	...	...
			394	156	Signallers, etc.	...	...	...	...	...	...	2	2	...	...	12	7	...	...
					TOTAL SUB-ORDER 61	...	...	9	6	60	24	6	4	9	3	83	87	28	4

TABLE XVII B.—Part III.—Eastern Division of Rajputana.—OCCUPATIONS BY STATES—*contd.*

Class.	Order.	Sub-order.	Serial No. in Census Commissioner's Classified Index.	Serial No.	Occupation.	Total Eastern Division.			Jeypore.		Kishangarh.		Lawa.		Bhartpur.		Karauli.	
						Total.	Males.	Females.	Males.	Females.	Males.	Females.	Males.	Females.	Males.	Females.	Males.	Females.
1	2	3	4	5	6	7	8	9	10	11	12	13	14	15	16	17	18	19
E.—COMMERCE, TRANSPORT AND STORAGE—*contd.*	XIX.—Transport and Storage—*contd.*	62.—Storage and Weighing.	398	157	Porters (general)	1,753	968	785	...	...	11	2	...	...	...	...	...	...
			399	158	Weighmen and measurers	230	132	98	1	...	...	...	...	...	...	...	...	...
			400	159	Watchmen (not village)	41	34	7	31	4	...	...	...	...	...	...	...	...
					Total Sub-order 62	2,024	1,134	890	32	4	11	2	...	...	...	...	...	...
					Total Order XIX	32,729	17,758	14,971	4,909	4,060	263	64	...	...	127	59	468	344
					Total Class E	247,347	133,619	113,728	47,660	39,121	4,727	3,843	117	108	23,777	19,523	6,238	5,533
F.—PROFESSIONS, LEARNED, ARTISTIC AND MINOR.	XX.—Learned and Artistic Professions.	63.—Religion	401	160	Priests, missionaries, etc.	59,338	33,332	26,006	18,137	13,733	800	578	...	...	1,044	728	1,515	1,132
			403	161	Exorcists, etc.	10	...	10	...	...	...	10	...	...	...	...	...	...
			404	162	Religious mendicants	82,465	48,037	34,428	41,337	29,618	381	318	1	5	1,583	1,262	...	...
			405	163	Church, temple, masjid, burial or burning ground service	10,822	6,039	4,783	...	...	74	50	24	14	5	...	...	...
					Total Sub order 63	152,635	87,408	65,227	59,474	43,351	1,255	956	25	19	2,632	1,990	1,515	1,132
		64.—Education	407	164	Teachers, schoolmasters, etc.	725	383	342	32	21	32	14	...	...	...	...	...	...
		65.—Literature	409	165	Authors, ballad makers, etc.	12	9	3	9	3	...	...	...	...	...	...	...	...
		66.—Law	414	166	Pleaders, etc.	14	9	5	3	...	...	...	...	...	...	...	...	...
			419	167	Petition-writers	1,002	571	431	402	301	19	11	...	...	...	...	...	...
					Total Sub-order 66	1,016	580	436	405	301	19	11	...	...	...	...	...	...
		67.—Medicine	421	168	Practitioners by diploma	7	4	3	2	...	...	...	...	...	...	...	...	...
			422	169	Practitioners without diploma	8,208	1,506	1,302	909	843	52	35	...	...	50	51	21	16
			426	170	Midwifery	434	33	401	...	2	...	25	...	2	...	...	14	18
			428	171	Hospital service (unspecified)	139	87	52	7	5	3	6	...	...	...	...	4	3
					Total Sub-order 67	3,388	1,630	1,758	918	850	55	66	...	2	50	51	39	37
		68.—Engineering and Surveying.	430	172	Civil engineers, etc	24	10	14	6	4	1	1	...	...	...	...	...	...
			432 and 433	173	Engineering establishment	72	41	31	3	7	...	...	...	...	...	...	...	...
					Total Sub-order 68	96	51	45	9	11	1	1	...	...	...	...	...	...

Class	Order.	Sub-order.	Serial No. in Census Commissioner's Classified Index.	Serial No.	Occupation.	Dholpur.		Tonk.		Bundi.		Shahpura.		Jhallawar.		Alwar.		Kota.	
						Males.	Females.	Males.	Females.	Males.	Females.	Males.	Females.	Males.	Females.	Males.	Females.	Males.	Females.
						20	21	22	23	24	25	26	27	28	29	30	31	32	33
E.—COMMERCE, TRANSPORT AND STORAGE—*contd.*	XIX.—Transport and Storage—*contd.*	62.—Storage and Weighing.	398	157	Porters (general)	...	...	...	...	...	...	737	620	207	146	...	...	13	17
			399	158	Weighmen and measurers	...	...	...	...	...	...	...	...	131	98	...	...	...	...
			400	159	Watchmen (not village)	...	...	...	...	...	...	...	...	...	...	3	3	...	...
					Total Sub-order 62	...	...	...	...	...	...	737	620	338	244	3	3	13	17
					Total Order XIX	**1,852**	**1,509**	**288**	**241**	**1,862**	**1,511**	**853**	**721**	**2,332**	**1,701**	**1,013**	**1,680**	**3,791**	**3,081**
					Total Class E	**2,693**	**2,244**	**4,809**	**4,132**	**8,498**	**7,119**	**2,205**	**1,762**	**2,849**	**2,371**	**19,108**	**18,909**	**10,938**	**9,063**
F.—PROFESSIONS, LEARNED, ARTISTIC AND MINOR.	XX.—Learned and Artistic Professions.	63.—Religion	401	160	Priests, missionaries, etc.	553	331	42	34	1,140	917	201	191	2,251	1,747	7,647	6,615	2	...
			403	161	Exorcists, etc.	...	...	...	...	...	...	...	...	...	...	...	...	...	...
			404	162	Religious mendicants	23	23	120	90	357	305	133	84	29	46	3,973	2,677	100	...
			405	163	Church, temple, masjid, burial or burning ground service	...	...	301	257	467	390	...	...	36	33	473	500	4,659	3,539
					Total Sub-order 63	576	354	463	381	1,564	1,612	334	275	2,316	1,826	12,093	9,792	4,761	3,539
		64.—Education	407	164	Teachers, schoolmasters, etc.	1	...	39	44	15	12	15	8	33	29	204	196	12	18
		65.—Literature	400	165	Authors, ballad makers, etc.	...	...	...	...	...	...	...	...	...	...	...	...	...	...
		66.—Law	414	166	Pleaders, etc.	...	...	...	...	...	...	...	...	5	5	1	...	...	...
			419	167	Petition-writers	...	...	4	8	...	...	16	14	48	38	17	13	65	46
					Total Sub-order 66	...	...	4	8	...	...	16	14	53	43	18	13	65	46
		67.—Medicine	421	168	Practitioners by diploma	...	...	...	...	...	...	...	...	1	1	1	1	...	1
			422	169	Practitioners without diploma	32	16	65	76	91	46	13	10	59	45	101	88	113	76
			426	170	Midwifery	3	8	...	19	...	97	...	2	16	55	...	106	...	67
			428	171	Hospital service (unspecified)	...	...	3	2	3	2	2	3	13	11	1	3	51	17
					Total Sub-order 67	35	24	68	97	94	145	15	15	89	112	103	198	164	161
		68.—Engineering and Surveying.	430	172	Civil engineers, etc.	1	...	...	...	...	...	...	...	1	4	1	1	...	4
			432 and 433	173	Engineering establishment	...	...	5	4	3	1	7	4	...	...	23	15	...	...
					Total Sub-order 68	1	...	5	4	3	1	7	4	1	4	24	16	...	4

TABLE XVII B.—Part III.—Eastern Division of Rajputana.—OCCUPATIONS BY STATES—*contd.*

Class.	Order.	Sub-order.	Serial No. in Census Commissioner's Classified Index.	Serial No.	Occupation.	Total Eastern Division. Total.	Total Eastern Division. Males.	Total Eastern Division. Females.	Jeypore. Males.	Jeypore. Females.	Kishangarh. Males.	Kishangarh. Females.	Lawa. Males.	Lawa. Females.	Bharatpur. Males.	Bharatpur. Females.	Karauli. Males.	Karauli. Females.
1	2	3	4	5	6	7	8	9	10	11	12	13	14	15	16	17	18	19
F.—PROFESSIONS, LEARNED, ARTISTIC AND MINOR—*contd.*	XX.—Learned and Artistic Professions—*contd.*	69.—Other Sciences	437 and 438	174	Astrologers and Almanack makers and sellers	34,147	17,329	16,818	13,883	13,115	76	67	4	...	...	...	...	...
					Total Sub-order 69	34,147	17,329	16,818	13,883	13,115	76	67	4	...	...	...	...	...
		70.—Pictorial Art and Sculpture.	440	175	Painters, sculptors, photographers, etc.	455	245	210	5	...	14	39	...	...	2	3	25	21
		71.—Music, Acting and Dancing.	444 and 446	176	Band-masters and players (not military), drummers, actors, singers, dancers and their accompanists	28,791	14,073	14,718	8,024	8,513	245	234	...	...	58	80	70	74
					Total Order XX	221,265	121,708	99,557	82,759	66,165	1,697	1,388	29	21	2,742	2,124	1,649	1264
	XXI.—Sports and Amusements.	72.—Sport	448	177	Shikaris	976	511	465	...	...	8	...	17	18	...	...	...	...
		73.—Exhibition and Games.	453	178	Buffoons	1,327	910	417	857	349	...	...	...	...	...	...	...	...
			454	179	Story and ballad reciters	26	17	9	3	...	...	...	...	...	...	...	2	...
			451	180	Circus owners	2	1	1	1	1	...	...	...	...	...	...	...	...
			457	181	Tumblers, acrobats	3,153	1,670	1,483	878	891	15	37	...	...	...	...	...	...
			460	182	Billiard-room	3	3	...	3	...	...	...	...	...	...	...	...	...
					Total Sub-order 73	4,511	2,601	1,910	1,742	1,241	15	37	...	...	...	...	2	...
					Total Order XXI	5,487	3,112	2,375	1,742	1,241	23	37	17	18	...	...	2	...
					Total Class F	226,752	124,820	101,932	84,501	67,406	1,720	1,425	46	39	2,742	2,124	1,651	1,264

Table XVII B.—Part III.—Occupation—Rajputana Agency.

Class	Order	Sub-order	Serial No. in Census Commissioner's Classified Index.	Serial No.	Occupation.	Dholpur. Males.	Dholpur. Females.	Tonk. Males.	Tonk. Females.	Bundi. Males.	Bundi. Females.	Shahpura. Males.	Shahpura. Females.	Jhallawar. Males.	Jhallawar. Females	Alwar. Males.	Alwar. Females	Kota. Males.	Kota. Females.
						20	21	22	23	24	25	26	27	28	29	30	31	32	33
F.—PROFESSIONS, LEARNED, ARTISTIC AND MINOR—*contd.*	XX.—LEARNED AND ARTISTIC PROFESSIONS—*contd.*	69.—OTHER SCIENCES	437 and 438	174	Astrologers and almanac makers and sellers	570	510	105	105	43	37	13	20	65	60	1,984	2,054	586	850
					TOTAL SUB-ORDER 69	570	510	105	105	43	37	13	20	65	60	1,584	2,054	586	850
		70.—PICTORIAL ART AND SCULPTURE.	440	175	Painters, sculptors, photographers, etc.	1	1	...	...	8	8	4	9	...	...	135	129	51	...
		71.—MUSIC, ACTING AND DANCING.	444 and 446	176	Band-masters and players (not military), drummers, actors, singers, dancers and their accompanists	395	842	255	341	2,596	2,397	46	49	1,233	1,151	483	449	668	588
					Total Order XX	1,579	1,731	939	980	4,723	4,212	450	394	3,790	3,225	15,044	12,847	6,307	5,206
	XXI.—SPORTS AND AMUSEMENTS.	72.—SPORT	448	177	Shikaris	...	...	51	53	56	28	182	174	32	18	165	174	...	...
		73.—EXHIBITION AND GAMES.	453	178	Buffoons	12	15	36	49	5	4	...	...	...	...	...	...	...	...
			454	179	Story and ballad-reciters	...	...	...	...	...	...	...	...	12	9	...	...	...	...
			451	180	Circus owners	...	...	...	...	..	...	...	...	...	...	...	...	...	...
			457	181	Tumblers, acrobats	...	...	10	...	103	[illegible]	...	...	91	74	395	315	178	45
			460	182	Billiard-room	...	...	...	...	...	...	...	...	...	...	...	...	...	...
					TOTAL SUB-ORDER 73	12	15	46	49	108	125	...	...	103	83	395	315	178	45
					Total Order XXI	12	15	97	102	164	153	182	174	135	101	560	489	178	45
					Total Class F	891	1,746	1,036	1,082	4,887	4,365	632	568	3,925	3,326	15,604	13,336	6,485	5,251

TABLE XVII B.—Part III.—Eastern Division of Rajputana.—OCCUPATIONS BY STATES—*contd.*

Class.	Order.	Sub-order.	Serial No. in Census Commissioner's Classified Index.	Serial No.	Occupation.	Total Eastern Division. Total.	Total Eastern Division. Males.	Total Eastern Division. Females.	Jeypore. Males.	Jeypore. Females.	Kishangarh. Males.	Kishangarh. Females.	Lawa. Males.	Lawa. Females.	Bharatpur. Males.	Bharatpur. Females.	Karauli. Males.	Karauli. Females.
1	2	3	4	5	6	7	8	9	10	11	12	13	14	15	16	17	18	19
G.—INDEFINITE OCCUPATIONS AND MEANS OF SUBSISTENCE INDEPENDENT OF OCCUPATION.	XXIII.—Indefinite.	74.—Unskilled Labour	462	183	Earth-diggers	1,848	914	934	...	..	306	231	...	...	...	...	...	...
			463	184	Road and railway labourers	580	461	119	60	25	18	5	...	...	94	17	...	...
			464	185	Stones plitters	201	183	18	...	...	...	...	...	...	...	...	...	...
			467	186	General labour	585,632	290,595	295,037	93,292	96,313	3,388	4,703	281	258	59,257	54,879	9,599	9,701
					Total Sub-order 74	588,261	292,153	296,108	93,352	96,338	3,712	4,939	281	258	59,251	54,896	9,599	9,701
		75.—Undefined	468	187	Undefined and disreputable means of livelihood	7,681	3,033	4,648	2,145	2,036	149	129	...	...	6	1	...	...
					Total Order XXIII	595,942	295,186	300,756	95,497	98,374	3,861	5,068	281	258	59,357	54,897	9,599	9,701
	XXIV.—Independent of Work.	76.—Property and Alms	469	188	House-rent shares and other property not being land	1,047	243	804	...	...	25	38	...	...	...	...	...	...
			470	189	Allowances from patrons	567	242	325	...	...	68	156	...	...	...	..	...	...
			472	190	Mendicancy (unspecified)	192,691	99,079	93,612	39,758	44,653	2,776	2,332	73	73	12,131	10,636	2,672	2,407
					Total Sub-order 76	194,305	99,564	94,741	39,758	44,653	2,869	2,526	73	73	12,131	10,636	2,672	2,407
		77.—Supported at the Public Charge.	473 and 474	191	Pension (civil, military and durbar)	1,534	819	715	15	16	115	161	...	..	2	...	12	6
			476	192	Prisoners	2,526	2,305	221	1,556	149	18	1	...	...	...	..	55	6
					Total Sub-order 77	4,060	3,124	936	1,571	165	133	162	...	...	2	...	67	12
					Total Order XXIV	198,365	102,688	95,677	41,329	44,818	3,002	2,688	73	73	12,133	10,636	2,739	2,419
					Total Class G	794,307	397,874	396,433	136,826	143,192	6,863	7,756	354	331	71,490	65,533	12,338	12,120

Table XVII B.—Part III.—Occupation—Rajputana Agency.

Class.	Order.	Sub-order.	Serial No. in Census Commissioner's Classified Index.	Serial No.	Occupation.	Dholpur. Males.	Dholpur. Females.	Tonk. Males.	Tonk. Females.	Bundi. Males.	Bundi. Females.	Shahpura. Males.	Shahpura. Females.	Jhallawar. Males.	Jhallawar. Females.	Alwar. Males.	Alwar. Females.	Kota. Males.	Kota. Females.
						20	21	22	23	24	25	26	27	28	29	30	31	32	33
G.—Indefinite Occupations and Means of Sub-sistence Independent of Occupation.	XXIII.—Indefinite.	74.—Unskilled Labour	462	183	Earth-diggers	...	...	12	10	...	...	18	20	43	53	...	...	535	620
			463	184	Road and railway labourers	9	...	47	20	...	...	...	...	...	...	233	52	...	...
			464	185	Stone-splitters	...	...	...	...	...	...	...	...	183	18	...	...	...	...
			467	186	General labour	53	20	17,897	18,130	34,472	34,685	2,700	3,047	6,284	7,266	12,925	16,718	50,447	49,317
					Total Sub-order 74	62	20	17,956	18,160	34,472	34,685	2,718	3,067	6,510	7,337	13,158	16,770	50,982	49,937
		75.—Undefined	468	187	Undefined and disreputable means of livelihood	...	...	...	...	...	...	...	...	7	40	4	2	722	2,440
					Total Order XXIII	62	20	17,956	18,160	34,472	34,685	2,718	3,067	6,517	7,377	13,162	16,772	51,704	52,377
	XXIV.—Independent of Work.	76.—Property and Alms	469	188	House-rent shares and other property not being land	...	...	2	15	...	...	...	...	...	...	...	...	216	751
			470	189	Allowances from patrons	...	...	174	169	...	...	...	...	...	...	...	...	...	...
			472	190	Mendicancy (unspecified)	4,035	3,261	4,016	3,460	3,917	3,025	1,669	1,406	7,170	5,397	11,192	9,731	9,670	7,231
					Total Sub-order 76	4,035	3,261	4,192	3,644	3,917	3,025	1,669	1,406	7,170	5,397	11,192	9,731	9,886	7,982
		77.—Supported at the Public Charge.	473 and 474 476	191	Pension (civil, military and darbar)	...	...	8	[illegible]	36	55	4	...	20	28	263	368	344	58
						...	...	90	10	94	30	48	6	175	6	269	13	...	...
				192	Prisoners	...	...	98	33	130	85	52	6	195	34	532	381	344	58
					Total Sub-order 77	4,035	3,261	4,290	3,677	4,047	3,110	1,721	1,412	7,365	5,431	11,724	10,112	10,230	8,040
					Total Order XXIV	...	...	...	...	...	...	...	...	...	...	...	...	...	...
					Total Class G	4,097	3,281	22,246	21,837	38,519	37,795	4,439	4,479	13,882	12,808	24,886	26,884	61,934	60,417

TABLE XVII B.—Part III.—Eastern Division of Rajputana.—OCCUPATIONS BY STATES—*concld.*

ABSTRACT.

Total of all Classes.	Total Eastern Division.			Jeypore.		Kishangarh.		Lawa.		Bhartpur.		Karauli.	
	Total.	Males.	Females.	Males.	Females.	Males.	Females.	Males.	Females.	Males.	Females	Males.	Females.
1	2	3	4	5	6	7	8	9	10	11	12	13	14
Class A.—Government	343,907	199,665	144,242	88,400	60,644	3,998	2,761	27	14	25,936	18,623	10,155	8,523
Class B.—Pasture and Agriculture	3,260,402	1,753,610	1,506,792	773,255	657,643	36,073	35,855	829	785	187,864	155,543	45,862	37,213
Class C.—Personal Services	433,908	230,562	203,346	137,493	120,331	3,751	3,301	57	73	12,444	10,448	1,884	1,684
Class D.—The Preparation and Supply of Material Substances	927,218	478,958	448,260	242,174	233,630	7,906	5,537	298	282	23,577	20,679	6,427	5,695
Class E.—Commerce and the Transport of Persons, Goods and Messages, and the Storage of Goods	247,347	133,619	113,728	47,660	39,121	4,727	3,843	117	108	23,777	19,523	6,238	5,533
Class F.—Professions, Learned, Artistic, and Minor	226,752	124,820	101,932	84,501	67,406	1,720	1,425	46	39	2,742	2,124	1,651	1,264
Class G.—Indefinite Occupations and Means of Subsistence independent of Occupation	794,307	397,874	396,433	136,826	143,192	6,863	7,756	354	331	71,490	65,533	12,338	12,120
Total of all Classes	6,233,841	3,319,108	2,914,733	1,510,309	1,321,967	65,038	60,478	1,728	1,632	347,830	292,473	84,555	72,032

ABSTRACT—*continued.*

Total of all Classes.	Dholpur.		Tonk.		Bundi.		Shahpura.		Jhallawar.		Alwar.		Kota.	
	Males.	Females.	Males.	Females.	Males.	Females.	Males.	Females.	Males.	Females.	Males.	Females.	Males.	Females.
	15	16	17	18	19	20	21	22	23	24	25	26	27	28
Class A.—Government	9,408	6,193	7,203	6,208	5,942	4,411	1,035	837	10,718	7,680	18,415	14,961	18,428	13,387
Class B.—Pasture and Agriculture	121,475	93,510	48,968	43,785	74,486	65,600	19,864	18,050	110,395	97,517	215,680	189,897	118,859	111,394
Class C.—Personal Services	3,715	3,755	8,109	7,413	7,402	5,976	949	861	8,455	6,992	30,795	28,677	15,516	13,835
Class D.—The Preparation and Supply of Material Substances	14,144	12,038	11,381	10,725	16,299	14,376	4,127	3,846	32,254	30,429	79,410	71,224	40,961	39,799
Class E.—Commerce and the Transport of Persons, Goods and Messages, and the Storage of Goods	2,693	2,244	4,809	4,132	8,498	7,119	2,205	1,762	2,849	2,371	19,108	18,909	10,938	9,063
Class F.—Professions, Learned, Artistic and Minor	1,591	1,746	1,036	1,082	4,887	4,365	632	568	3,925	3,326	15,604	13,336	6,485	5,251
Class G.—Indefinite Occupations and Means of Subsistence independent of Occupation	4,097	3,281	22,246	21,837	38,519	37,795	4,439	4,479	13,882	12,808	24,886	26,884	61,934	60,417
Total of all Classes	157,123	122,767	103,752	95,182	156,033	139,642	33,243	30,403	182,478	161,123	403,898	363,888	273,121	253,146

RAJPUTANA AGENCY.

CENSUS OF 1891.

SUPPLEMENTARY IMPERIAL TABLE A.—PARTS I AND II.

Christians by Sect and Race.

Part I.—Sects. Part II.—Races.

Sects.	Races.			Total.	Remarks.
	Foreign.	Eurasian.	Native.		
(1) Church of England .	540	210	19	769	
(2) Roman Catholic . .	153	187	49	389	
(3) Presbyterian . .	30	16	8	54	
(4) Unsectarian . .	7	3	1	11	
(5) Church of Scotland .	20	4	...	24	
(6) Methodist . . .	5	14	...	19	
(7) Lutheran . . .	2	...	...	2	
(8) Arminian Church . .	1	3*	...	4	* Arminians by race.
(9) Greek Church . .	3	...	...	3	
(10) Baptist . . .	1	7	6	14	
(11) Salvationists . .	3	...	...	3	
(12) Not stated (*a*) . .	...	...	†563	563	† Includes one Native, Arminian female.
Total .	765	444	646	1,855	

(*a*) Details of sect for Native Christians enumerated outside Railway limits are not given in the Schedules of Native States.

SUPPLEMENTARY IMPERIAL TABLE.

TABLE A.—Part I.—Christians by Sects.

STATES.	Total Christians.			Distribution by Sect.																															
				(1) Church of England.								(2) Roman Catholic.								(3) Presbyterian.								(4) Unsectarian.							
	Total.	Males.	Females.	Total.		Foreign.		Eurasian.		Native.		Total.		Foreign.		Eurasian.		Native.		Total.		Foreign.		Eurasian.		Native.		Total.		Foreign.		Eurasian.		Native.	
				Males.	Females.	Males.	Females.	Males.	Females.	Males.	Females.	Males.	Females.	Males.	Females.	Males.	Females.	Males.	Females.	Males.	Females.	Males.	Females.	Males.	Females.	Males.	Females.	Males.	Females.	Males.	Females.	Males.	Females.	Males.	Females.
1	2	3	4	5	6	7	8	9	10	11	12	13	14	15	16	17	18	19	20	21	22	23	24	25	26	27	28	29	30	31	32	33	34	35	36
Meywar	115	70	45	17	18	14	15	3	3	...	...	1	1	...	...	1	1	...	...	1	...	1	...	...	...	...	...	1	...	1	...	...	...	...	...
Partabgarh	1	1	...	...	...	...	...	...	...	...	...	...	...	...	...	...	...	...	...	...	...	...	...	...	...	...	...	...	...	...	...	...	...	...	...
Marwar	186	105	81	38	37	29	24	4	4	5	9	20	22	18	20	1	1	1	1	1	...	1	...	...	...	...	...	...	...	...	...	...	...	...	...
Sirohi	459	271	188	142	114	104	76	37	38	1	...	62	28	18	11	24	11	20	6	...	3	...	...	...	1	...	2	5	1	4	1	1	...	...	...
Bikanir	21	13	8	4	2	4	2	...	...	...	...	3	3	1	1	2	2	...	...	...	...	...	...	...	...	...	...	...	...	...	...	...	...	...	...
Jeypore	706	375	331	147	134	95	79	48	55	4	...	101	[illegible]	[illegible]	[illegible]	[illegible]	49	9	6	20	20	11	9	7	7	2	4	4	...	1	...	2	...	1	...
Kishangarh	21	11	10	...	...	...	...	...	...	...	...	...	...	...	...	...	...	...	...	...	...	...	...	...	...	...	...	...	...	...	...	...	...	...	...
Bhartpur	6	4	2	2	2	2	2	...	...	...	...	...	...	...	...	...	...	...	...	...	...	...	...	...	...	...	...	...	...	...	—	...	...	...	...
Karauli	13	7	6	4	2	4	2	...	...	...	...	3	4	...	...	3	4	...	...	...	...	...	...	...	...	...	...	...	...	...	...	...	...	...	...
Dholpur	6	5	1	4	1	4	1	...	...	...	...	1	...	1	...	...	...	...	...	...	...	...	...	...	...	...	...	—	...	...	...	...	...	...	...
Alwar	166	93	73	20	16	12	13	8	3	...	...	11	9	1	...	7	6	3	3	2	5	2	4	...	1	...	...	...	...	...	...	...	...	...	...
Jhallawar	18	6	12	5	12	3	7	2	5	...	...	1	...	...	...	1	...	...	...	...	...	...	...	...	...	...	...	...	...	...	...	...	...	...	...
Tonk	13	8	5	2	1	2	1	...	...	...	...	...	...	...	...	...	...	...	...	...	...	...	...	...	...	...	...	...	...	...	...	...	...	...	...
Shahpura	2	2	...	...	...	...	...	...	...	...	...	1	...	1	...	...	...	...	...	...	...	...	...	...	...	...	...	...	...	...	...	...	...	...	...
Kotah	55	26	29	1	1	1	1	...	...	...	...	...	...	...	...	...	...	...	...	1	1	1	1	...	...	...	...	...	...	...	...	...	—	...	...
Total States	1,788	997	791	386	340	274	223	102	108	10	9	204	163	71	73	100	74	33	16	25	29	16	14	7	9	2	6	10	1	6	1	3	...	1	...
Erinpura	20	13	7	8	7	8	7	...	...	...	...	5	...	...	...	5	...	...	...	...	...	...	...	...	...	...	...	...	...	...	...	...	...	...	...
Kherwara	16	9	7	5	6	5	6	...	...	...	...	4	1	...	...	4	1	...	...	...	...	...	...	...	...	...	...	...	...	...	...	...	...	...	...
Kotra	6	3	3	1	2	1	2	...	...	...	...	2	1	...	...	2	1	...	...	...	...	...	...	...	...	...	...	...	...	...	...	...	...	...	...
Abu (Sanitarium)	25	16	9	10	4	10	4	...	...	...	...	5	4	5	4	...	...	...	...	...	...	...	...	...	...	...	...	...	...	...	...	...	...	...	...
Total Cantonments	67	41	26	24	19	24	19	...	...	...	...	16	6	5	4	11	2	...	...	...	...	...	...	...	...	...	...	...	...	...	...	...	...	...	...
GRAND TOTAL	1,855	1,038	817	410	359	298	242	102	108	10	9	220	169	76	77	111	76	33	16	25	29	16	14	7	9	2	6	10	1	6	1	3	...	1	...

Table A.—Part I.—Christians by Sects—Rajputana Agency.

STATES.	DISTRIBUTION BY SECTS.																															
	(5) Church of Scotland.								(6) Methodist.								(7) Lutheran.								(8) Arminian Church.							
	Total.		Foreign.		Eurasian.		Native.		Total.		Foreign.		Eurasian.		Native.		Total.		Foreign.		Eurasian.		Native.		Total.		Foreign.		Eurasian.		Native.	
	Males.	Females.	Males.	Females.	Males.	Females.	Males.	Females.	Males.	Females.	Males.	Females.	Males.	Females.	Males.	Females.	Males.	Females.	Males.	Females.	Males.	Females.	Males.	Females.	Males.	Females.	Males.	Females.	Males.	Females.	Males.	Females.
	37	38	39	40	41	42	43	44	45	46	47	48	49	50	51	52	53	54	55	56	57	58	59	60	61	62	63	64	65	66	67	68
Meywar	1	...	1	...	...	...	...	...	...	...	...	...	...	...	...	...	...	...	...	...	...	...	...	...	...	...	...	...	...	...	...	...
Partabgarh	...	...	...	...	...	...	...	...	...	...	...	...	...	...	...	...	...	...	...	...	...	...	...	...	...	...	...	...	...	...	...	...
Marwar	3	7	2	4	1	3	...	...	...	...	...	...	...	...	...	...	...	...	...	...	...	...	...	...	...	...	...	...	...	...	...	...
Sirohi	2	3	2	3	...	...	...	...	3	2	1	1	2	1	...	...	...	...	...	...	...	...	...	...	...	...	...	...	...	...	...	...
Bikanir	...	...	...	...	...	...	...	...	...	...	...	...	...	...	...	...	...	...	...	...	...	...	...	...	...	...	...	...	...	...	...	...
Jeypore	6	2	6	2	...	...	...	...	6	6	1	...	5	6	...	...	1	1	1	1	...	...	...	...	3	1	1	...	(a)2	(a)1	...	...
Kishengarh	...	...	...	...	...	...	...	...	...	...	...	...	...	...	...	...	...	...	...	...	...	...	...	...	...	...	...	...	...	...	...	...
Bhartpur	...	...	...	...	...	...	...	...	...	...	...	...	...	...	...	...	...	...	...	...	...	...	...	...	...	...	...	...	...	...	...	...
Karauli	...	...	...	...	...	...	...	...	...	...	...	...	...	...	...	...	...	...	...	...	...	...	...	...	...	...	...	...	...	...	...	...
Dholpur	...	...	...	...	...	...	...	...	...	...	...	...	...	...	...	...	...	...	...	...	...	...	...	...	...	...	...	...	...	...	...	...
Alwar	...	...	...	...	...	...	...	...	...	...	...	...	...	...	...	...	...	...	...	...	...	...	...	...	...	...	...	...	...	...	...	...
Jhallawar	...	...	...	...	...	...	...	...	...	...	...	...	...	...	...	...	...	...	...	...	...	...	...	...	...	...	...	...	...	...	...	...
Tonk	...	...	...	...	...	...	...	...	...	...	...	...	...	...	...	...	...	...	...	...	...	...	...	...	...	...	...	...	...	...	...	...
Shahpura	...	...	...	...	...	...	...	...	...	...	...	...	...	...	...	...	...	...	...	...	...	...	...	...	...	...	...	...	...	...	...	...
Kotah	...	...	...	...	...	...	...	...	...	...	...	...	...	...	...	...	...	...	...	...	...	...	...	...	...	...	...	...	...	...	...	...
Total States	12	12	11	9	1	3	...	...	9	8	2	1	7	7	...	...	1	1	1	1	...	...	...	...	3	1	1	...	2	1	...	...
Erinpura	...	...	...	...	...	...	...	...	...	...	...	...	...	...	...	...	...	...	...	...	...	...	...	...	...	...	...	...	...	...	...	...
Kherwara	...	...	...	...	...	...	...	...	...	...	...	...	...	...	...	...	...	...	...	...	...	...	...	...	...	...	...	...	...	...	...	...
Kotra	...	...	...	...	...	...	...	...	...	...	...	...	...	...	...	...	...	...	...	...	...	...	...	...	...	...	...	...	...	...	...	...
Abu (Sanitarium)	...	...	...	...	...	...	...	...	1	1	1	1	...	...	...	...	...	...	...	...	...	...	...	...	...	...	...	...	...	...	...	...
Total Cantonments	...	...	...	...	...	...	...	...	1	1	1	1	...	...	...	...	...	...	...	...	...	...	...	...	...	...	...	...	...	...	...	...
GRAND TOTAL	12	12	11	9	1	3	...	...	10	9	3	2	7	7	...	...	1	1	1	1	...	...	...	...	3	1	1	...	2	1	...	...

(a) Armenians by race.

TABLE A.—Part I.—(Christians by Sects)—*concld.*

STATES.	DISTRIBUTION BY SECTS.																															
	(9) GREEK.								(10) BAPTIST.								(11) SALVATIONIST.								(12) SECTS UNSPECIFIED.							
	TOTAL.		Foreign.		Eurasian.		Native.		TOTAL.		Foreign.		Eurasian.		Native.		TOTAL.		Foreign.		Eurasian.		Native.		TOTAL.		Foreign.		Eurasian.		NATIVE.	
	Males.	Females.	Males.	Females.	Males.	Females.	Males.	Females.	Males.	Females.	Males.	Females.	Males.	Females.	Males.	Females.	Males.	Females.	Males.	Females.	Males.	Females.	Males.	Females.	Males.	Females.	Males.	Females.	Males.	Females.	Males.	Females.
	69	70	71	72	73	74	75	76	77	78	79	80	81	82	83	84	85	86	87	88	89	90	91	92	93	94	95	96	97	98	99	100
MEYWAR	...	...	...	...	...	...	...	...	...	...	...	...	...	...	...	...	...	...	...	...	...	...	...	...	49	26	...	...	...	...	49	26
PARTABGARH	...	...	...	...	...	...	...	...	...	...	...	...	...	...	...	...	...	...	...	...	...	...	...	...	1	...	...	...	...	...	1	...
MARWAR AND MALANI	...	...	...	...	...	...	...	...	...	...	...	...	...	...	...	...	...	3	...	3	...	...	...	...	43	12	...	...	...	...	43	12
SIROHI AND ABU	...	...	...	...	...	...	...	...	8	6	1	...	4	3	3	3	...	...	...	...	...	...	...	...	49	31	...	...	...	...	49	31
BIKANIR	...	...	...	...	...	...	...	...	...	...	...	...	...	...	...	...	...	...	...	...	...	...	...	...	6	3	...	...	...	...	6	3
JEYPORE	1	2	1	2	...	...	...	...	...	...	...	...	...	...	...	...	...	...	...	...	...	...	...	...	86	69	...	...	...	...	86	69
KASHENGARH	...	...	...	...	...	...	...	...	...	...	...	...	...	...	...	...	...	...	...	...	...	...	...	...	11	10	...	...	...	...	11	10
BHARTPUR	...	...	...	...	...	...	...	...	...	...	...	...	...	...	...	...	...	...	...	...	...	...	...	...	2	...	...	...	...	...	2	...
KARAULI	...	...	...	...	...	...	...	...	...	...	...	...	...	...	...	...	...	...	...	...	...	...	...	...	...	...	...	...	...	...	...	...
DHOLPUR	...	...	...	...	...	...	...	...	...	...	...	...	...	...	...	...	...	...	...	...	...	...	...	...	...	...	...	...	...	...	...	...
ALWAR	...	...	...	...	...	...	...	...	...	...	...	...	...	...	...	...	...	...	...	...	...	...	...	...	60	43	...	...	...	...	60	43
JHALLAWAR	...	...	...	...	...	...	...	...	...	...	...	...	...	...	...	...	...	...	...	...	...	...	...	...	...	...	...	...	...	...	...	...
TONK	...	...	...	...	...	...	...	...	...	...	...	...	...	...	...	...	...	...	...	...	...	...	...	...	6	4	...	...	...	...	6	4
SHAHPURA	...	...	...	...	...	...	...	...	...	...	...	...	...	...	...	...	...	...	...	...	...	...	...	...	1	...	...	...	...	...	1	...
KOTAH	...	...	...	...	...	...	...	...	...	...	...	...	...	...	...	...	...	...	...	...	...	...	...	...	24	27	...	...	...	...	24	27
TOTAL STATES	1	2	1	2	...	...	...	...	8	6	1	...	4	3	3	3	...	3	...	3	...	...	...	...	338	225	...	...	...	...	338	225
ERINPURA	...	...	...	...	...	...	...	...	...	...	...	...	...	...	...	...	...	...	...	...	...	...	...	...	...	...	...	...	...	...	...	...
KHERWARA	...	...	...	...	...	...	...	...	...	...	...	...	...	...	...	...	...	...	...	...	...	...	...	...	...	...	...	...	...	...	...	...
KOTRA	...	...	...	...	...	...	...	...	...	...	...	...	...	...	...	...	...	...	...	...	...	...	...	...	...	...	...	...	...	...	...	...
ABU (SANITARIUM)	...	...	...	...	...	...	...	...	...	...	...	...	...	...	...	...	...	...	...	...	...	...	...	...	...	...	...	...	...	...	...	...
TOTAL CANTONMENTS	...	...	...	...	...	...	...	...	...	...	...	...	...	...	...	...	...	...	...	...	...	...	...	...	...	...	...	...	...	...	...	...
GRAND TOTAL	1	2	1	2	...	...	...	...	8	6	1	...	4	3	3	3	...	3	...	3	...	...	...	...	338	225	...	...	...	...	338	225

TABLE A.—Part II.—Christians by Races.

STATES.	TOTAL CHRISTIAN.			DISTRIBUTION BY RACE. A.—FOREIGN.																									
				TOTAL.			Church of England.		Roman Catholic.		Presbyterian.		Unsectarian.		Church of Scotland.		Methodist.		Lutheran.		Arminian.		Greek.		Baptist.		Salvationist.	
	TOTAL.	Males.	Females.	TOTAL.	Males.	Females.	Males.	Females.	Males.	Females.	Males.	Females.	Males.	Females.	Males.	Females.	Males.	Females.	Males.	Females.	Males.	Females.	Males.	Females.	Males.	Females.	Males.	Females.
1	2	3	4	5	6	7	8	9	10	11	12	13	14	15	16	17	18	19	20	21	22	23	24	25	26	27	28	29
MEYWAR	115	70	45	32	17	15	14	15	...	...	1	...	1	...	1	...	...	...	...	...	...	...	...	...	...	...	...	...
PARTABGARH	1	1	...	...	...	...	...	...	...	...	...	...	...	...	...	...	...	...	...	...	...	...	...	...	...	...	...	...
MARWAR	186	105	81	101	50	51	29	24	18	20	1	...	...	...	2	4	...	...	...	...	...	...	...	...	...	...	...	
SIROHI	459	271	188	222	130	92	104	76	18	11	...	...	4	1	2	3	1	1	...	...	...	...	...	...	1	...	...	...
BIKANIR	21	13	8	8	5	3	4	2	1	1	...	...	...	...	...	...	...	...	...	...	...	...	...	...	...	...	...	...
JEYPORE	706	375	331	282	148	134	95	79	31	41	11	9	1	...	6	2	1	...	1	1	1	...	1	2	...	...	...	...
KISHENGARH	21	11	10	...	...	...	...	...	...	...	...	...	...	...	...	...	...	...	...	...	...	...	...	...	...	...	...	...
BHARATPUR	6	4	2	4	2	2	2	2	...	...	...	...	...	...	...	...	...	...	...	...	...	...	...	...	...	...	...	...
KARAULI	13	7	6	6	4	2	4	2	...	...	...	...	...	...	...	...	...	...	...	...	...	...	...	...	...	...	...	...
DHOLPUR	6	5	1	6	5	1	4	1	1	...	...	...	...	...	...	...	...	...	...	...	...	...	...	...	...	...	...	...
ALWAR	166	93	73	32	15	17	12	13	1	...	2	4	...	...	...	...	...	...	...	...	...	...	...	...	...	...	...	...
JHALLAWAR	18	6	12	10	3	7	3	7	...	...	...	...	...	...	...	...	...	...	...	...	...	...	...	...	...	...	...	...
TONK	13	8	5	3	2	1	2	1	...	...	...	...	...	...	...	...	...	...	...	...	...	...	...	...	...	...	...	...
SHAHPURA	2	2	...	1	1	...	...	...	1	...	...	...	...	...	...	...	...	...	...	...	...	...	...	...	...	...	...	...
KOTAH	55	26	29	4	2	2	1	1	...	...	1	1	...	...	...	...	...	...	...	...	...	...	...	...	...	...	...	...
TOTAL STATES	1,788	997	791	711	384	327	274	223	71	73	16	14	6	1	11	9	2	1	1	1	1	...	1	2	1	...	...	3
ERINPURA	20	13	7	15	8	7	8	7	...	...	...	...	...	...	...	...	...	...	...	...	...	...	...	...	...	...	...	...
KHERWARA	16	9	7	11	5	6	5	6	...	...	...	...	...	...	...	...	...	...	...	...	...	...	...	...	...	...	...	...
KOTRA	6	3	3	3	1	2	1	2	...	...	...	...	...	...	...	...	...	...	...	...	...	...	...	...	...	...	...	...
ABU (SANITARIUM)	25	16	9	25	16	9	10	4	5	4	...	...	...	...	...	...	1	1	...	...	...	...	...	...	...	...	...	...
TOTAL CANTONMENTS	67	41	26	54	30	24	24	19	5	4	...	...	...	...	...	...	1	1	...	...	...	...	...	...	...	...	...	...
GRAND TOTAL	1,855	1,038	817	765	414	351	298	242	76	77	16	14	6	1	11	9	3	2	1	1	1	...	1	2	1	...	...	3

TABLE A.—Part II.—Christians by Races—*concld.*

DISTRIBUTION BY RACE.

STATES.	B.—Eurasians. Total.			Church of England.		Roman Catholic.		Presbyterian.		Unsectarian.		Methodist.		Arminian.		Baptist.		Church of Scotland.		C.—Native. Total.			Church of England.		Roman Catholic.		Presbyterian.		Unsectarian.		Baptist.		Unspecified.	
	Total.	Males.	Females.	Males.	Females.	Males.	Females.	Males.	Females.	Males.	Females.	Males.	Females.	Males.	Females.	Males.	Females.	Males.	Females.	Total.	Males.	Females.	Males.	Females.	Males.	Females.	Males.	Females.	Males.	Females.	Males.	Females.	Males.	Females.
	30	31	32	33	34	35	36	37	38	39	40	41	42	43	44	45	46	47	48	49	50	51	52	53	54	55	56	57	58	59	60	61	62	63
Meywar	8	4	4	3	3	1	1	...	...	...	...	...	...	...	...	...	...	...	...	75	49	26	...	...	...	...	...	...	...	...	...	...	49	26
Pertabgarh	...	...	...	...	...	...	...	...	...	...	...	...	...	...	...	...	...	...	...	1	1	...	...	...	...	...	...	...	...	...	...	...	1	...
Marwar	14	6	8	4	4	1	1	...	...	...	...	...	...	...	...	...	...	1	3	71	49	22	5	9	1	1	...	...	...	...	...	...	43	12
Sirohi	122	68	54	37	38	24	11	...	1	1	...	2	1	...	...	4	3	...	...	115	73	42	1	...	20	6	...	2	...	...	3	3	49	31
Bikanir	4	2	2	...	...	2	2	...	...	...	...	...	...	...	...	...	...	...	...	9	6	3	...	...	...	...	...	...	...	...	...	...	6	3
Jeypore	243	125	118	48	55	61	49	7	7	2	...	5	6	2	1	...	...	...	...	181	102	79	4	...	9	6	2	4	1	...	...	..	86	69†
Kishengarh	...	...	...	...	...	...	...	...	...	...	...	...	...	...	...	...	...	...	...	21	11	10	...	...	...	...	...	...	...	...	...	...	11	10
Bharatpur	...	...	...	...	...	...	...	...	...	..	...	...	...	...	...	...	...	...	...	2	2	...	...	...	...	...	...	...	...	...	...	...	2	...
Karauli	7	3	4	..	...	3	4	...	...	...	...	...	...	...	...	...	...	...	...	...	...	...	...	...	...	...	...	...	...	...	..	...	...	...
Dholpur	...	...	...	...	...	...	...	...	...	...	...	...	...	...	...	...	...	...	...	...	...	...	...	...	...	...	...	...	...	...	...	...	...	...
Alwar	25	15	10	8	3	7	6	...	1	...	...	...	...	...	...	...	...	...	...	109	63	46	...	...	3	3	...	...	...	...	...	...	60	43
Jhallawar	8	3	5	2	...	...	...	...	...	...	...	...	...	...	...	...	...	...	...	...	...	...	...	...	...	...	...	...	...	...	...	...	...	...
Tonk	...	...	...	...	...	...	...	...	...	...	...	...	...	...	...	...	...	...	...	10	6	4	...	...	...	...	...	...	...	...	...	...	6	4
Shahpura	...	...	...	...	...	...	...	...	...	...	...	...	...	...	...	...	...	...	...	1	1	...	...	...	...	...	...	...	...	...	...	...	1	...
Kotah	...	...	...	...	...	...	...	...	...	...	...	...	...	...	...	...	...	...	...	51	24	27	...	...	...	...	...	...	...	...	...	...	24	27
Total States	431	226	205	102	108	100	74	7	9	3	...	7	7	2	1	4	3	1	3	646	387	259	10	9	33	16	2	6	1	...	3	3	338	225
Erinpura	5	5	...	...	..	5	...	...	...	...	...	...	...	...	...	...	...	...	...	...	...	...	...	...	...	...	...	...	...	...	...	...	...	...
Kherwara	5	4	1	...	...	4	1	...	...	...	...	...	...	...	...	...	...	...	...	...	...	...	...	...	...	...	...	...	...	...	...	...	...	...
Kotra	3	2	1	...	...	2	1	...	...	...	...	...	...	...	...	...	...	...	...	...	...	...	...	...	...	...	...	...	...	...	...	...	...	...
Abu (Sanitarium)	...	...	...	...	...	...	...	...	...	...	...	...	...	...	...	...	...	...	...	...	...	...	...	...	...	...	...	...	...	...	...	...	...	...
Total Cantonments	13	11	2	...	...	11	2	...	...	...	...	...	...	...	...	...	...	...	...	...	...	...	...	...	...	...	...	...	...	...	...	...	...	...
GRAND TOTAL	444	237	207	102	108	111	76	7	9	3	...	7	7	2	1	4	3	1	3	646	387	259	10	9	33	16	2	6	1	...	3	3	338	225

* Includes two males and one female Arminians.

† Includes one female Arminian.

RAJPUTANA AGENCY.

CENSUS OF 1891.

SUPPLEMENTARY IMPERIAL TABLE B.

Christians by Race and Age.

Age Periods.	RACE				Remarks.
	Foreign.	Eurasians.	Persons enumerated within Railway Limits.	Persons enumerated outside Railway Limits.	
			Native.	Native.	
0—14	287	161†	25	‡563	† Includes 3 Armenians, 2 males and 1 female.
15—34	269	194	38	...	‡ Includes 1 Armenian female.
35—49	158	68	17	...	
50 and over	51	21	3	...	
All ages	765	444	83	563	

* Details of Age period for Native Christians enumerated outside Railway limits are not given in the schedules of Native States.

SUPPLEMENTARY IMPERIAL TABLE.

TABLE B.—Christians by Race and Age.

States.	Christians.			A.—Non-Asiatics.											B.—Eurasians.											C.—Natives.													
				All ages.			0—14		15—34		35—49		50 and over.		All ages.			0—14		15—34		35—59		50 and over.		All ages.			0—14		15—34		35—49		50 and over.		Age period unspecified.		
	Total.	Males.	Females.	Total.	Males.	Females.	Males.	Females.	Males.	Females.	Males.	Females.	Males.	Females.	Total.	Males.	Females.	Males.	Females.	Males.	Females.	Males.	Females.	Males.	Females.	Total.	Males.	Females.	Males.	Females.	Males.	Females.	Males.	Females.	Males.	Females.	Total.	Males.	Females.
1	2	3	4	5	6	7	8	9	10	11	12	13	14	15	16	17	18	19	20	21	22	23	24	25	26	27	28	29	30	31	32	33	34	35	36	37	38	39	40
Meywar	115	70	45	32	17	15	4	6	4	6	7	2	2	1	8	4	4	1	...	1	3	1	1	1	...	75	49	26	...	...	...	...	...	...	...	...	75	49	26
Partabgarh	1	1	...	...	...		...	...	...	...	...	...	...	...	...	...	...	...	...	...	...	...	...	...	...	1	1	...	...	...	...	...	...	...	...	...	1	1	...
Marwar	186	105	81	101	50	51	15	14	14	26	15	10	6	1	14	6	8	...	...	5	7	1	...	...	1	71	49	22	1	4	2	2	3	3	...	1	55	43	12
Sirohi	459	271	188	222	130	92	60	50	43	25	21	11	6	6	122	68	54	33	18	22	31	10	5	3	...	115	73	42	4	3	14	5	4	3	2	...	80	49	31
Bikanir	21	13	8	8	5	3	2	1	...	1	2	1	1	...	4	2	2	...	1	1	1	1	...	...	...	9	6	3	...	...	...	...	...	...	...	...	9	6	3
Jeypore	706	375	331	282	148	134	47	57	42	58	43	15	16	4	243*	125	118	46	41	46	58	25	13	8	6	181	102	79	6	4	8	4	2	2	...	...	155	86*	69†
Kishengarh	21	11	10	...	...	...	...	...	...	...	...	...	...	...	...	...	...	...	...	...	...	...	...	...	...	21	11	10	...	...	...	...	...	...	...	...	21	11	10
Bharatpur	6	4	2	4	...	2	...	...	2	1	...	...	...	1	...	...	...	...	...	...	...	...	...	...	...	2	2	...	...	...	...	...	...	...	...	...	2	2	...
Karauli	3	1	2	6	4	2	1	...	...	1	2	1	1	...	7	3	4	2	1	1	1	...	2	...	...	...	...	...	...	...	...	...	...	...	...	...	...	...	...
Dholpur	6	5	1	6	5	1	...	...	3	...	2	...	...	1	...	...	...	...	...	...	...	...	...	...	...	...	...	...	...	...	...	...	...	...	...	...	...	...	...
Alwar	166	97	69	82	65	17	7	4	6	8	4	4	1	1	25	15	10	6	7	5	2	2	1	2	...	109	63	46	1	2	2	1	...	...	...	...	103	60	43
Jhallawar	18	6	12	10	3	7	...	3	...	4	1	...	2	...	8	3	5	1	4	...	1	2	...	...	...	...	...	...	...	...	...	...	...	...	...	...	...	...	...
Tonk	13	8	5	3	2	1	1	...	...	1	1	...	...	...	...	...	...	...	...	...	...	...	...	...	...	10	6	4	...	...	...	...	...	...	...	...	10	6	4
Shahpura	2	2	...	1	1	...	...	...	...	...	...	...	1	...	...	...	...	...	...	...	...	...	...	...	...	1	1	...	...	...	...	...	...	...	...	...	1	1	...
Kotah	55	26	29	4	2	2	...	...	...	2	2	...	...	...	...	...	...	...	...	...	...	...	...	...	...	51	24	27	...	...	...	...	...	...	...	...	51	24	27
Total States	1,788	997	791	711	384	327	134	135	114	133	100	44	36	15	431	226	205	89	72	81	104	42	22	14	7	646	387	259	12	13	26	12	9	8	2	1	563	338	225
Erinpura	20	13	7	15	8	7	2	2	3	4	3	1	...	...	5	5	...	...	...	4	...	1	...	...	...	...	...	...	...	...	...	...	...	...	...	...	...	...	...
Kherwara	16	9	7	11	5	6	2	2	2	3	1	1	...	...	5	4	1	...	...	2	...	2	1	...	...	...	...	...	...	...	...	...	...	...	...	...	...	...	...
Kotra	6	3	3	3	1	2	...	...	...	1	1	1	...	...	3	2	1	...	...	2	1	...	...	...	...	...	...	...	...	...	...	...	...	...	...	...	...	...	...
Abu (Sanitarium)	25	16	9	25	16	9	5	5	7	2	4	2	...	...	...	...	...	...	...	...	...	...	...	...	...	...	...	...	...	...	...	...	...	...	...	...	...	...	...
Total Cantonment	67	41	26	54	30	24	9	9	12	10	9	5	...	...	13	11	2	...	...	8	1	3	1	...	...	...	...	...	...	...	...	...	...	...	...	...	...	...	...
GRAND TOTAL	1,855	1,038	817	765	414	351	143	144	126	143	109	49	36	15	444	237	207	89	72	89	105	45	23	14	7	646	387	259	12	13	26	12	9	8	2	1	563	338	225

* Includes 2 males and 1 female Armenians.

† Includes 1 Armenian female.

G. I. C. P. O. No.—1 C. C. I.—18-8-93—500.